

# INDEX TO LAND BOOK

| T  | S | R | E | PAGE       |
|----|---|---|---|------------|
| 10 | " | 3 | " | A          |
| 10 | " | 4 | " | B          |
| 10 | " | 4 | " | 170 to 235 |
| 10 | " | 5 | " | 246 to 61  |
| 10 | " | 6 | " | 62 to 99   |
| 10 | " | 7 | " | 98 to 131  |
| 10 | " | 8 | " | 132 to 133 |
| 11 | " | 3 | " | 134 to 153 |
| 11 | " | 4 | " | 154 to 189 |
| 11 | " | 5 | " | 190 to 226 |
| 11 | " | 6 | " | 227 to 262 |
| 11 | " | 7 | " | 263 to 298 |
| 11 | " | 8 | " | 299 to 322 |
| 12 | " | 3 | " | 323 to 346 |
| 12 | " | 4 | " | 347 to 371 |
| 12 | " | 5 | " | 372 to 410 |
| 12 | " | 6 | " | 411 to 456 |
| 12 | " | 7 | " | 457 to 498 |
| 12 | " | 8 | " | 499 to 534 |
| 13 | " | 5 | " | 535 to 563 |
| 13 | " | 6 | " | 564 to 594 |
| 14 | " | 5 | " | 594 to 600 |
| 14 | " | 6 | " | 601        |
|    |   |   |   | 602        |

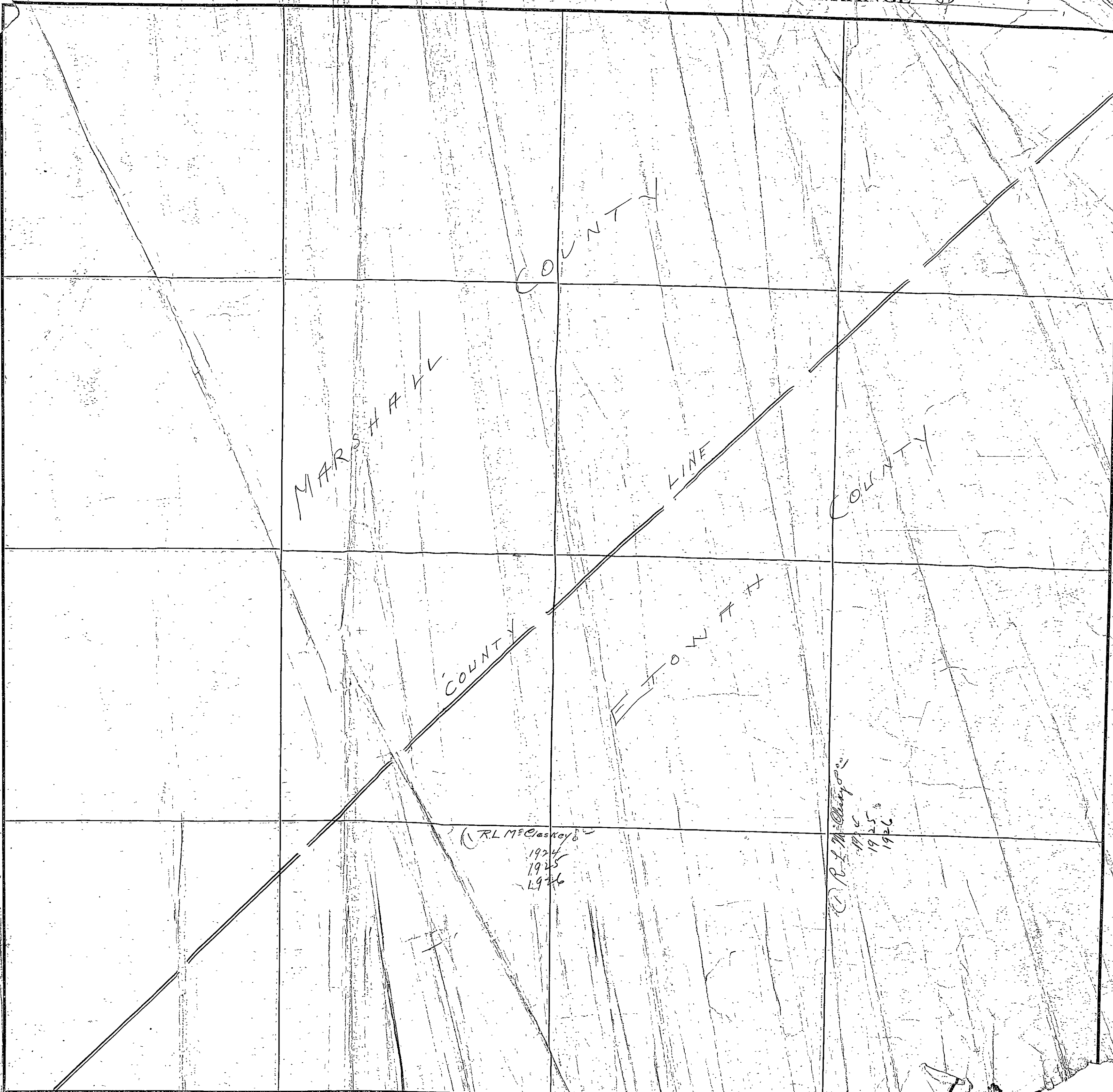
M. B. MCARTNEY, TAX ASSESSOR

FORM 1-5-7  
MARSHALL & CO., NASHVILLE

SECTION 36

TOWNSHIP 10

RANGE 3



(R.L. McCaskey)  
1924  
1925  
1926

(C.R. McClary)  
1925  
1926

COUNTY

Scale-300 FT.=1 inch.

2

FORM 1-5-7  
MARSHALL & BRUCE CO., NASHVILLE

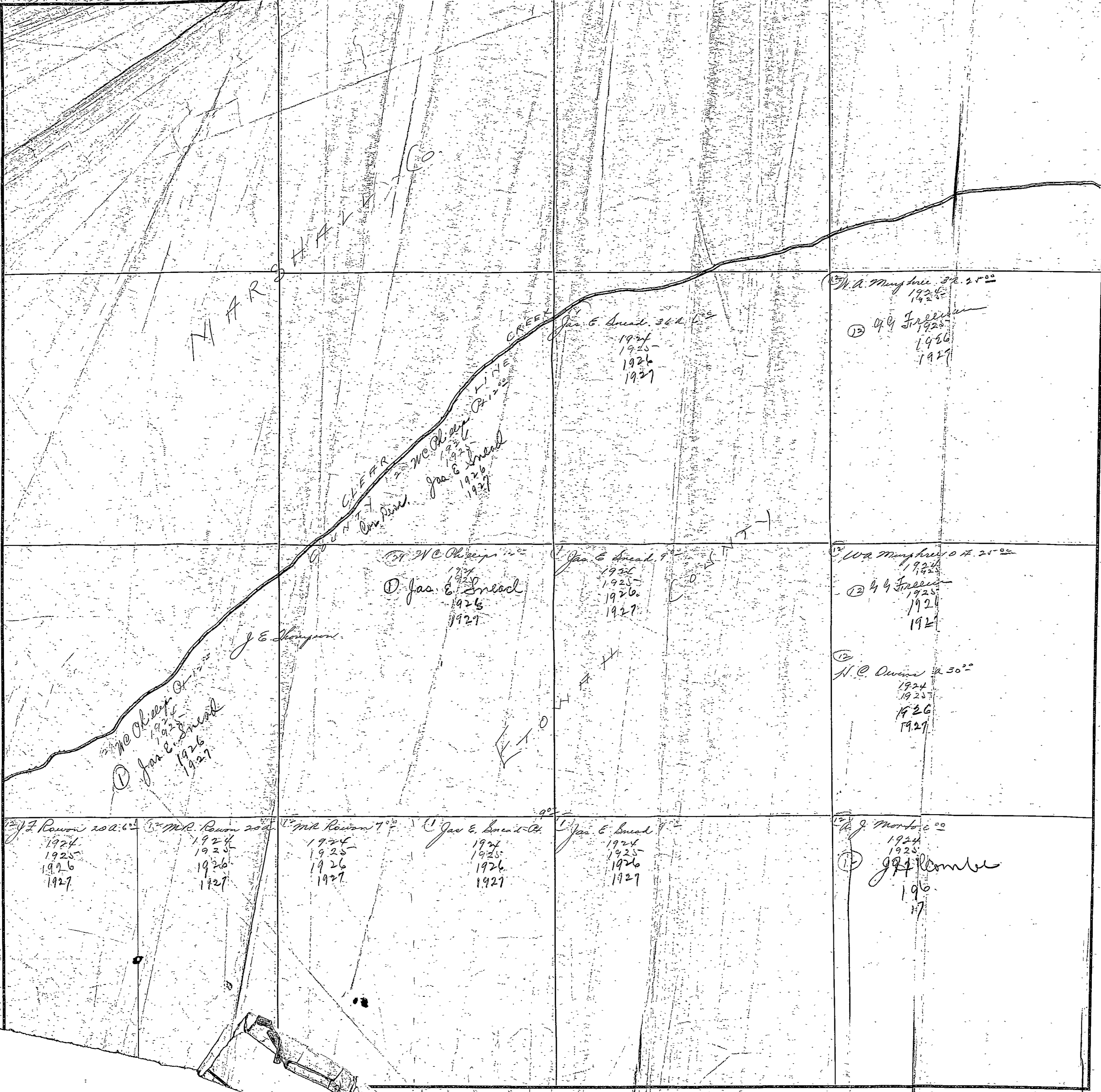
SECTION 10

TOWNSHIP 10

RANGE 4



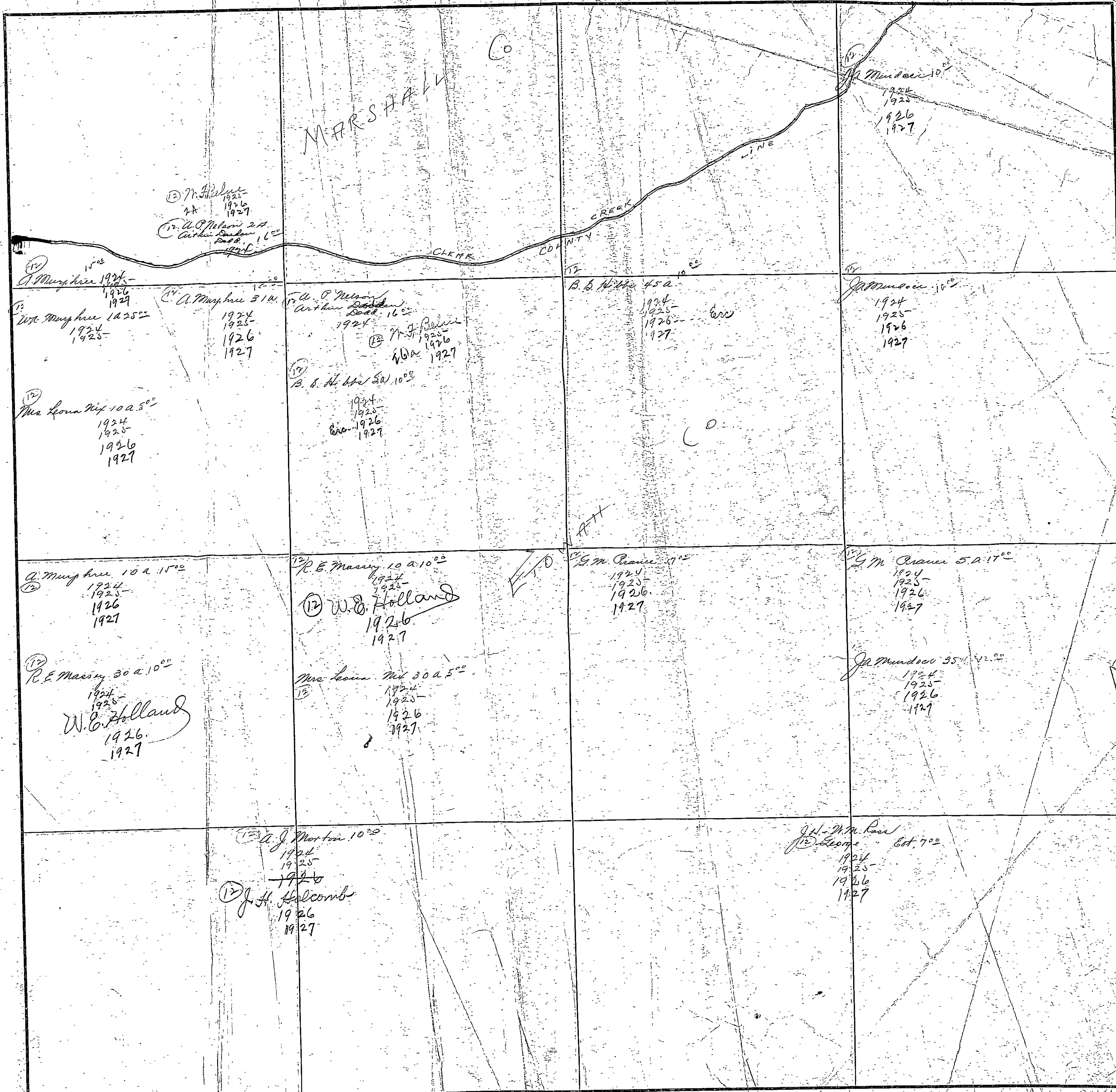
Scale 300 Ft. = 1 inch



SECTION 12

TOWNSHIP 10

RANGE 4



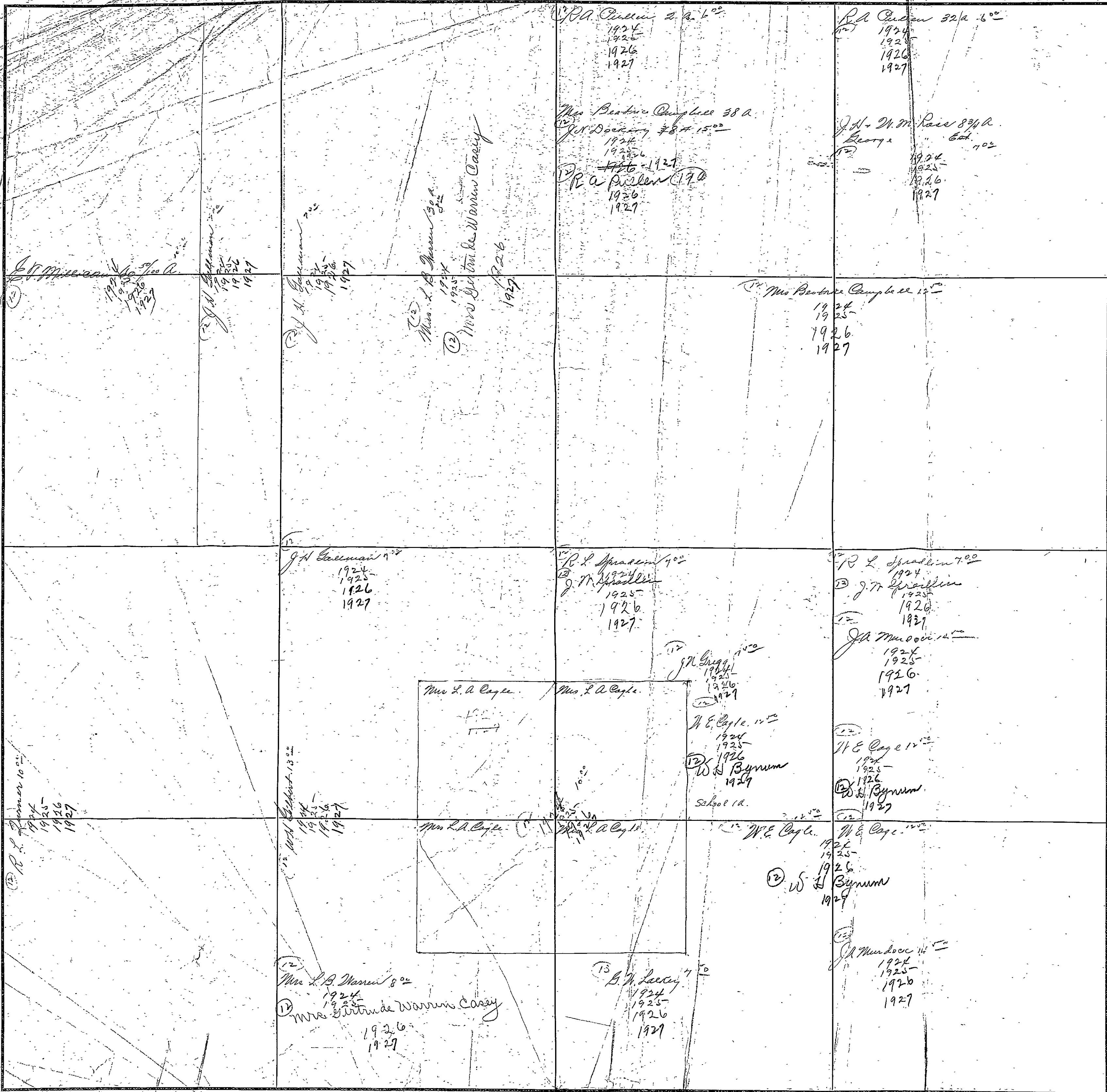
COUNTY MARSHALL

Scale - 300 Ft. = 1 inch

SECTION 23

TOWNSHIP 10

RANGE 4



COUNTY EDWARDS

Scale - 300 Ft. = 1 inch

SECTION 14

TOWNSHIP 10

RANGE 4

|  |  |  |  |
|--|--|--|--|
| <p><u>L. W. Brock</u> 10<sup>00</sup><br/>1924<br/>1925<br/>1926<br/>1927</p>                | <p><u>L. W. Brock</u><br/>1924<br/>1925<br/>1926<br/>1927</p>                    | <p><u>J. E. Linn</u> 20<sup>00</sup><br/>1924<br/>1925<br/>1926<br/>1927</p>                     | <p><u>W. O. Johnson</u><br/>1924<br/>1925<br/>1926<br/>1927</p>                                |
| <p><u>A. R. Rawan</u> 55<sup>00</sup> 7<sup>00</sup><br/>1924<br/>1925<br/>1926<br/>1927</p> | <p><u>J. R. Rawan</u><br/>1924<br/>1925<br/>1926<br/>1927</p>                    | <p><u>C. S. Brown</u> 10<sup>00</sup><br/>1924<br/>1925<br/>1926<br/>1927</p>                    | <p><u>W. O. Johnson</u> 7 1/2<sup>00</sup><br/>1924<br/>1925<br/>1926<br/>1927</p>             |
| <p><u>J. J. Morrison</u> 10<sup>00</sup><br/>1924<br/>1925<br/>1926<br/>1927</p>             | <p><u>J. J. Morrison</u> 1926<br/><u>J. W. Morrison</u> 1927</p>                 | <p><u>C. S. Brown</u> 5<sup>00</sup> 10<sup>00</sup><br/>1924<br/>1925<br/>1926<br/>1927</p>     | <p><u>Mrs. Lee Scott</u> 8<sup>00</sup><br/>1924<br/>1925<br/>1926<br/>1927</p>                |
| <p><u>W. H. Kepatrick</u> 11<sup>00</sup><br/>1924<br/>1925<br/>1926<br/>1927</p>            | <p><u>W. H. Kepatrick</u> 8<sup>00</sup><br/>1924<br/>1925<br/>1926<br/>1927</p> | <p><u>S. O. Weems</u> 7 1/2<sup>00</sup> 10<sup>00</sup><br/>1924<br/>1925<br/>1926<br/>1927</p> | <p><u>R. L. Surmer</u> 25<sup>00</sup> 10<sup>00</sup><br/>1924<br/>1925<br/>1926<br/>1927</p> |
| <p><u>H. H. Lowder</u> 15<sup>00</sup><br/>1924<br/>1925<br/>1926<br/>1927</p>               | <p><u>H. H. Lowder</u> 10<sup>00</sup><br/>1924<br/>1925<br/>1926<br/>1927</p>   | <p><u>L. H. Cate</u> 15<sup>00</sup><br/>1924<br/>1925<br/>1926<br/>1927</p>                     | <p><u>L. H. Cate</u> 15<sup>00</sup><br/>1924<br/>1925<br/>1926<br/>1927</p>                   |

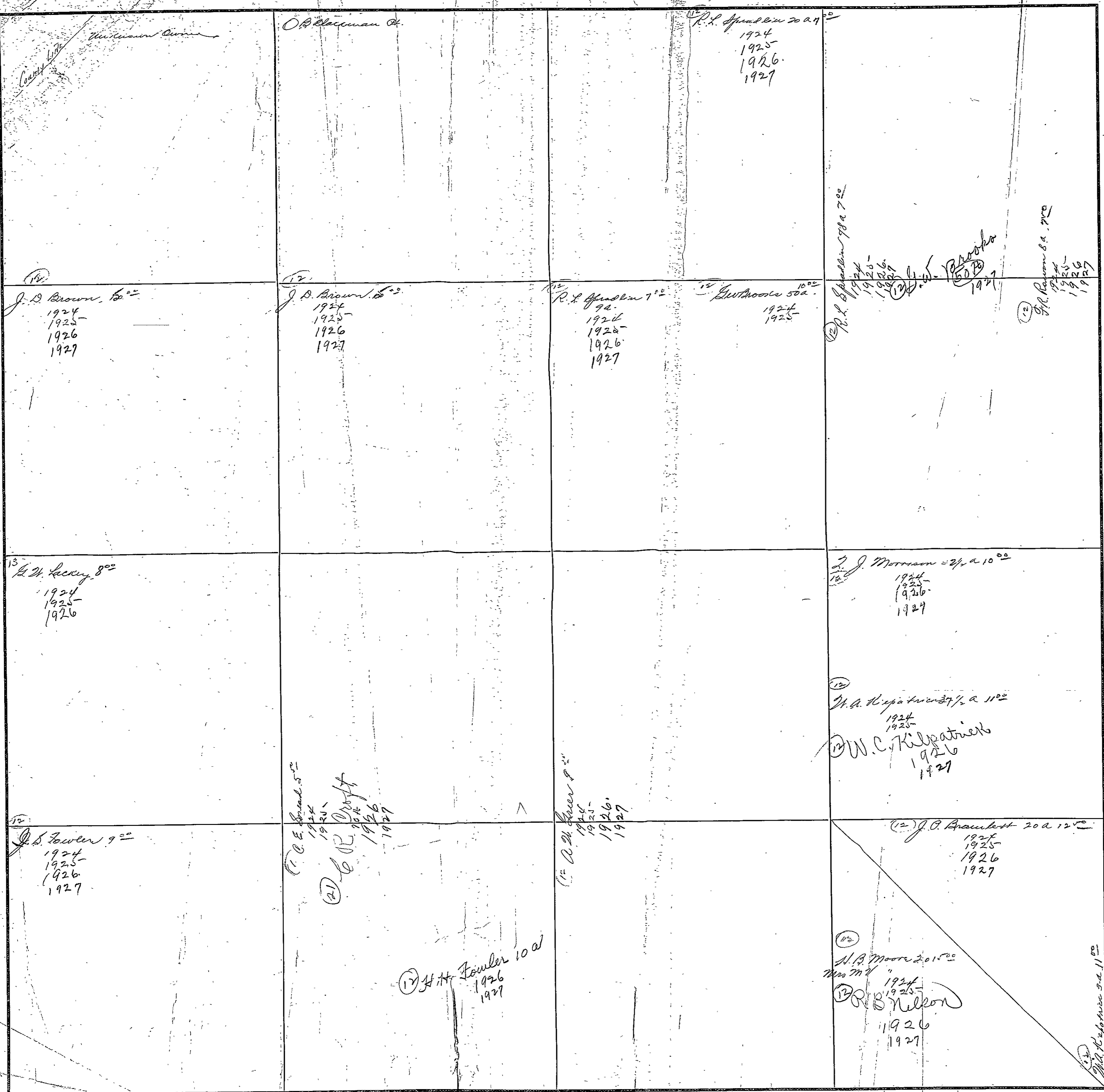
COUNTY \_\_\_\_\_

Scale-300 Ft.=1 inch

SECTION 15

TOWNSHIP 10

RANGE 4



COUNTY CROWAH

Scale-300 Ft.-1 inch

W.C. Kilpatrick  
1924  
1925  
1926  
1927

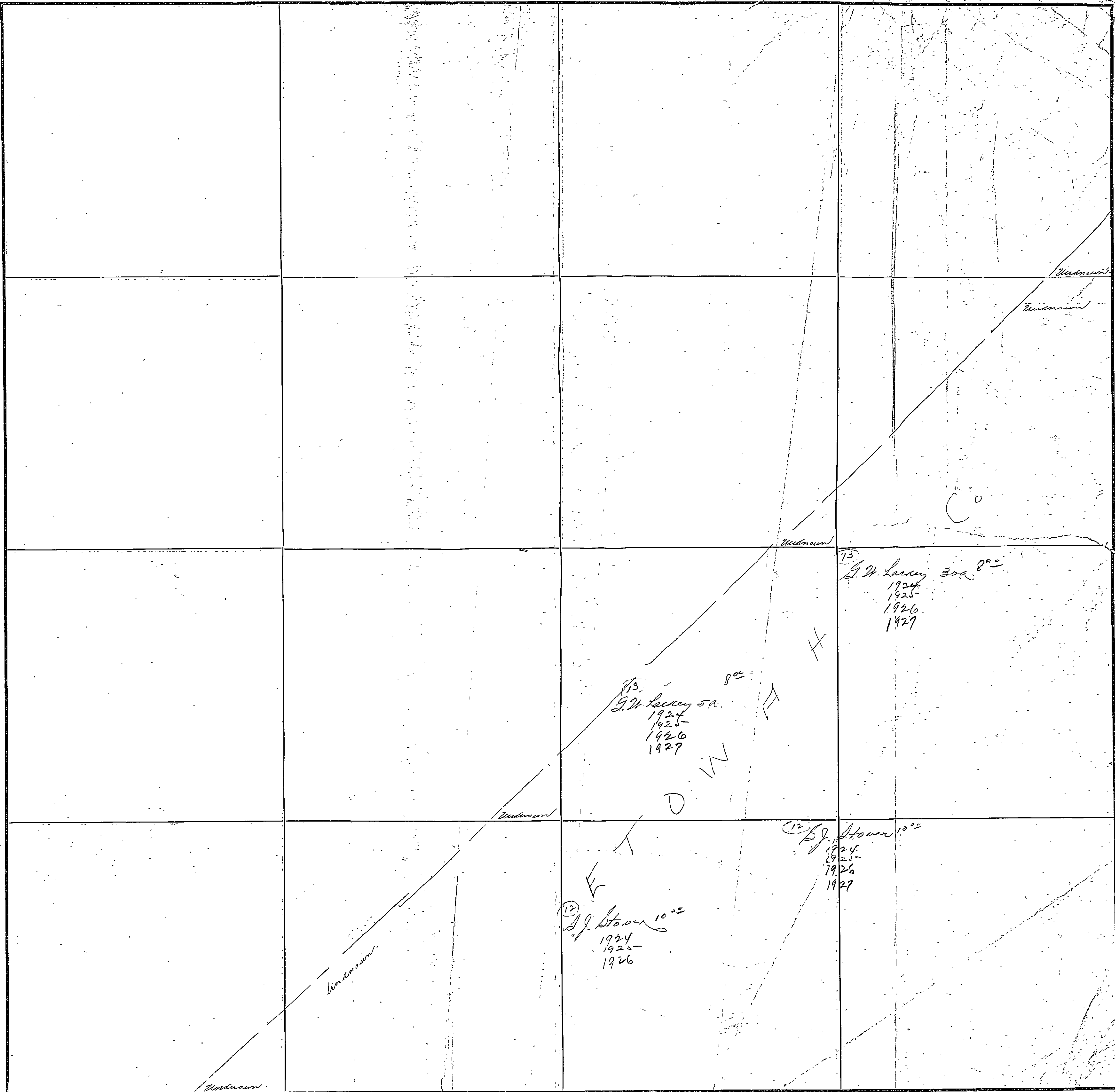


FORM 1-S T. C.  
MARSHALL & BRUCE CO., NASHVILLE

SECTION 16

TOWNSHIP 10

RANGE 4



COUNTY BIOWAH

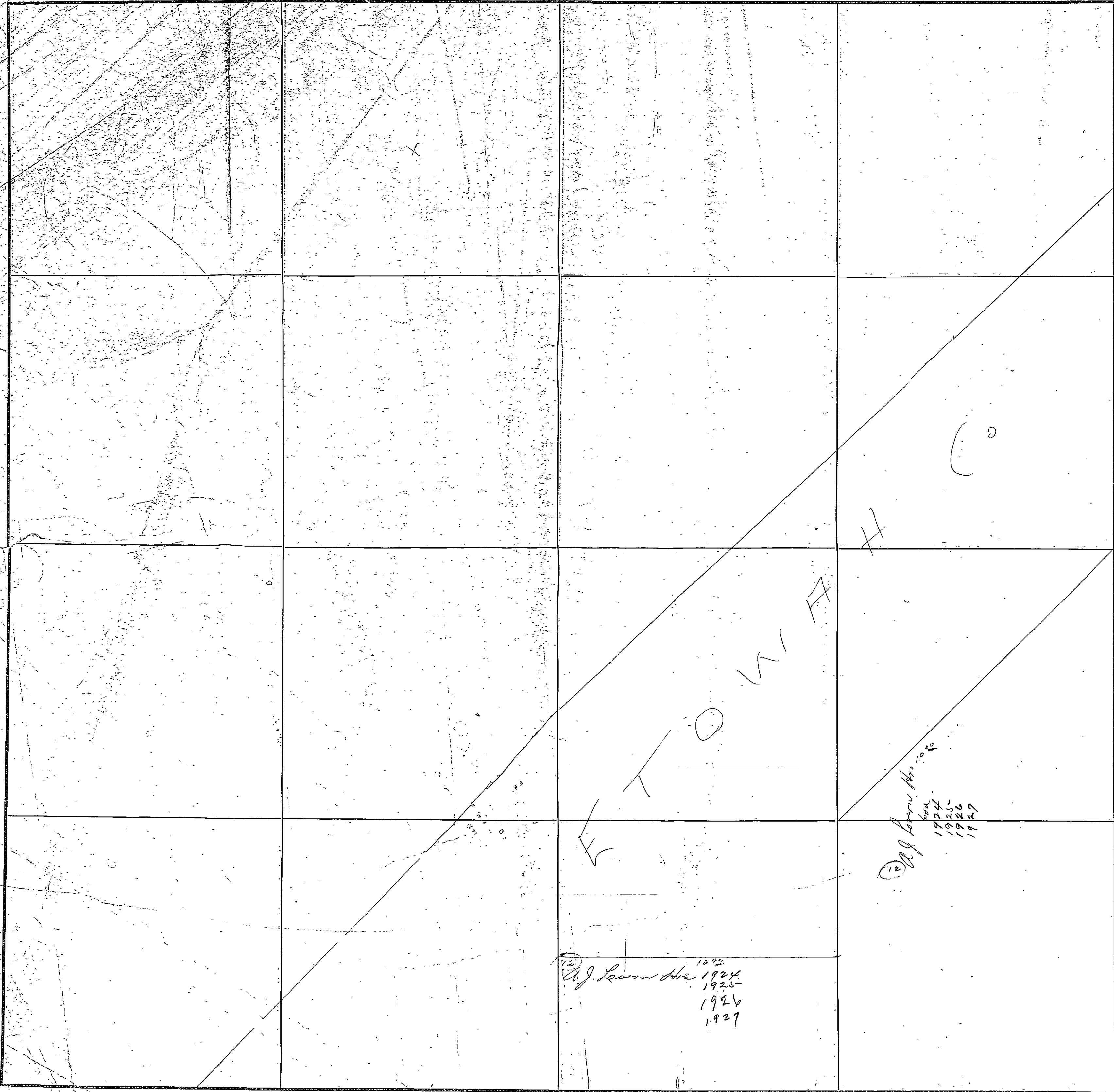
Scale-300 Ft.=1 inch

FORM NO. 71 C  
MARSHALL & BRUCE CO., NASHVILLE

SECTION 20

TOWNSHIP 10

RANGE 4



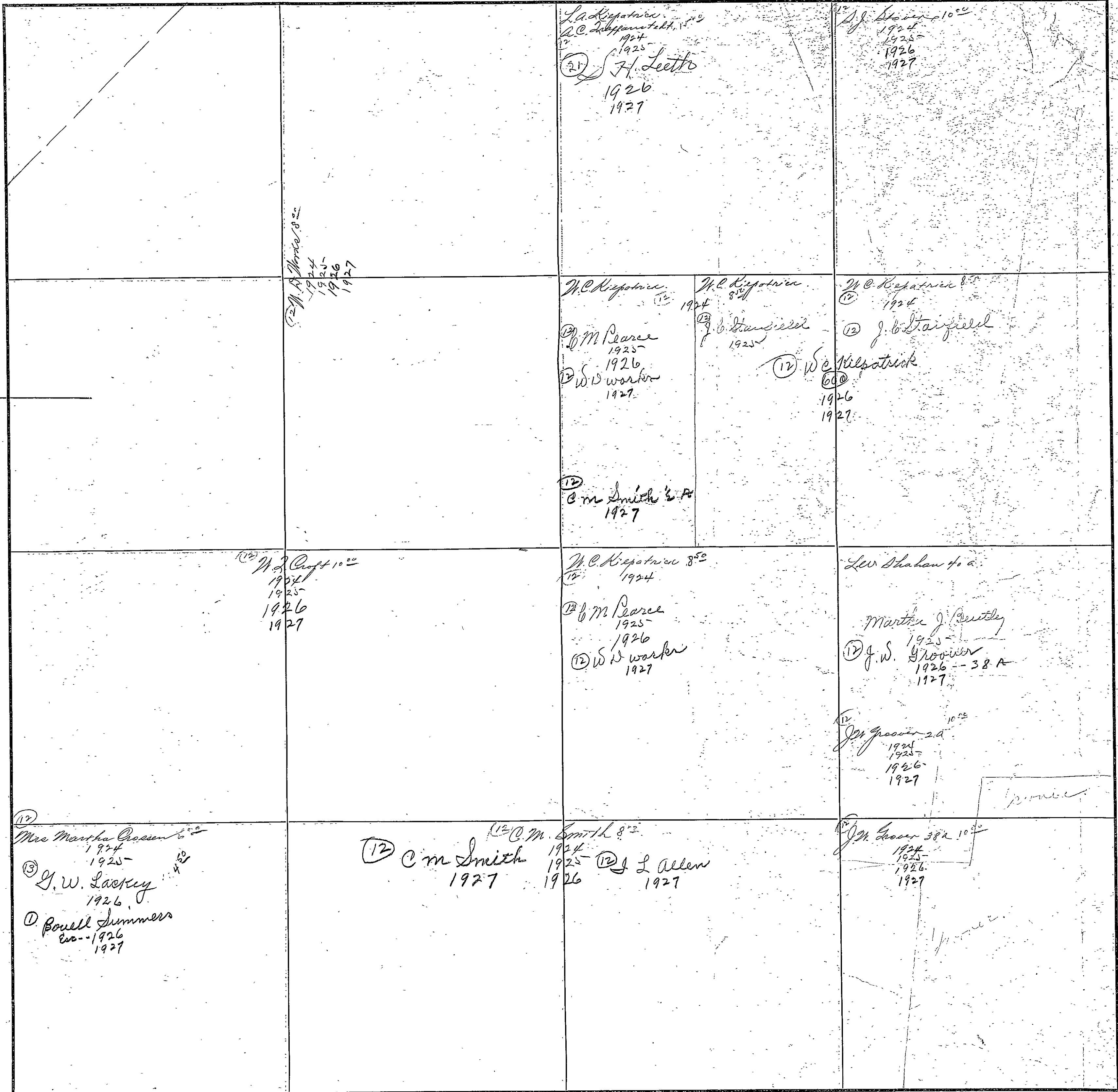
COUNTY \_\_\_\_\_

Scale 300 Ft. = 1 inch.

SECTION 21

TOWNSHIP 70

RANGE 4



COUNTY MERCER

Scale-300 Ft.=1 inch

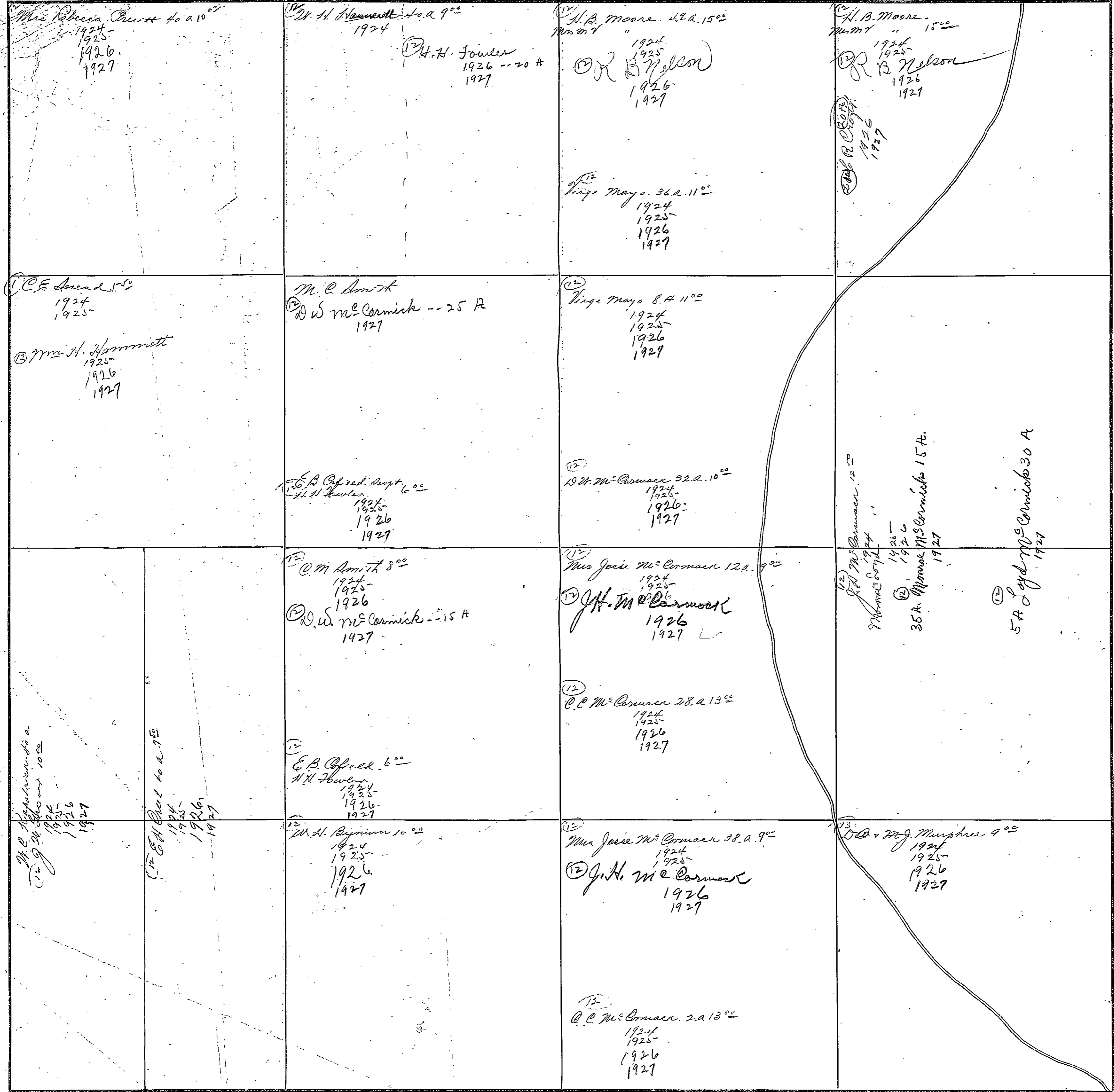
#9

FORM 1-S. T. C.  
MARSHALL & BRUCE CO., NASHVILLE

SECTION 22

TOWNSHIP 10

RANGE 4



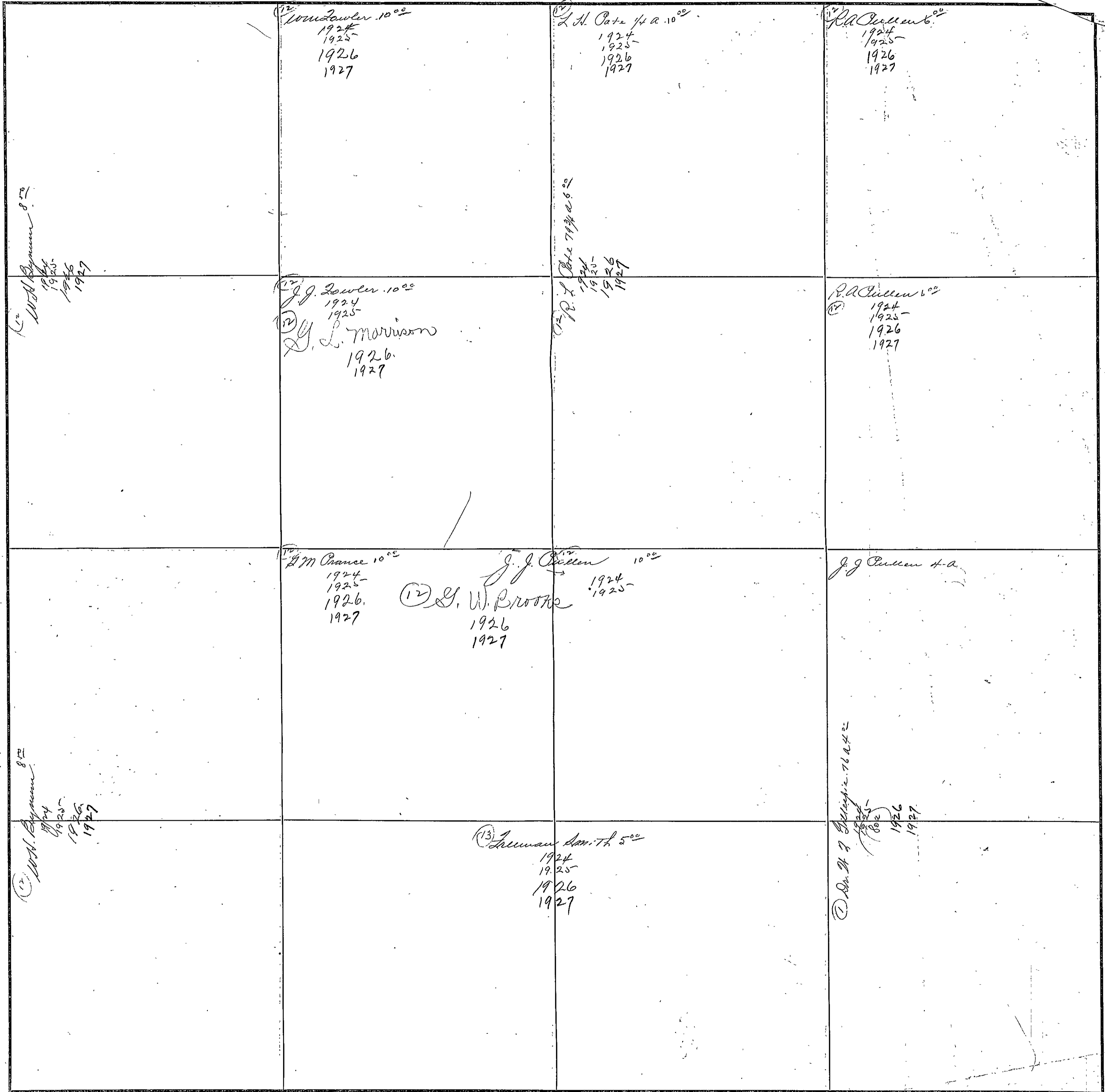
COUNTY IOWA

Scale-300 Ft.=1 inch

SECTION 23

TOWNSHIP 10

RANGE 4



COUNTY

Scale-300 Ft.=1 inch

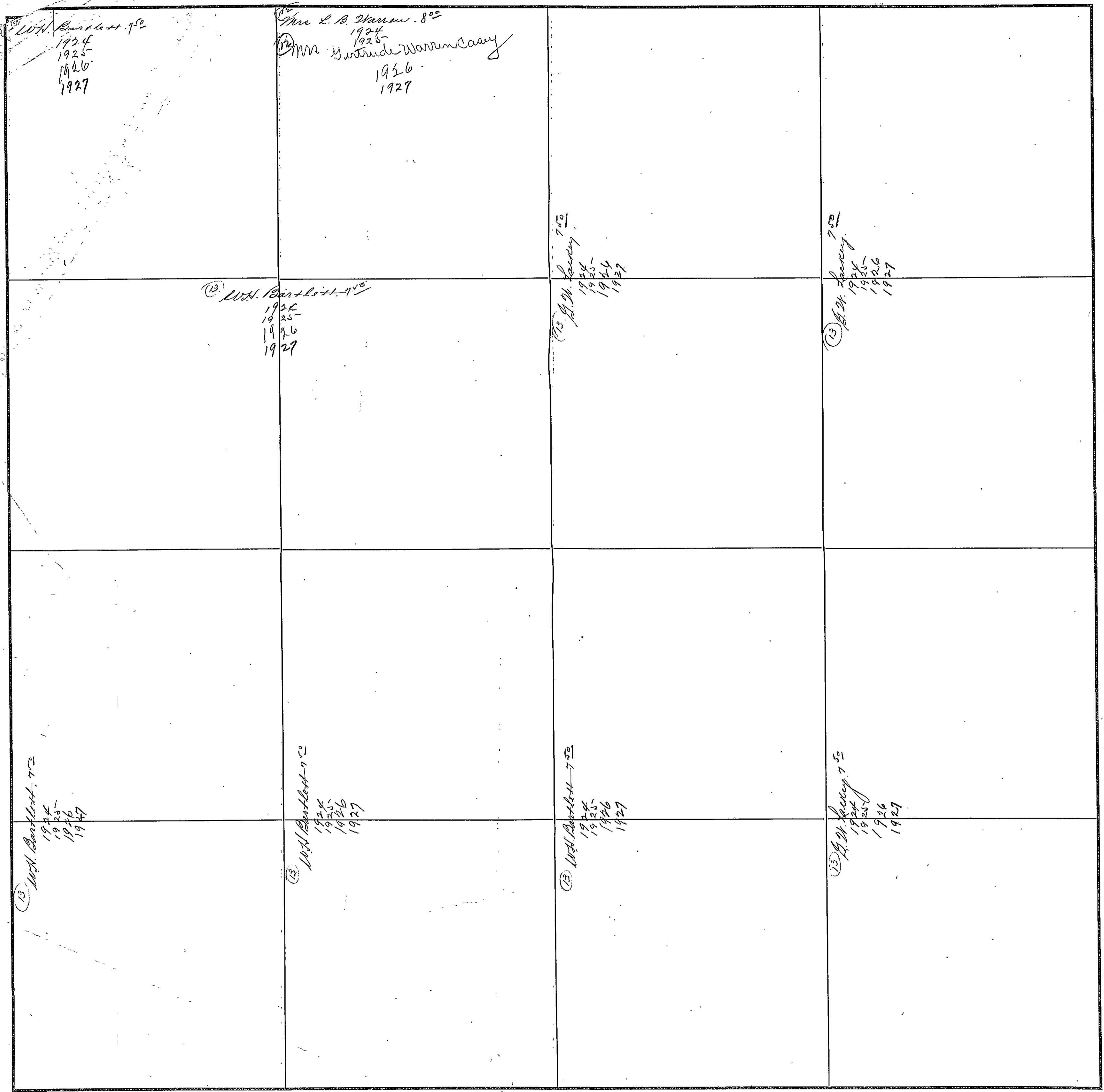
# 11

FORM 1-S. T. C.  
MARSHALL & BRUCE CO., NASHVILLE

SECTION 24

TOWNSHIP 10

RANGE 4



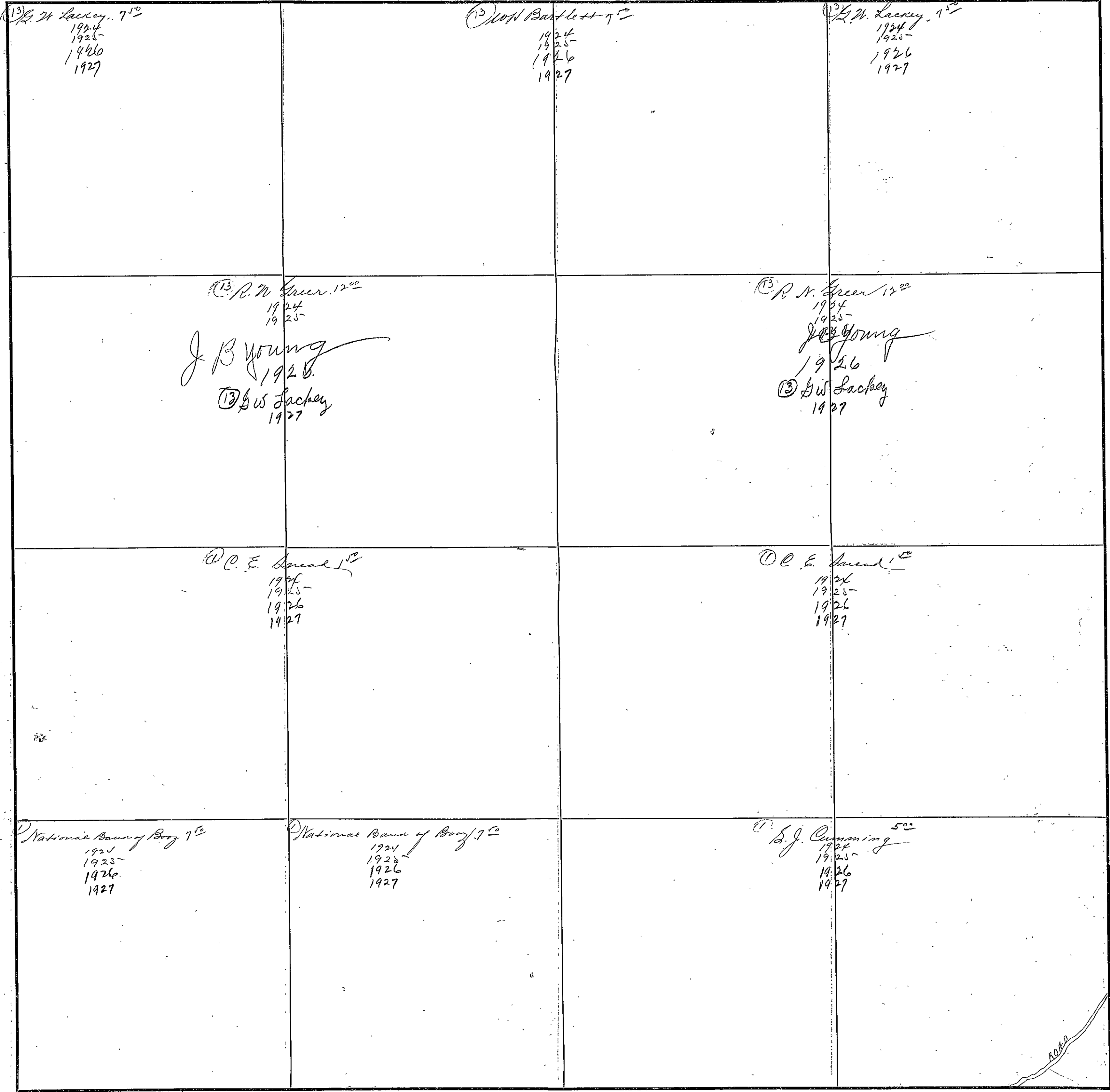
COUNTY INDIAN

Scale-300 Ft.=1 Inch

SECTION 25

TOWNSHIP 10

RANGE 4



COUNTY BOWEN

Scale-300 Ft.=1 inch

Y. RICE

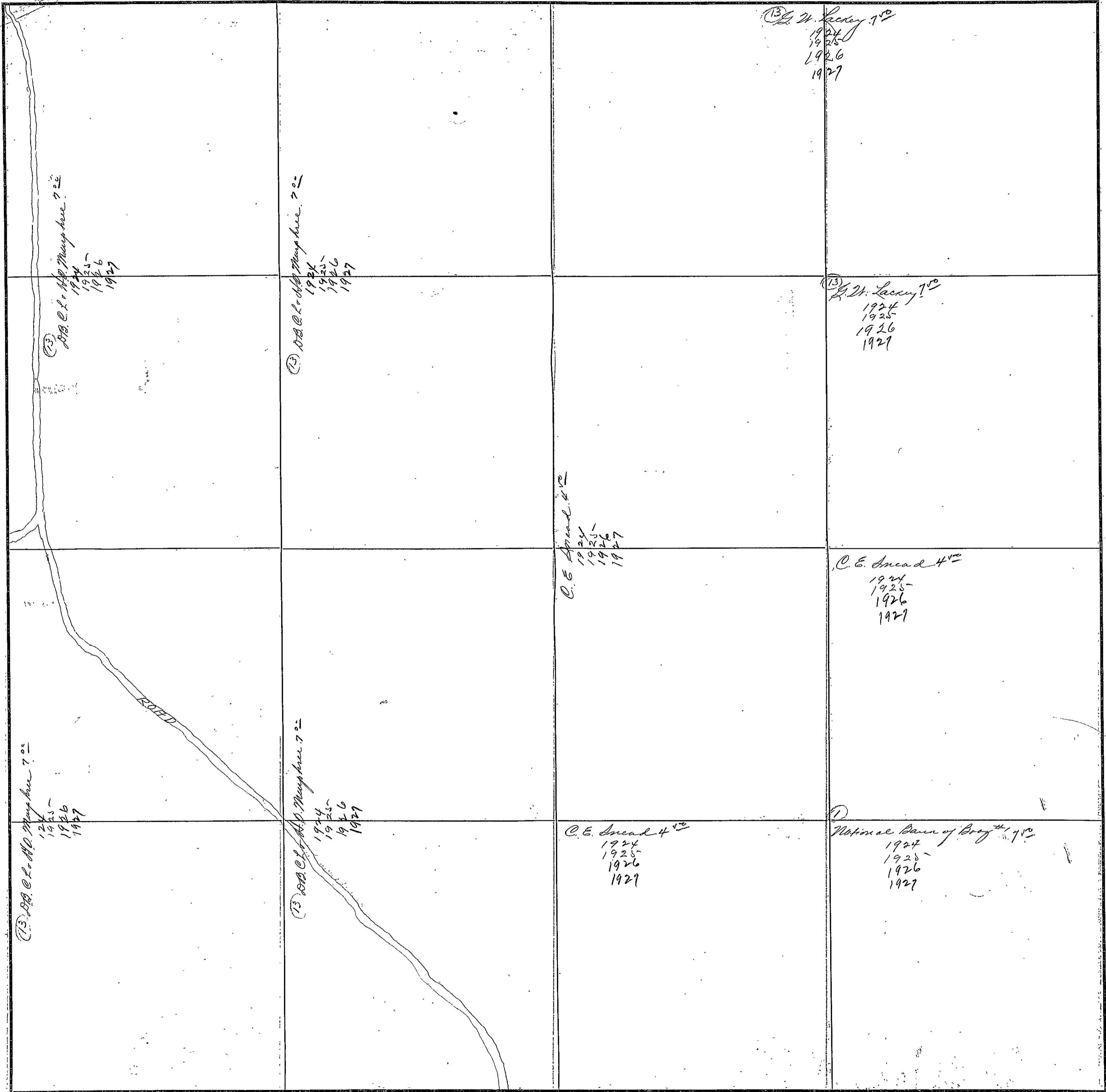
#13

FORM 1-S, T. C.  
MARSHALL & BRUCE CO., NASHVILLE

SECTION 26

TOWNSHIP 10

RANGE 4



COUNTY BROWAR

Scale—300 Ft.=1 inch

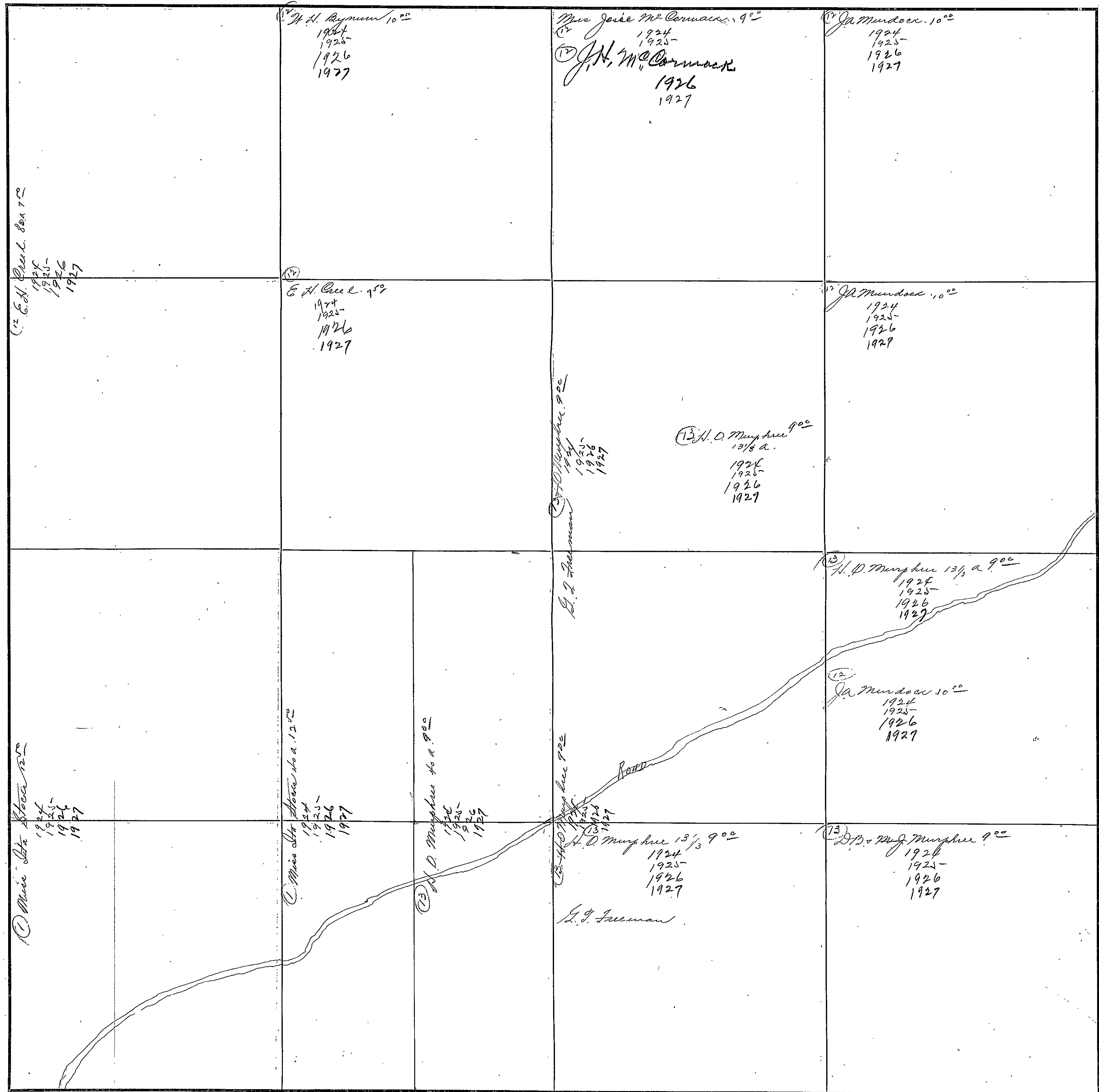
1111003



SECTION 27

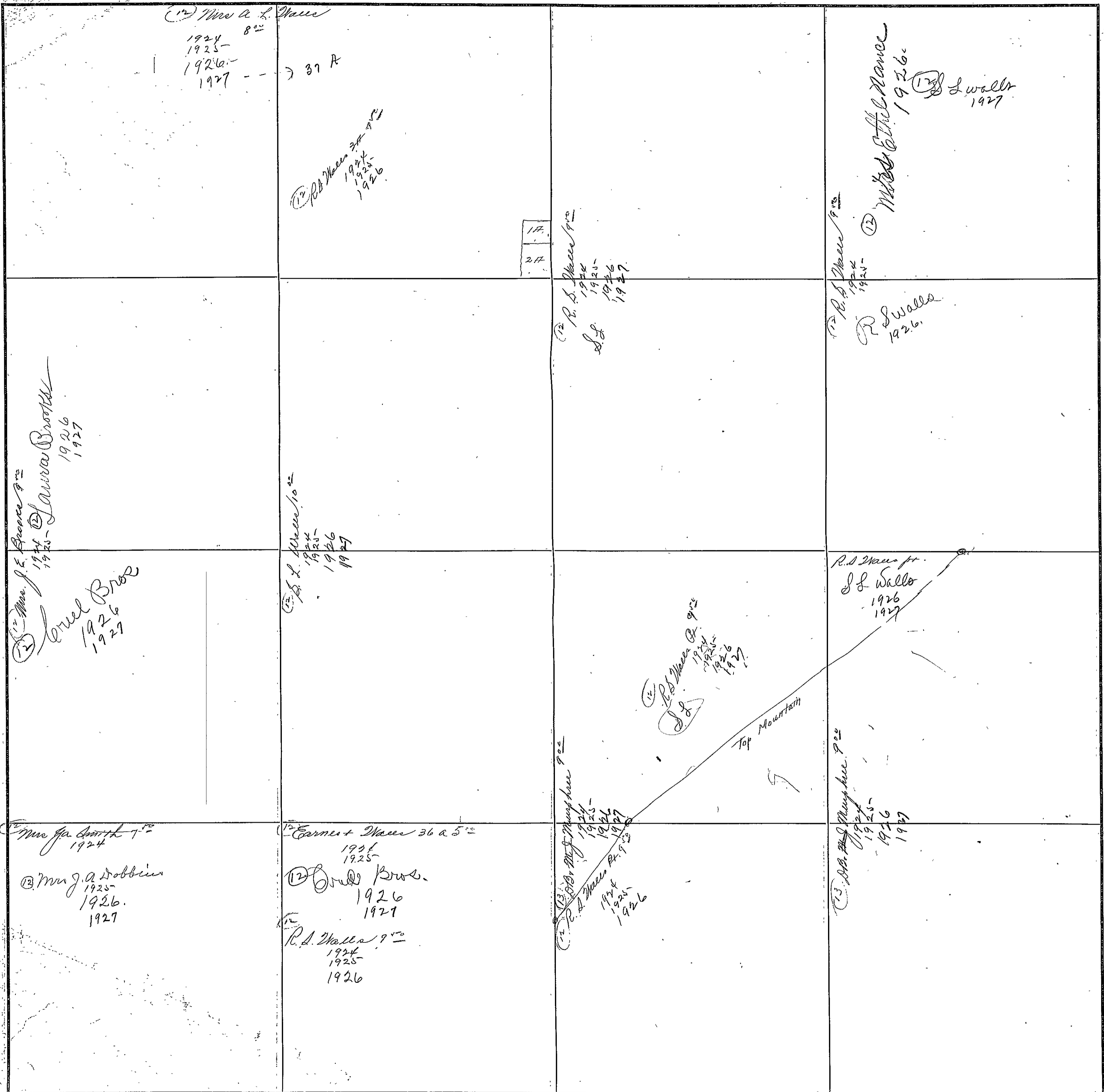
TOWNSHIP 10

RANGE 4

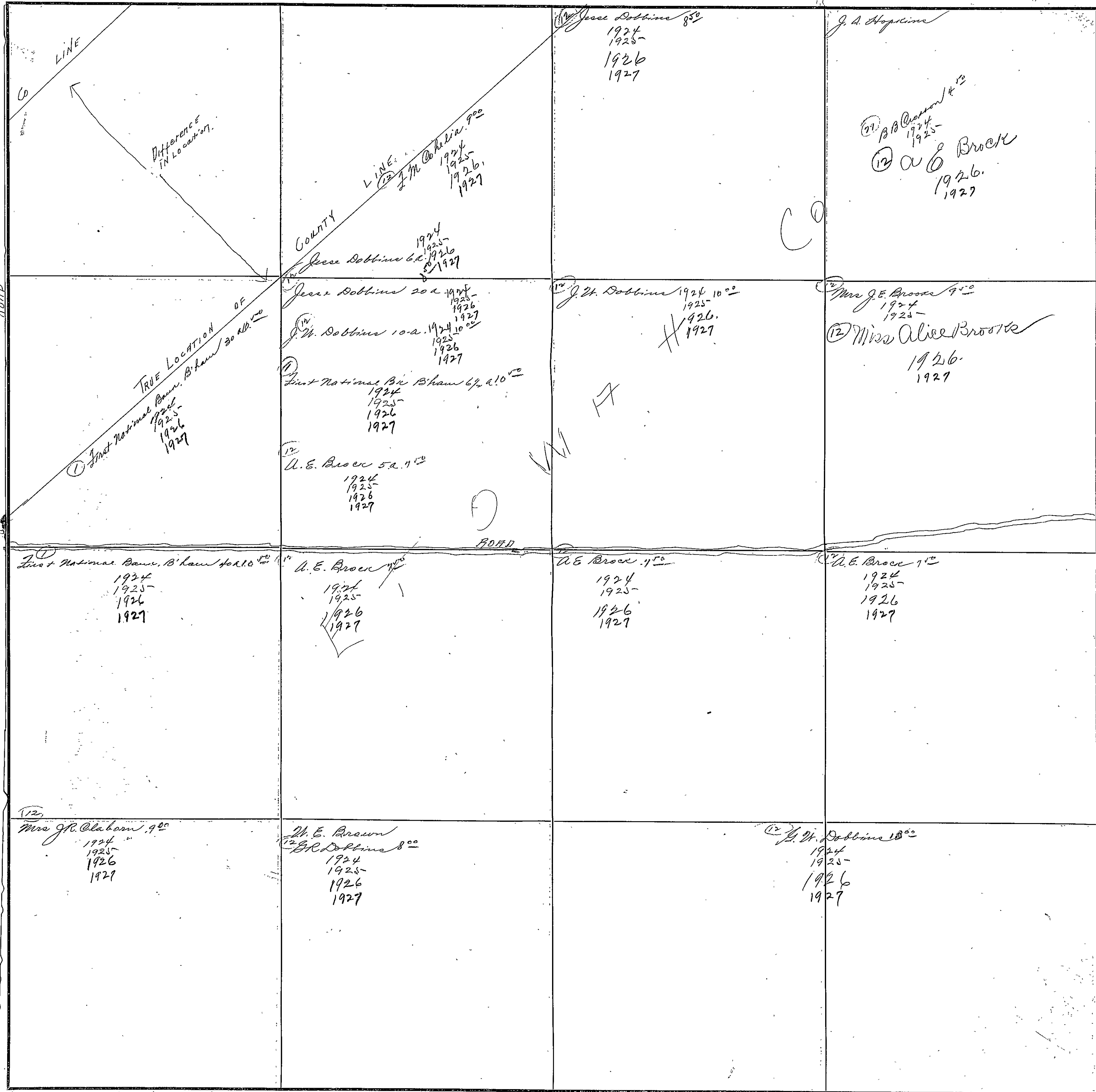


COUNTY WASH

Scale-300 Ft.=1 inch



X-3



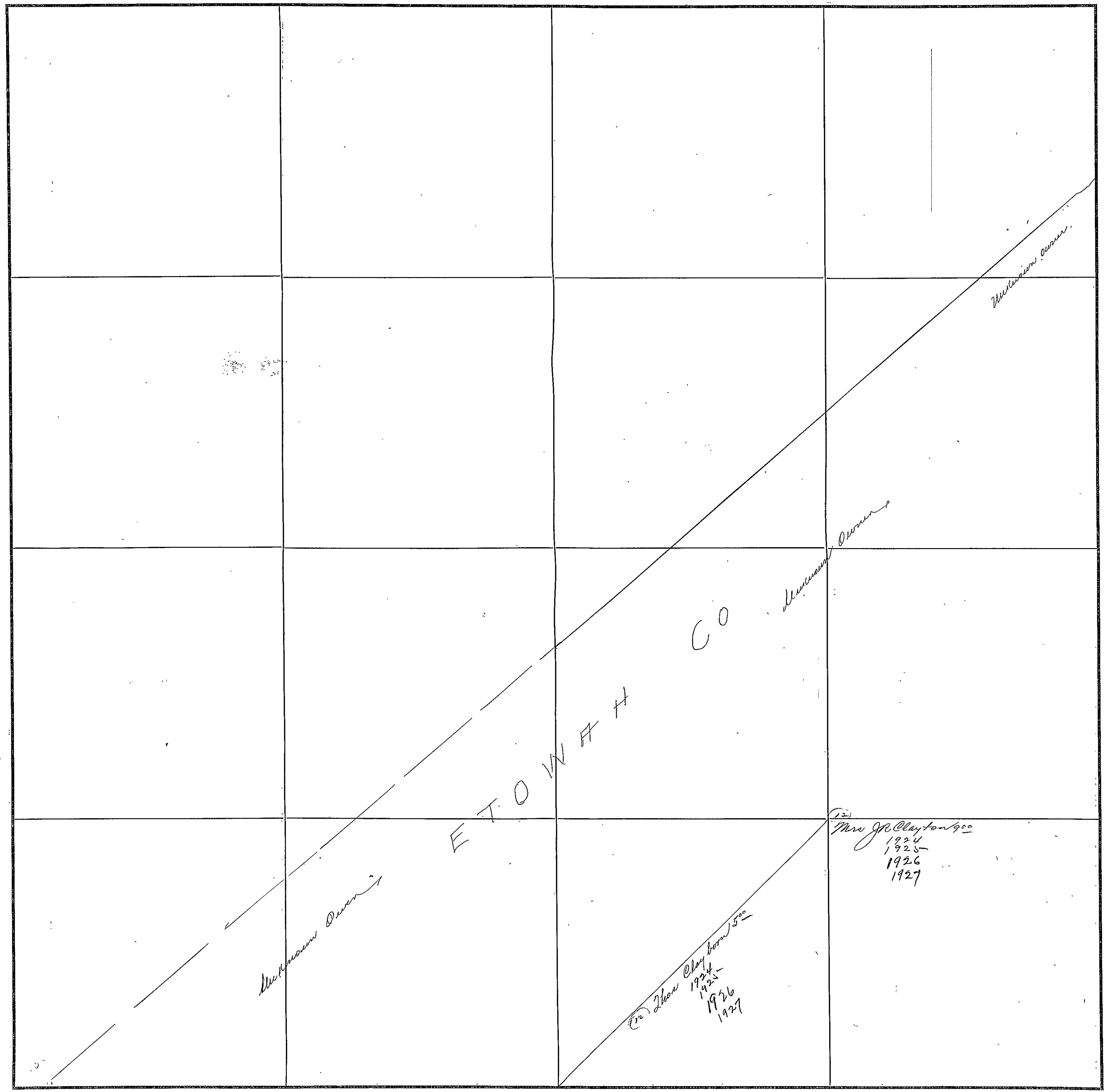
17

FORM 1-9, T. C.  
MARSHALL & BRUCE CO., NASHVILLE

SECTION 30

TOWNSHIP 10

RANGE 4



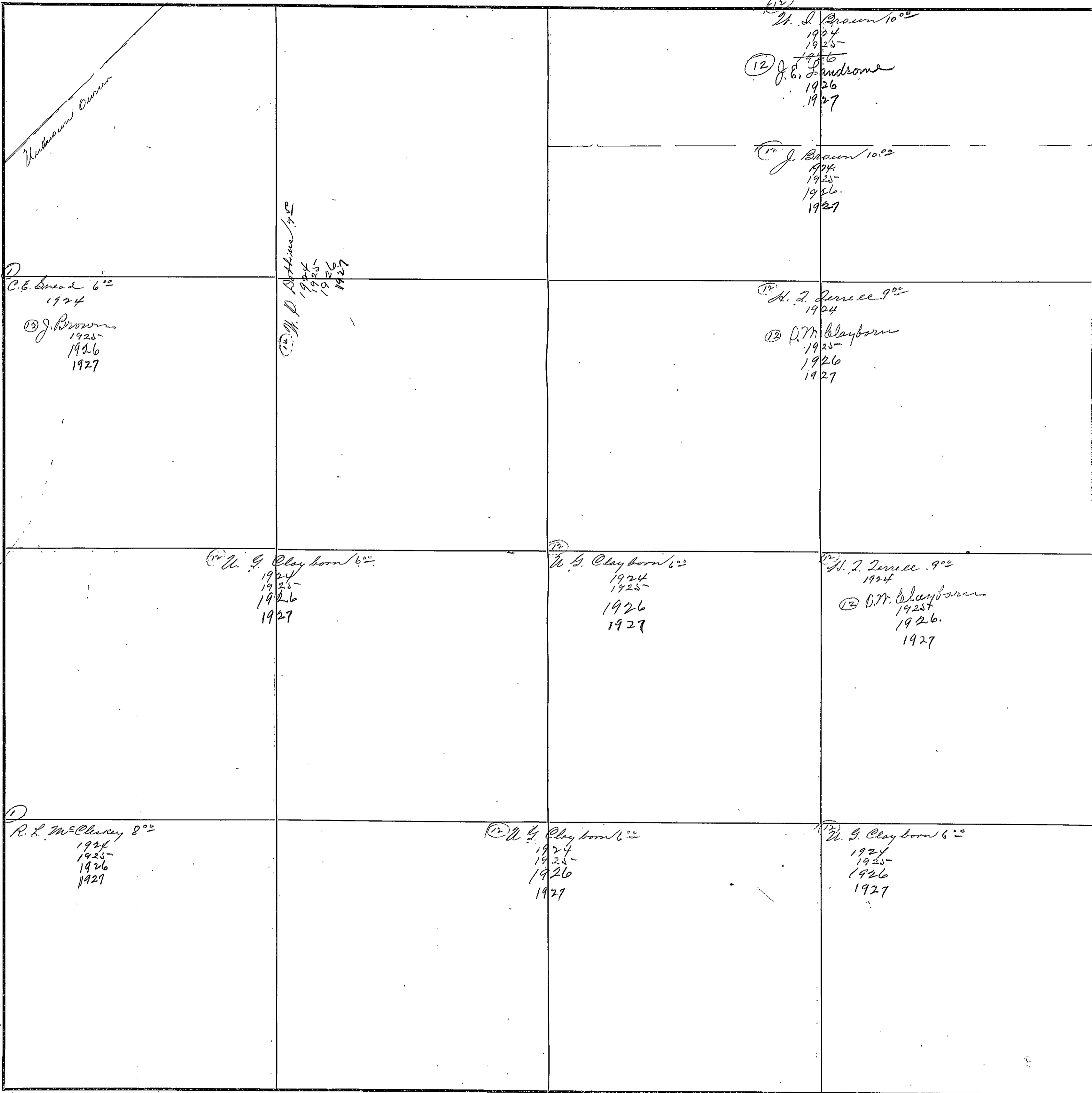
COUNTY ETOWAH

Scale-300 Ft.=1 Inch

SECTION 31

TOWNSHIP 10

RANGE 4



COUNTY MCWAIN

Scale-300 Ft.=1 inch

19

FORM 1-5, T. C.  
MARSHALL & BRUCE CO., NASHVILLE

SECTION 32

TOWNSHIP 10

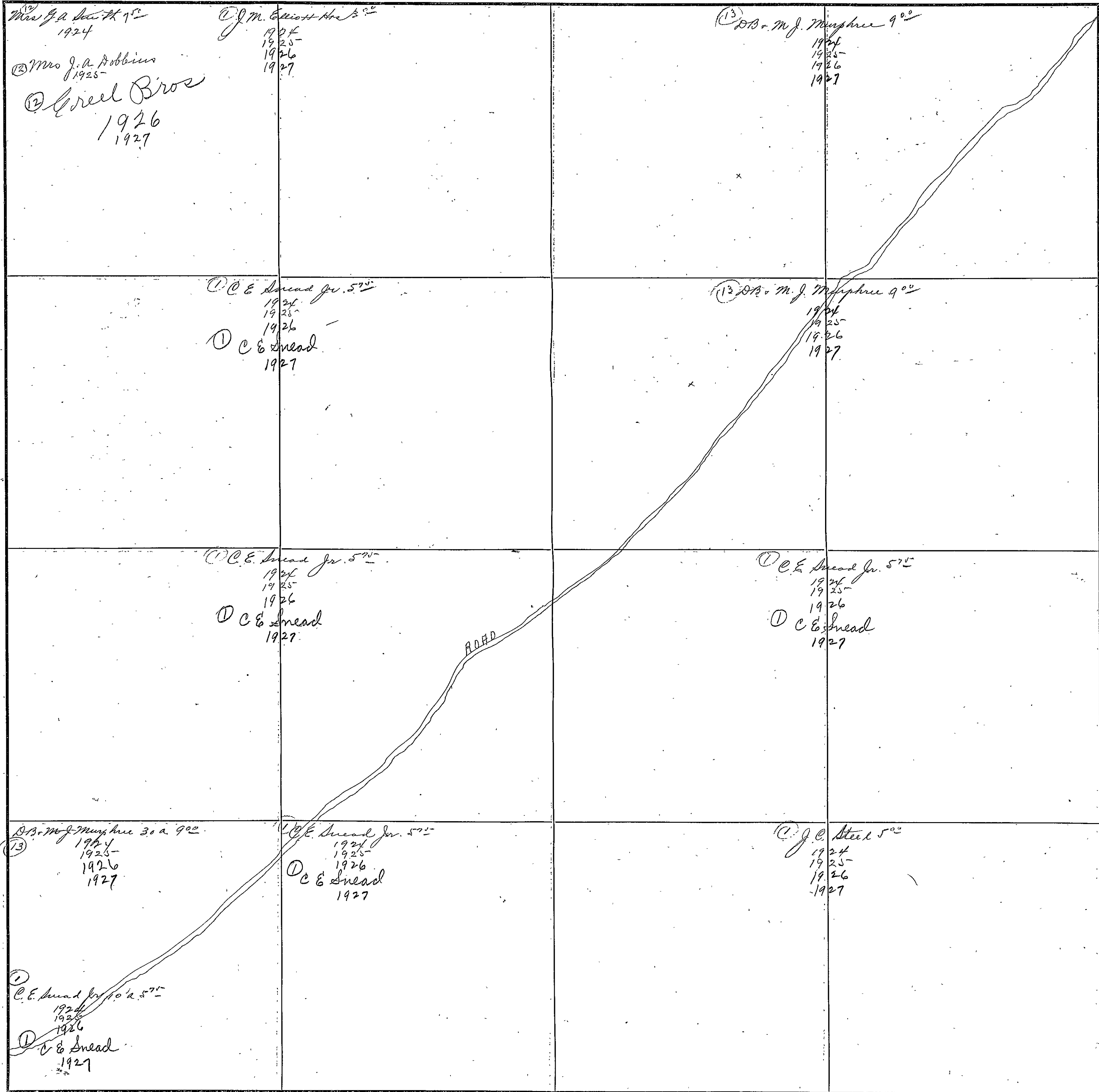
RANGE 4

|   |  |   |  |   |
|---|--|---|--|---|
|   | <p>L. H. Durham<br/>1924<br/>1925<br/>1926<br/>1927</p>  | <p>E. H. Cull 7<sup>00</sup><br/>1924<br/>1925<br/>1926<br/>1927</p>  |  | <p>E. H. Cull 7<sup>00</sup><br/>1924<br/>1925<br/>1926<br/>1927</p>  |
| <p>(13) L. H. Durham 50 a. 7<sup>50</sup><br/>1924<br/>1925<br/>1926<br/>1927</p>     | <p>(13) W. H. <del>50 a.</del> 5<sup>00</sup><br/>Kasimbaini Bros.<br/>Mrs. Wm. S. Dumm<br/>1924<br/>1925<br/>1926<br/>1927</p> <p>(13) E. C. Little<br/>1926<br/>1927</p> | <p>(13) Mrs. Wm. S. Dumm 5<sup>00</sup><br/>1924<br/>1925<br/>1926<br/>1927</p>   |  | <p>(13) E. C. Little<br/>+</p>  |
| <p>(13) M. C. Durham 40 a. 5<sup>00</sup><br/>1924<br/>1925<br/>1926<br/>1927</p>     | <p>(13) L. D. Stanfield 10<sup>00</sup><br/>1924<br/>1925<br/>1926<br/>1927</p>  | <p>(13) Mrs. E. D. Stanfield 5<sup>00</sup><br/>1924<br/>1925<br/>1926<br/>1927</p> <p>(13) D. A. Stanfield<br/>1927</p>  |  |   |
| <p>(13) L. D. Stanfield 40 a. 10<sup>00</sup><br/>1924<br/>1925<br/>1926<br/>1927</p> | <p>(13) L. D. Stanfield 7<sup>00</sup><br/>1924<br/>1925<br/>1926<br/>1927</p> <p>(13) D. A. Stanfield<br/>1927</p>  | <p>(13) D. C. E. Stanfield 5<sup>00</sup><br/>1924<br/>1925<br/>1926<br/>1927</p> <p>(13) D. C. E. Stanfield<br/>1927</p> |  | <p>(13) D. C. E. Stanfield 5<sup>00</sup><br/>1924<br/>1925<br/>1926<br/>1927</p> <p>(13) D. C. E. Stanfield<br/>1927</p> |
|   |  |   |  | <p>(13) W. J. Murphy 2 a. 7<sup>00</sup><br/>1924<br/>1925<br/>1926<br/>1927</p>  |

COUNTY BLOOMING

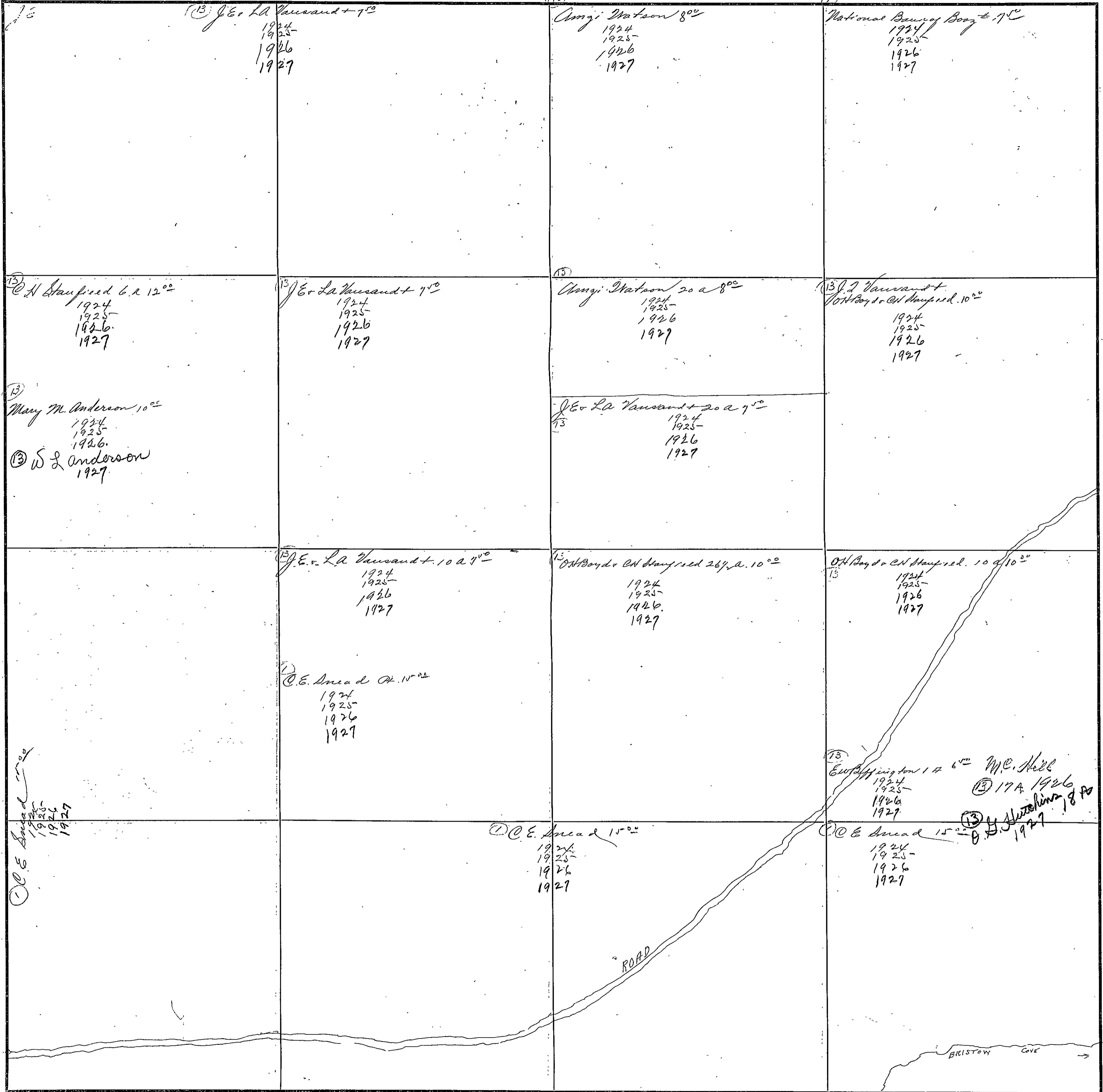
Scale-300 Ft.=1 inch

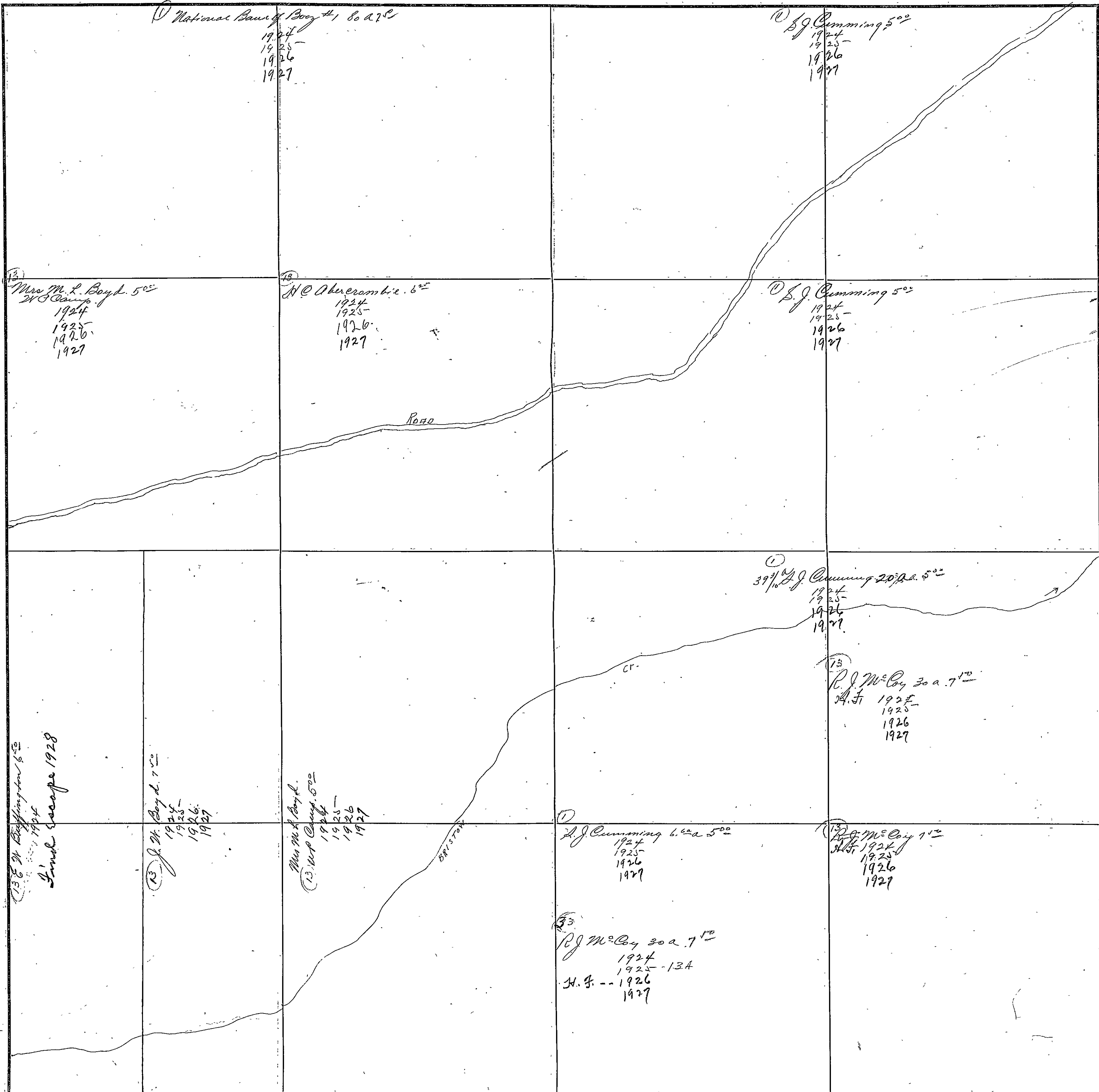
ROAD











|  |  |   |  |
|--|--|---|--|
| <p>(21) M. J. Marony 7<sup>50</sup><br/>1924<br/>1925<br/>1926<br/>1927</p>  | <p>(21) E. N. McQuary 7<sup>50</sup><br/>1924<br/>1925<br/>1926<br/>1927</p>   | <p>(10) J. B. Chubbey 7<sup>50</sup><br/>1924<br/>1925<br/>1926<br/>1927</p>                    |  |
| <p>(21) W. H. Malin 7<sup>50</sup><br/>1924<br/>1925<br/>1926<br/>1927</p>   | <p>(21) W. H. Baker 9<sup>00</sup><br/>10<sup>00</sup> 1924<br/>1925<br/>1926<br/>1927</p> <p>(21) W. C. Baker 10<sup>00</sup><br/>1924<br/>1925<br/>1926<br/>1927</p> | <p>(21) W. D. Diggford<br/>E. N. McQuary 7<sup>50</sup><br/>1924<br/>1925<br/>1926<br/>1927</p> | <p>(21) H. P. Smith New 8<sup>00</sup><br/>1924<br/>1925<br/>1926<br/>1927</p>   |
| <p>(21) J. M. Odell 7<sup>50</sup><br/>1924<br/>1925<br/>1926<br/>1927</p>   | <p>(21) W. H. Baker 9<sup>00</sup><br/>1924<br/>1925<br/>1926<br/>1927</p> <p>(21) W. C. Baker 10<sup>00</sup></p>   | <p>(21) E. N. McQuary 7<sup>50</sup><br/>1924<br/>1925<br/>1926<br/>1927</p>                    |  |
| <p>(21) R. N. McQuary 7<sup>50</sup><br/>1924<br/>1925<br/>1926<br/>1927</p> | <p>(21) R. H. Holland<br/>(21) L. Holland 8<sup>00</sup><br/>1924<br/>1925<br/>1926<br/>1927</p>   | <p>(21) R. H. Holland 10<sup>00</sup><br/>1924<br/>1925<br/>1926<br/>1927</p>                   | <p>(21) E. N. McQuary 7<sup>50</sup><br/>1924<br/>1925<br/>1926<br/>1927</p> <p>(21) W. D. Diggford 12<sup>50</sup><br/>1924<br/>1925<br/>1926<br/>1927</p> <p>(21) J. B. Chubbey<br/>1924<br/>1925<br/>1926<br/>1927</p> <p>(21) W. H. Baker 9<sup>00</sup></p> |

RECORD INDEX

#25

SECTION 2

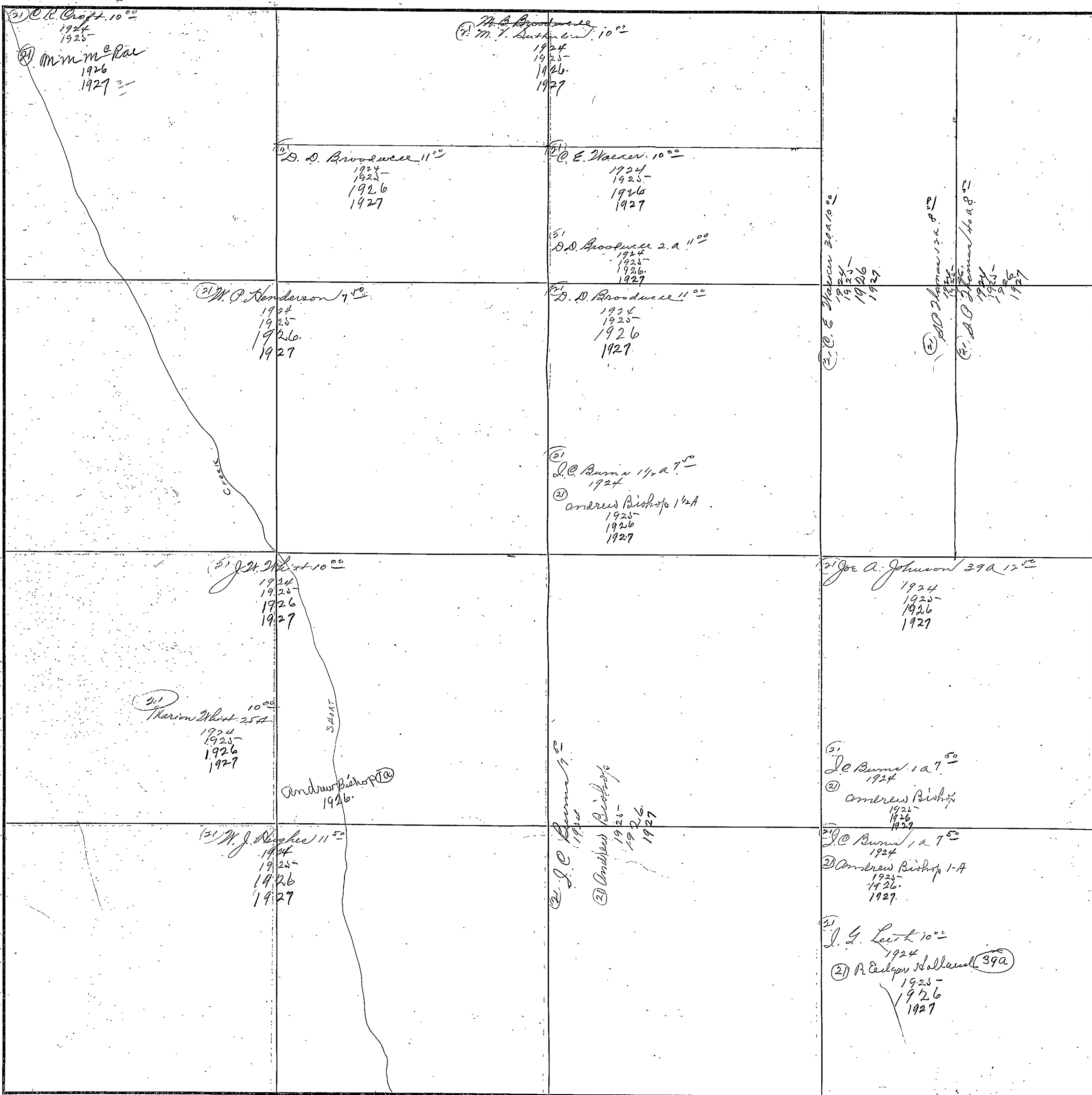
TOWNSHIP 10

RANGE 5

|   |   |  |   |
|---|---|--|---|
| <p>(1) J. O. Powell 3A. 12<sup>00</sup><br/>1924<br/>1925<br/>1926<br/>1927</p> <p>(2) A. M. Johnson 37A. 12<sup>00</sup><br/>1924<br/>1925<br/>1926<br/>1927</p> | <p>(1) H. H. Roebuck 13A. 12<sup>00</sup><br/>1924<br/>1925<br/>1926<br/>1927</p> <p>(2) J. O. Johnson 10<sup>00</sup><br/>1924<br/>1925<br/>1926<br/>1927</p> <p>(3) J. O. Johnson 10A. 9<sup>00</sup><br/>1924<br/>1925<br/>1926<br/>1927</p> | <p>(1) D. L. Roebuck 2A. 14<sup>00</sup><br/>1924<br/>1925<br/>1926<br/>1927</p> <p>(2) A. M. Johnson 10A<br/>1925<br/>1926<br/>1927</p> | <p>(1) Mrs. Mary Addington 7<sup>00</sup><br/>1924<br/>1925<br/>1926<br/>1927</p>   |
| <p>(1) J. O. Johnson 9<sup>00</sup><br/>1924<br/>1925<br/>1926<br/>1927</p>   | <p>(1) H. H. Roebuck 15<sup>00</sup><br/>1924<br/>1925<br/>1926<br/>1927</p> <p>(2) A. M. Johnson 10A<br/>1925<br/>1926<br/>1927</p>  | <p>(1) D. L. Roebuck 15<sup>00</sup><br/>1924<br/>1925<br/>1926<br/>1927</p> <p>(2) A. M. Johnson 10A<br/>1925<br/>1926<br/>1927</p>     | <p>(1) Mrs. Mary Addington 7<sup>00</sup><br/>1924<br/>1925<br/>1926<br/>1927</p>   |
| <p>(1) J. O. Johnson 9<sup>00</sup><br/>1924<br/>1925<br/>1926<br/>1927</p>   | <p>(1) W. J. Mayo 13<sup>00</sup><br/>1924<br/>1925<br/>1926<br/>1927</p> <p>(2) S. H. Mayes<br/>1925<br/>1926<br/>1927</p>   | <p>(1) M. Jasper Johnson 6. 2. 2<sup>00</sup><br/>1924<br/>1925<br/>1926<br/>1927</p> <p>(2) S. J. White<br/>1925<br/>1926<br/>1927</p>  | <p>(1) W. Jasper Johnson 6. 2. 2<sup>00</sup><br/>1924<br/>1925<br/>1926<br/>1927</p> <p>(2) J. M. Jacobs<br/>1926<br/>1927</p> |
| <p>(1) J. O. Johnson 9<sup>00</sup><br/>1924<br/>1925<br/>1926<br/>1927</p>   | <p>(1) A. E. McClelland 15A. 9<sup>00</sup><br/>1924</p> <p>(2) A. M. Johnson 15A<br/>1925<br/>1926<br/>1927</p>  | <p>(1) E. N. McCreary 7<sup>00</sup><br/>1925<br/>1926<br/>1927</p>  | <p>(1) E. N. McCreary 7<sup>00</sup><br/>1925<br/>1926<br/>1927</p> <p>(2) A. M. Johnson 20A<br/>1925<br/>1926</p>              |

COUNTY ETOWAH

Scale-300 Ft.=1 inch



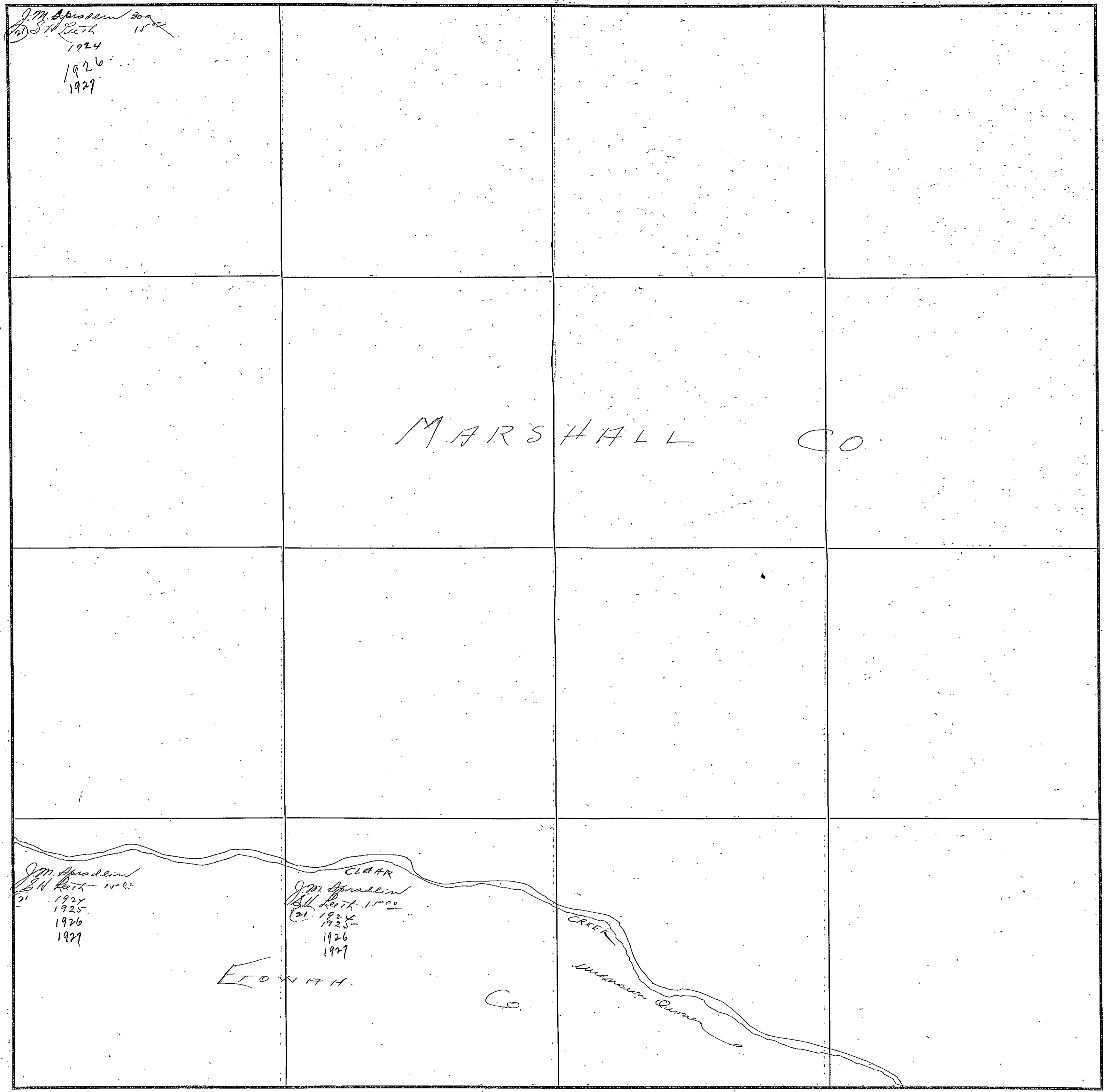
#27

FORM 1-S T. C.  
MARSHALL & BRUCE CO., NASHVILLE

SECTION 6

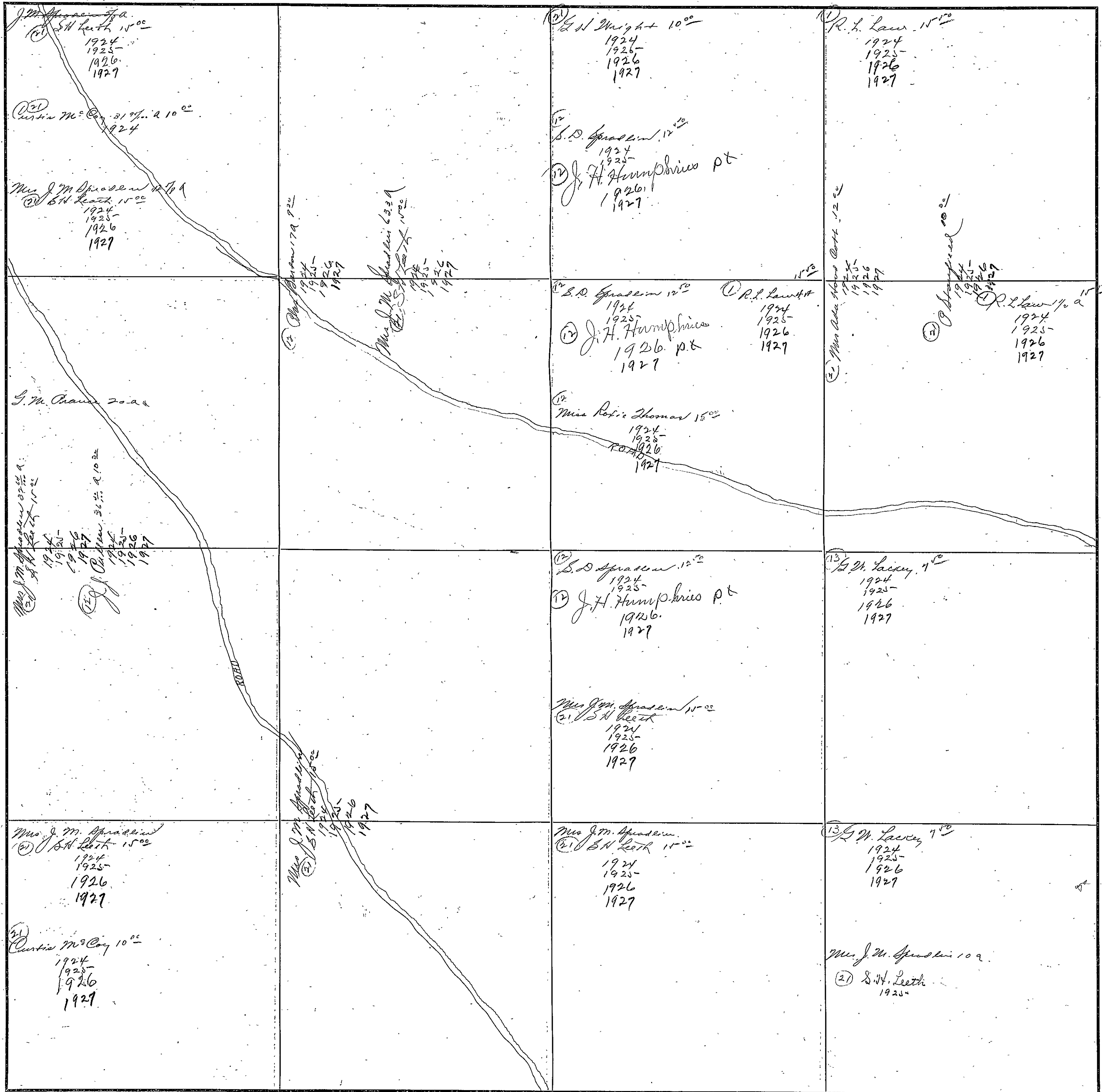
TOWNSHIP 10

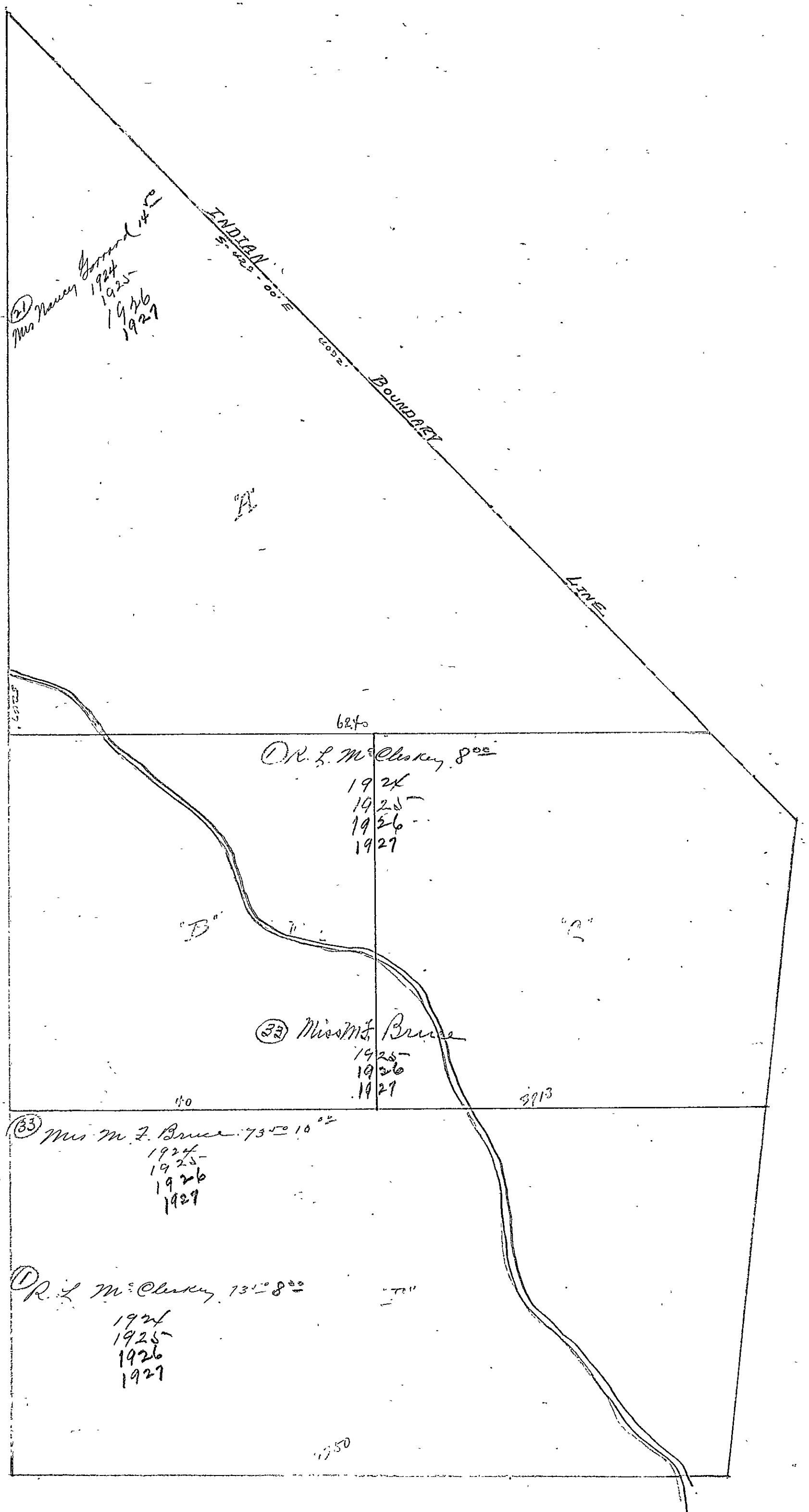
RANGE 5



COUNTY ETOWAH

Scale-300 Ft.=1 inch





(2) Mrs Nancy Jordan  
 1924  
 1925  
 1926  
 1927

INDIAN  
 BOUNDARY  
 LINE

(3) R. L. M. Clancy 80°  
 1924  
 1925  
 1926  
 1927

(3) Mrs M. F. Bruce  
 1924  
 1925  
 1926  
 1927

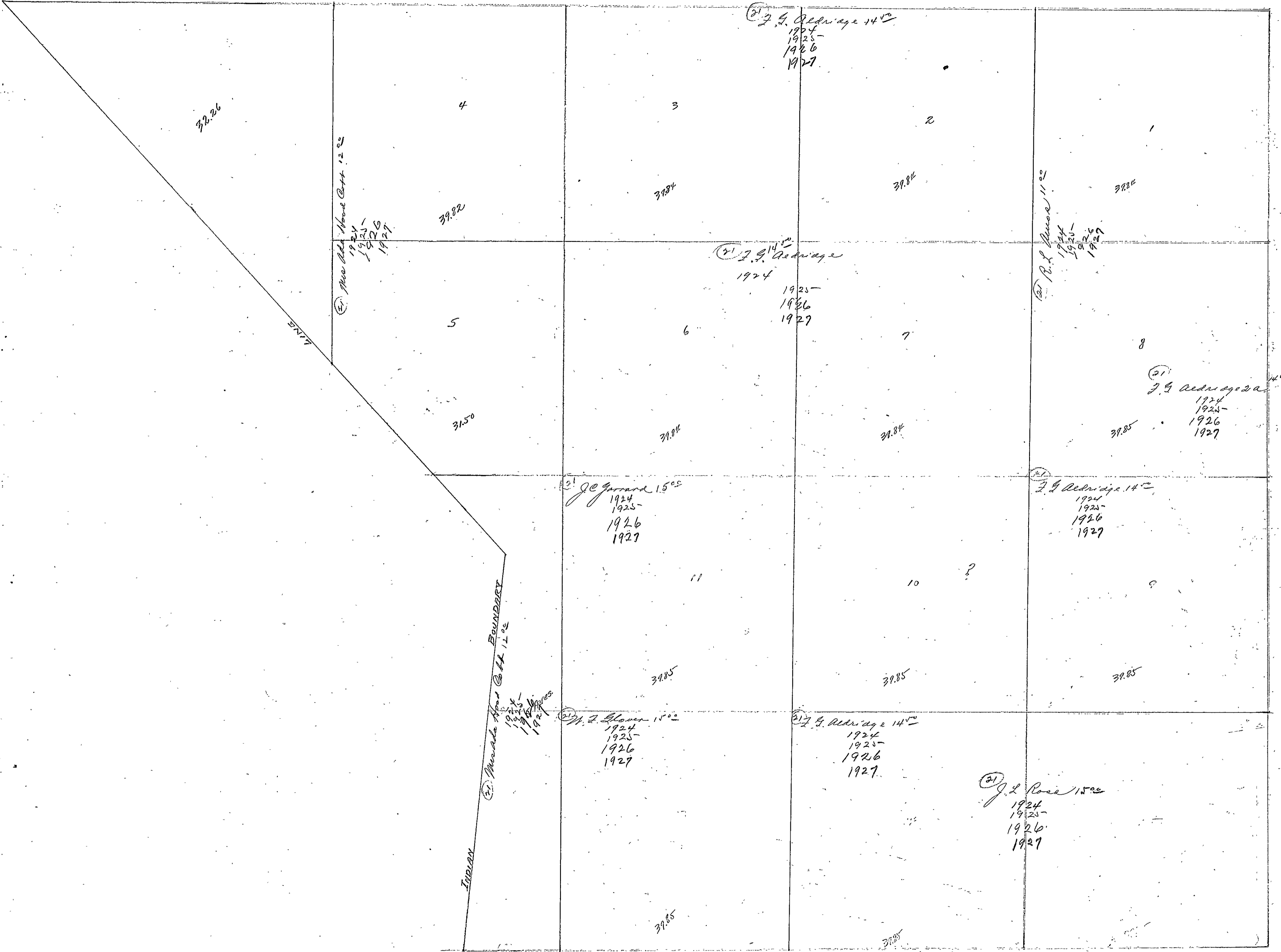
(3) Mrs M. F. Bruce 73° 10'  
 1924  
 1925  
 1926  
 1927

(4) R. L. M. Clancy 13° 8'  
 1924  
 1925  
 1926  
 1927

W. C. W. E.



Section 8 Township 10 Range 11



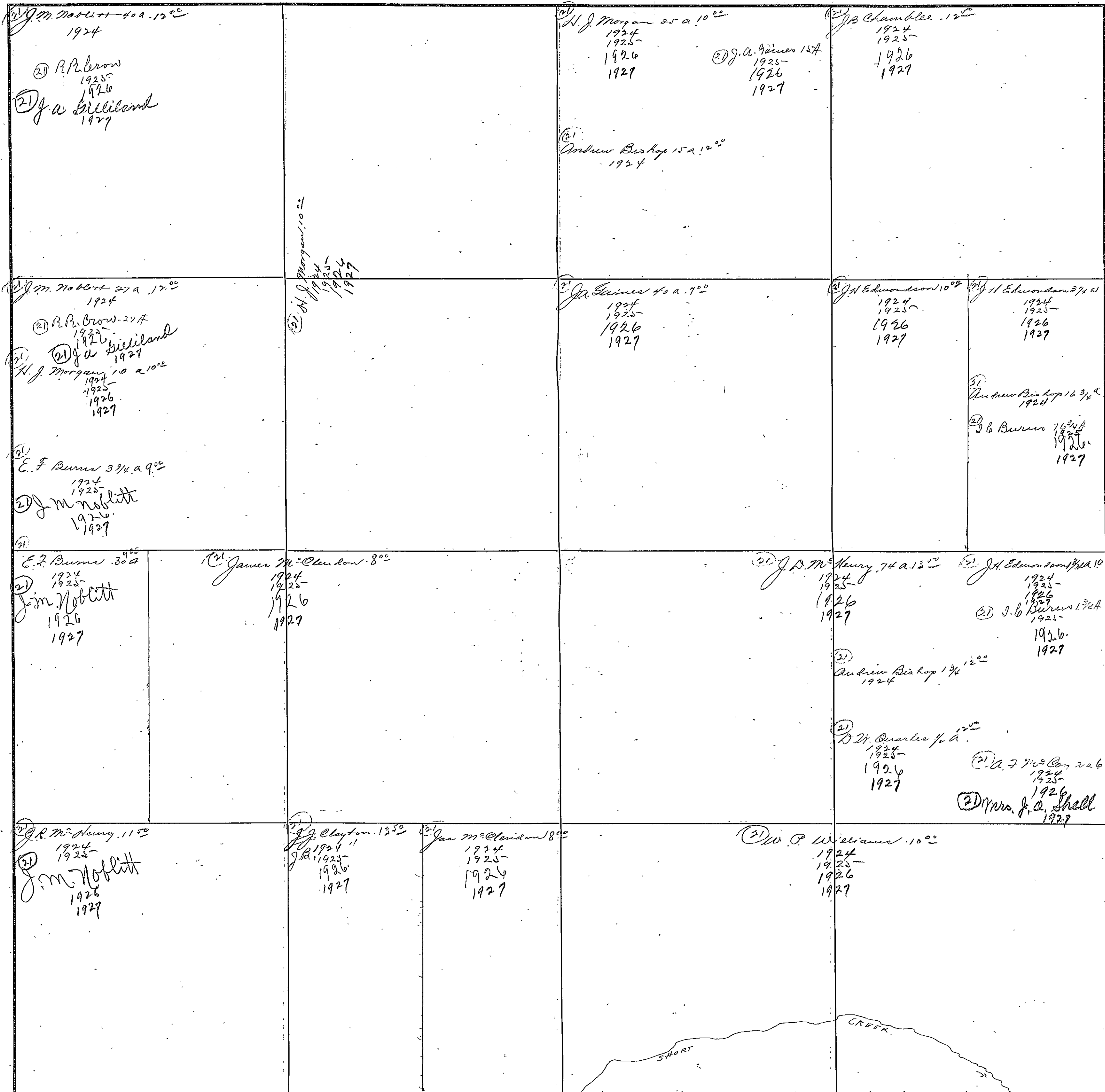
HOWAR

29

SECTION 9

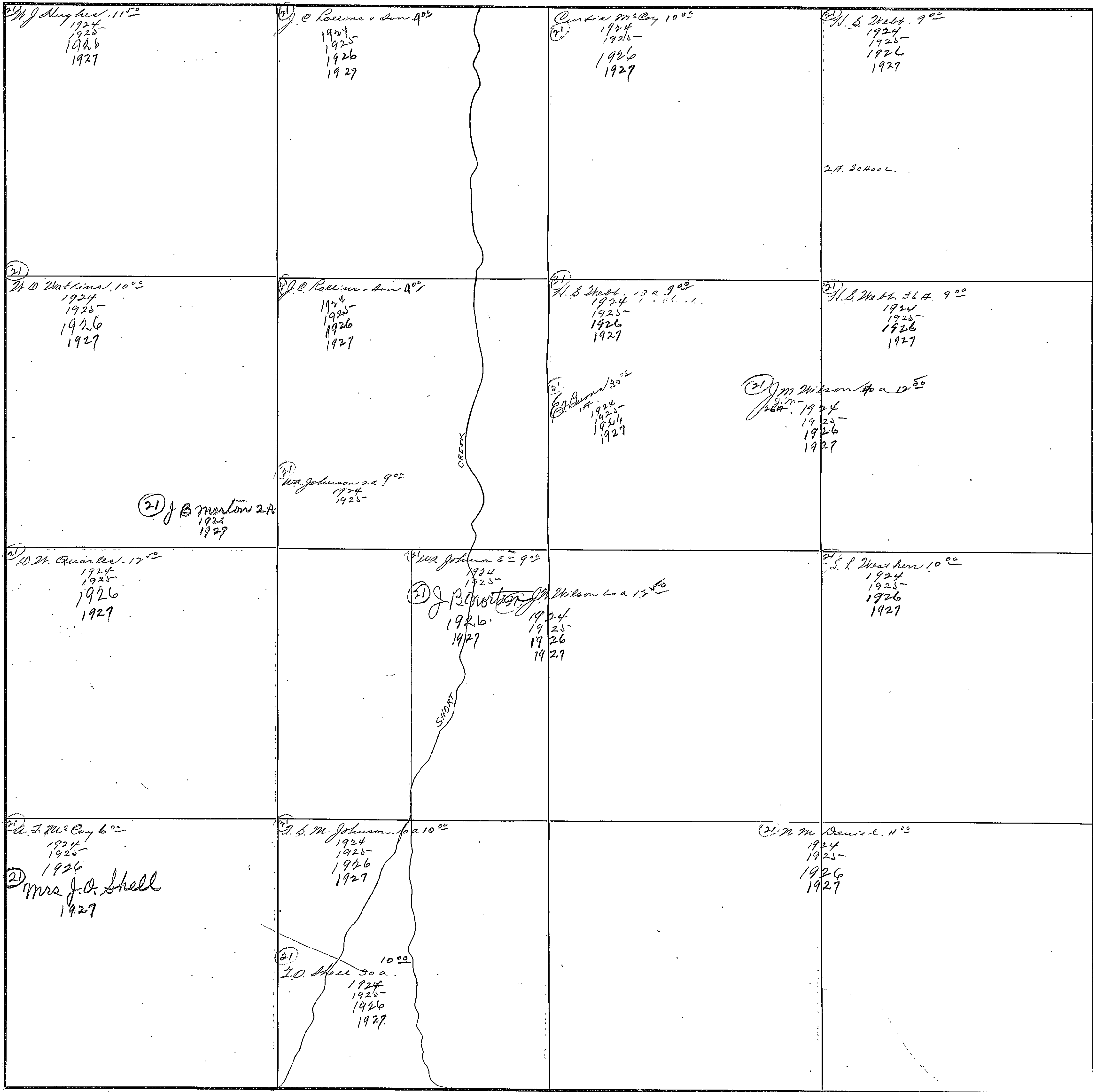
TOWNSHIP 10

RANGE 5



COUNTY BLOOMINGDALE

Scale-300 Ft.=1 Inch



#32

FORM 1-S, T. C.  
MARSHALL & BRUCE CO., NASHVILLE

SECTION 11

TOWNSHIP 10

RANGE 5

|  |  |   |  |
|--|--|---|--|
| <p>A. R. Smith 7<sup>50</sup><br/>1924<br/>1925<br/>1926<br/>1927</p>  |  | <p>A. E. Mc Clelland 9<sup>00</sup><br/>1924<br/>1925<br/>1926<br/>1927</p> | <p>J. H. Mc Clelland 10<sup>00</sup><br/>1924<br/>1925<br/>1926<br/>1927</p>         |
| <p>J. J. Smith 12<sup>00</sup><br/>1924<br/>1925<br/>1926</p>  | <p>J. J. Smith 12<sup>00</sup><br/>1924<br/>1925<br/>1926<br/>1927</p>   |   | <p>J. D. K. [unclear] 1/2 a. l.<sup>00</sup><br/>1924<br/>1925<br/>1926<br/>1927</p> |
| <p>J. H. Naymie 7<sup>50</sup><br/>1924<br/><br/>② R. M. Milson<br/>1925<br/>1926<br/>1927</p>   |  |   | <p>A. E. Mc Clelland 9<sup>00</sup><br/>1924<br/>1925<br/>1926<br/>1927</p>          |
| <p>Mrs L. M. Brown 10<sup>00</sup><br/>1924<br/>1925<br/>1926<br/>1927</p>   | <p>Mrs L. M. Brown 7<sup>50</sup><br/>1924<br/>1925- 20A<br/>1926<br/>1927<br/><br/>② J. J. Brown<br/>1927</p> |   | <p>A. E. Mc Clelland 9<sup>00</sup><br/>1924<br/>1925<br/>1926<br/>1927</p>          |
| <p>J. H. Lester 15<sup>00</sup><br/>1924<br/>1925<br/>1926<br/>1927<br/><br/>② D. N. Wise 1/2 A. 10<sup>00</sup><br/>1924<br/>1925<br/>1926<br/>1927</p> |  | <p>J. J. Roberts 7<sup>50</sup><br/>1924<br/>1925<br/>1926<br/>1927</p>     | <p>W. R. Luagier 12<sup>00</sup><br/>1924<br/>1925<br/>1926<br/>1927</p>             |

COUNTY BIOWAH

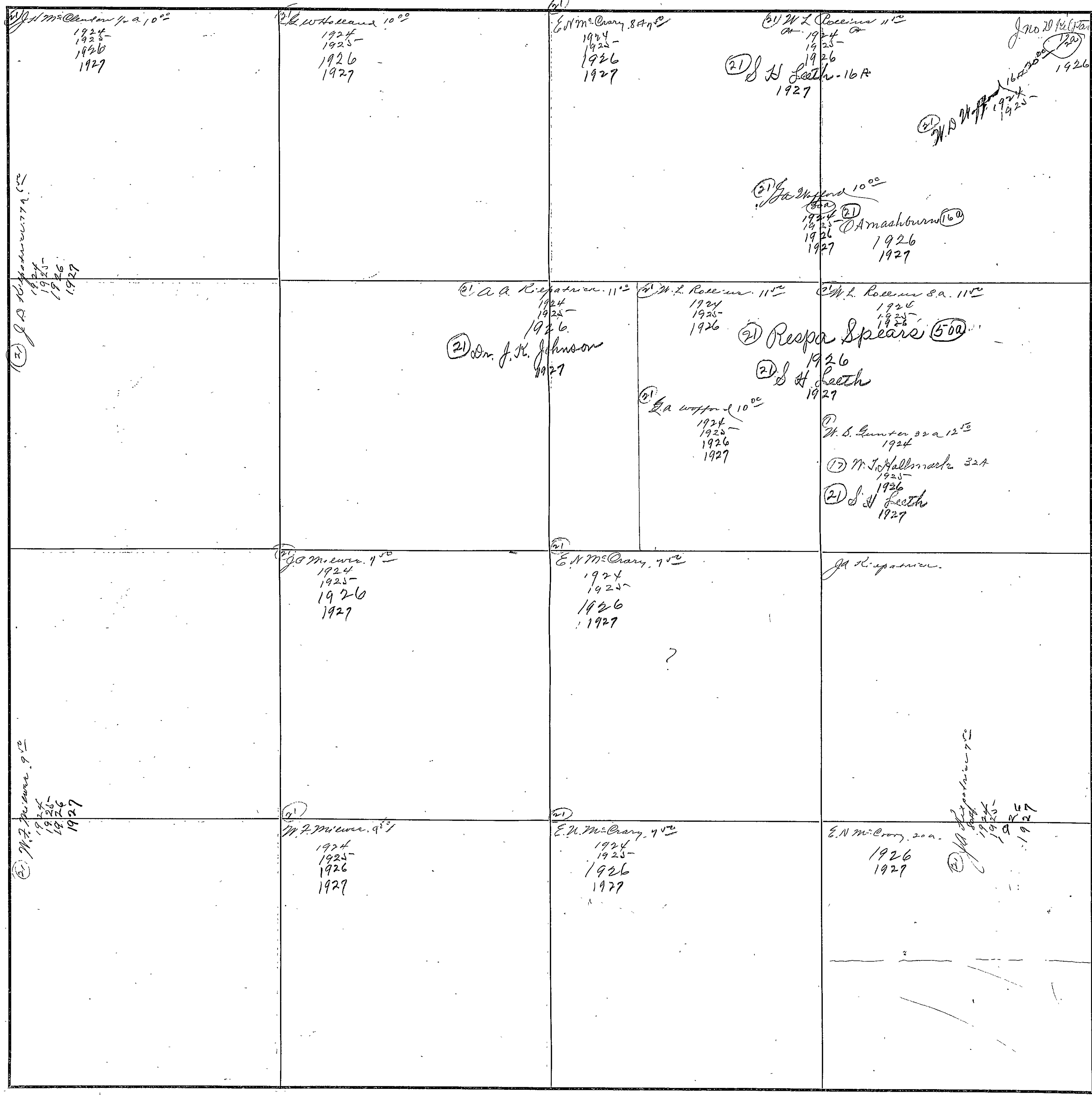
Scale-300 Ft.=1 Inch

FORM 1-2 T.C.  
MARSHALL & BRUCE CO., NASHVILLE

SECTION 12

TOWNSHIP 10

RANGE 5



COUNTY ETOWAH

Scale-300 Ft.=1 inch

#34

SECTION 13

TOWNSHIP 10

RANGE 5

|  |  |   |  |
|--|--|---|--|
| <p>W. H. Leach 26 3/4 a. 10<sup>00</sup><br/>1924<br/>1925<br/>Damon Dixon<br/>1926<br/>1927</p>     | <p>(M) J. S. Jacobs 54 A 10<sup>00</sup><br/>1924<br/>1925<br/>1926<br/>1927</p> |   | <p>(21) B. P. Amon 10<sup>00</sup><br/>1924<br/>1925<br/>1926<br/>1927</p>   |
| <p>J. W. Dickson 29 1/4 a. 10<sup>00</sup><br/>1924<br/>1925<br/>1926<br/>1927</p>                   | <p>(21) E. S. Gaskin 10<sup>00</sup><br/>1924<br/>1925<br/>1926<br/>1927</p>     | <p>(21) W. H. Leach 26 3/4 a. 10<sup>00</sup><br/>1924<br/>1925<br/>1926<br/>1927</p> | <p>(21) James Jacobs 10<sup>00</sup><br/>1924<br/>1925<br/>1926<br/>1927</p> |
| <p>3/4 a.<br/>CHURCH</p> <p>(21) W. M. Masley 5<sup>00</sup><br/>1924<br/>1925<br/>1926<br/>1927</p> | <p>(21) L. M. Baker 15<sup>00</sup><br/>1924<br/>1925<br/>1926<br/>1927</p>      |   | <p>(21) James Jacobs 10<sup>00</sup><br/>1924<br/>1925<br/>1926<br/>1927</p> |
| <p>(21) W. O. Smith 7<sup>00</sup><br/>1924<br/>1925<br/>1926<br/>1927</p>                           | <p>(21) J. R. Turner 12<sup>00</sup><br/>1924<br/>1925<br/>1926<br/>1927</p>     |   | <p>(21) E. H. Gaskin 7<sup>00</sup><br/>1924<br/>1925<br/>1926<br/>1927</p>  |

COUNTY BRUSH

Scale-300 Ft.=1 Inch

|   |  |   |  |
|---|--|---|--|
| <p>(18) W. Thie 10<sup>00</sup><br/>1924<br/>1925<br/>1926<br/>1927</p>   | <p>(21) Sam. Grant Burns 12<sup>00</sup><br/>1924<br/>1925<br/>1926<br/>1927</p>                     | <p>(19) W. R. Lueger 12<sup>00</sup><br/>1924<br/>1925<br/>1926<br/>1927</p>                  |  |
|   | <p>(21) Sam. Grant Burns 12<sup>00</sup><br/>1924<br/>1925<br/>1926<br/>1927</p>                     | <p>(20) R. S. Starn 13<sup>50</sup><br/>1924<br/>1925<br/>Andrew Bishop<br/>1926<br/>1927</p> | <p>(21) W. J. Johnson<br/>1924<br/>1925<br/>(20) J. H. Keith 10<sup>00</sup><br/>1924<br/>(20) W. D. Murchison<br/>1925<br/>1926<br/>(21) W. S. Wofford<br/>1927</p> |
|   |  | <p>(21) A. Smecron 9<sup>00</sup><br/>1924<br/>1925<br/>1926<br/>1927</p>                     | <p>(21) R. S. Starn 13<sup>50</sup><br/>1924<br/>1925<br/>(20) E. D. Strickland<br/>1926<br/>1927</p>  |
| <p>(20) R. C. Chambers 20<sup>00</sup><br/>1924<br/>1925<br/>1926<br/>1927</p> <p>(21) W. J. Johnson 50<sup>00</sup><br/>Mrs. Deane Johnson 10<sup>00</sup><br/>1924<br/>1925<br/>1926<br/>1927</p> | <p>(21) W. J. Johnson 8<sup>00</sup><br/>1924<br/>1925<br/>(21) Henry W. Smith<br/>1926<br/>1927</p> |   | <p>(21) A. Smecron 9<sup>00</sup><br/>1924<br/>1925<br/>1926<br/>1927</p>  |

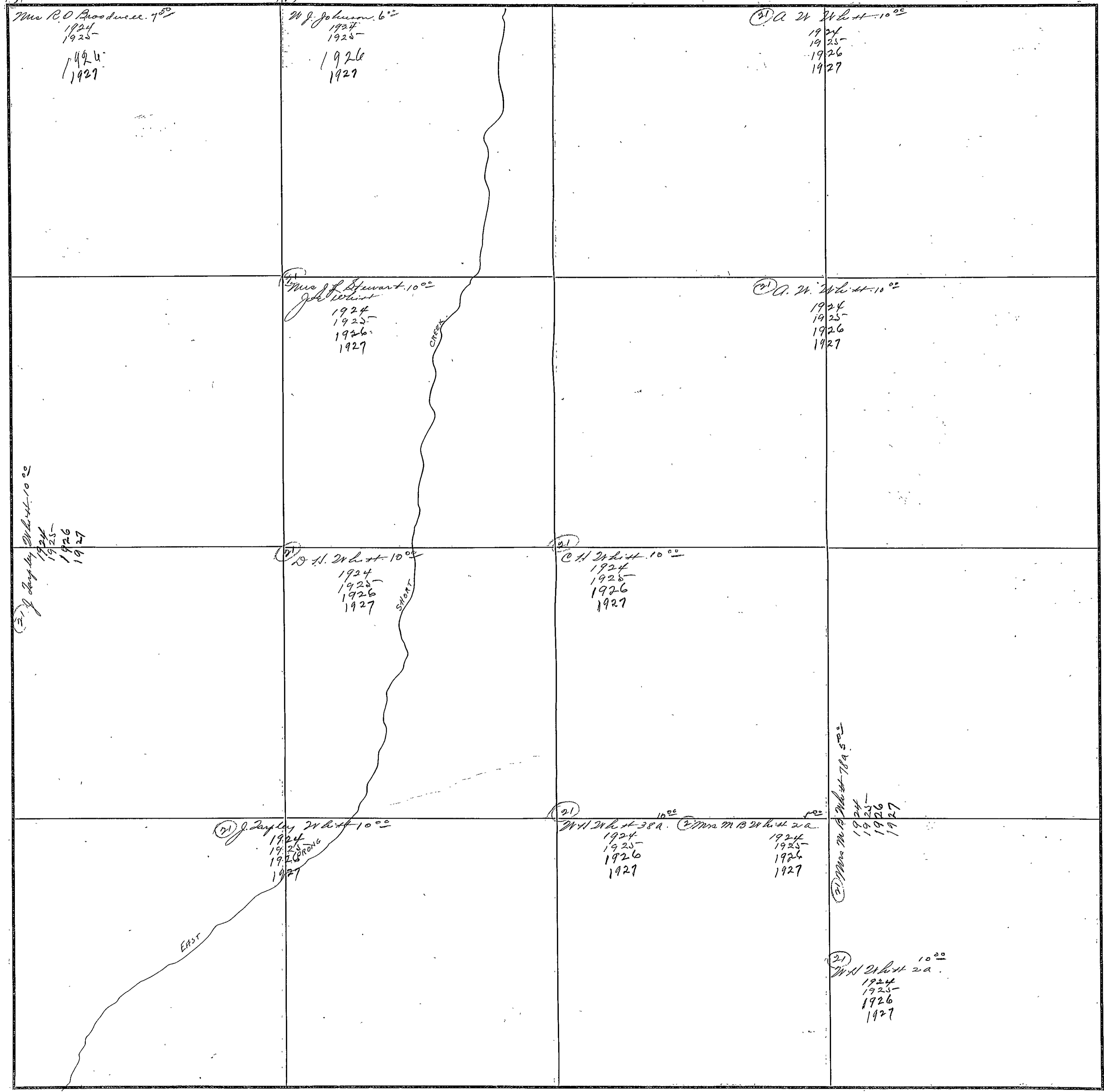
# 36

FORM 1-S T. C.  
MARSHALL & BRUCE CO., NASHVILLE

SECTION 15

TOWNSHIP 10

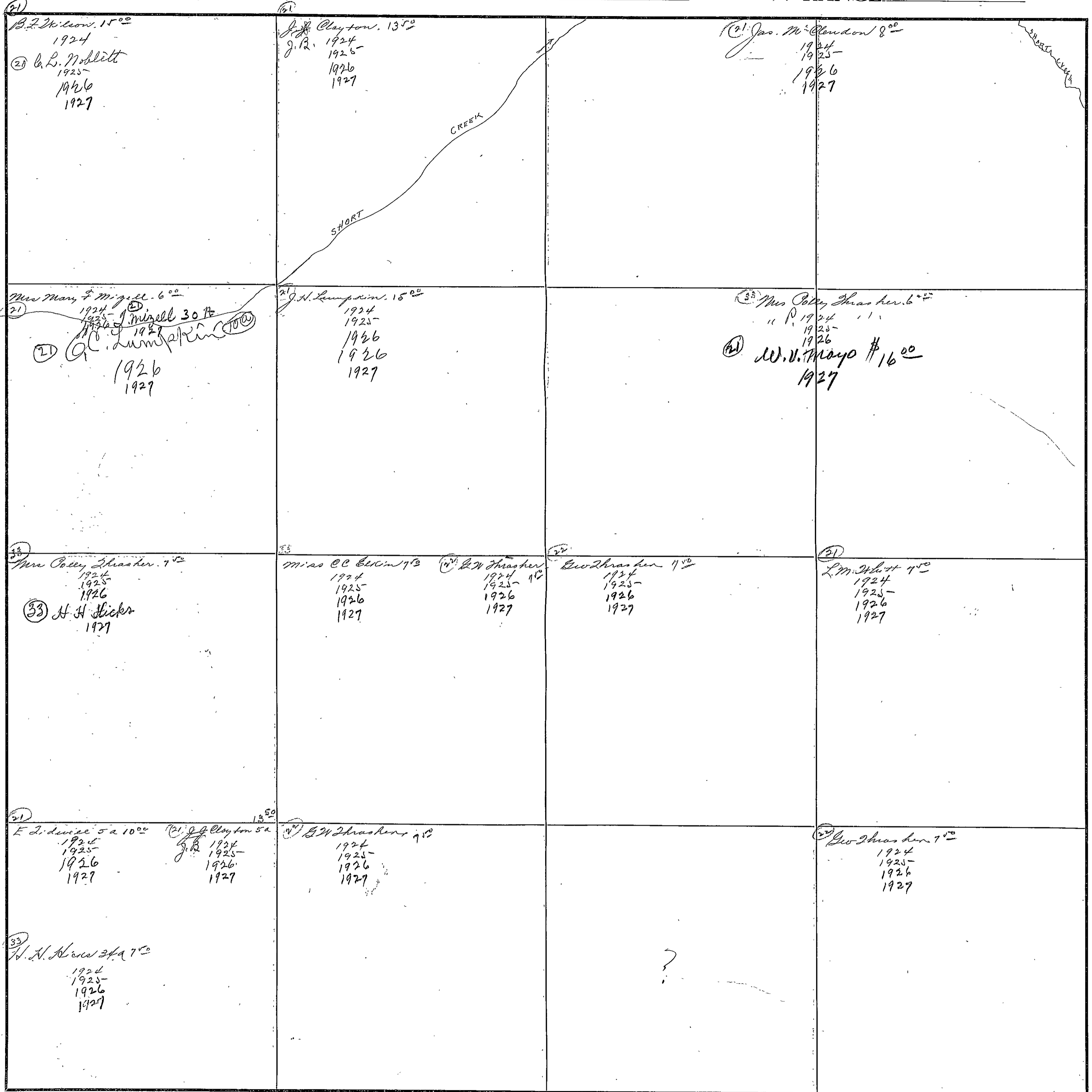
RANGE 5

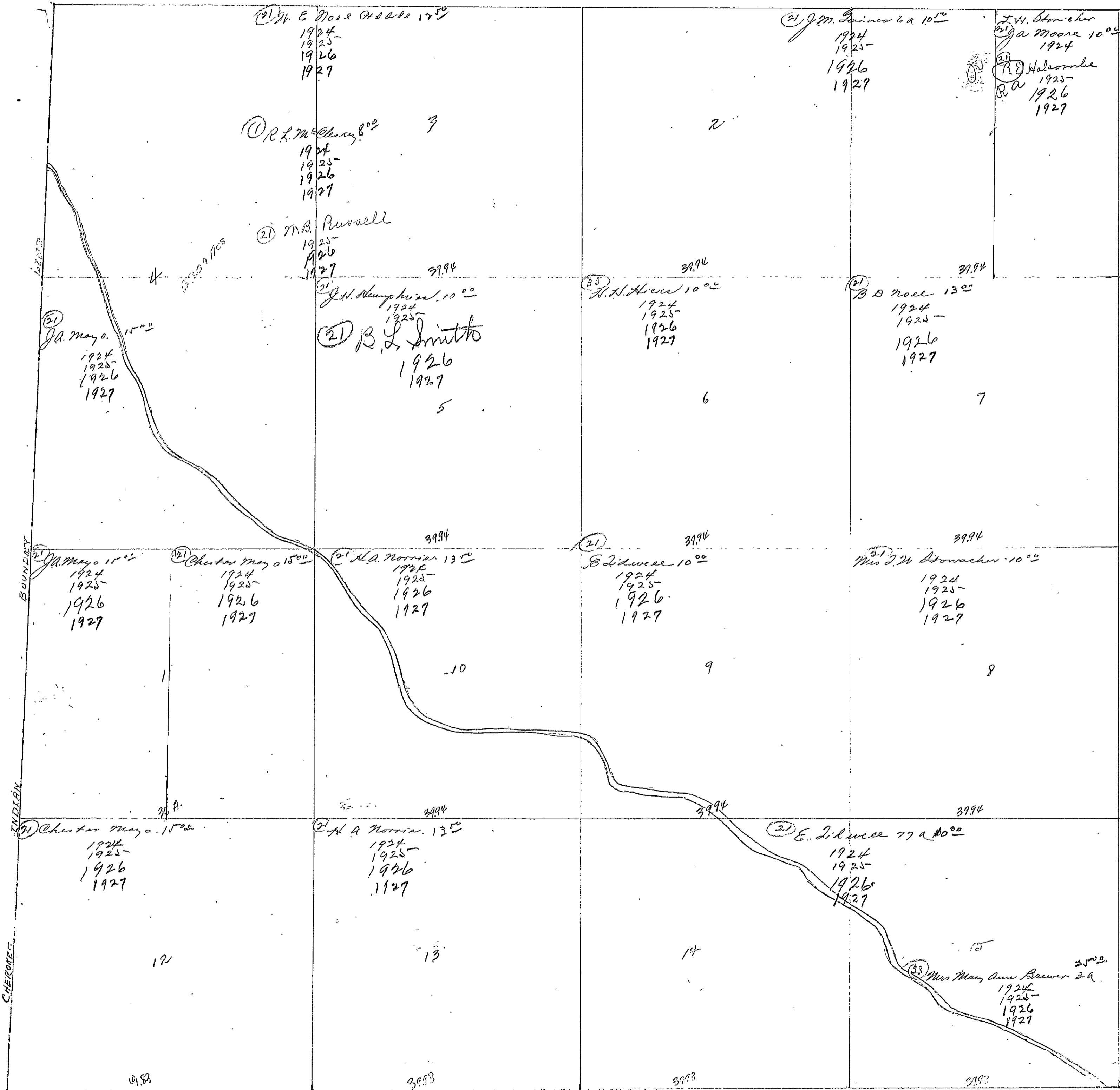


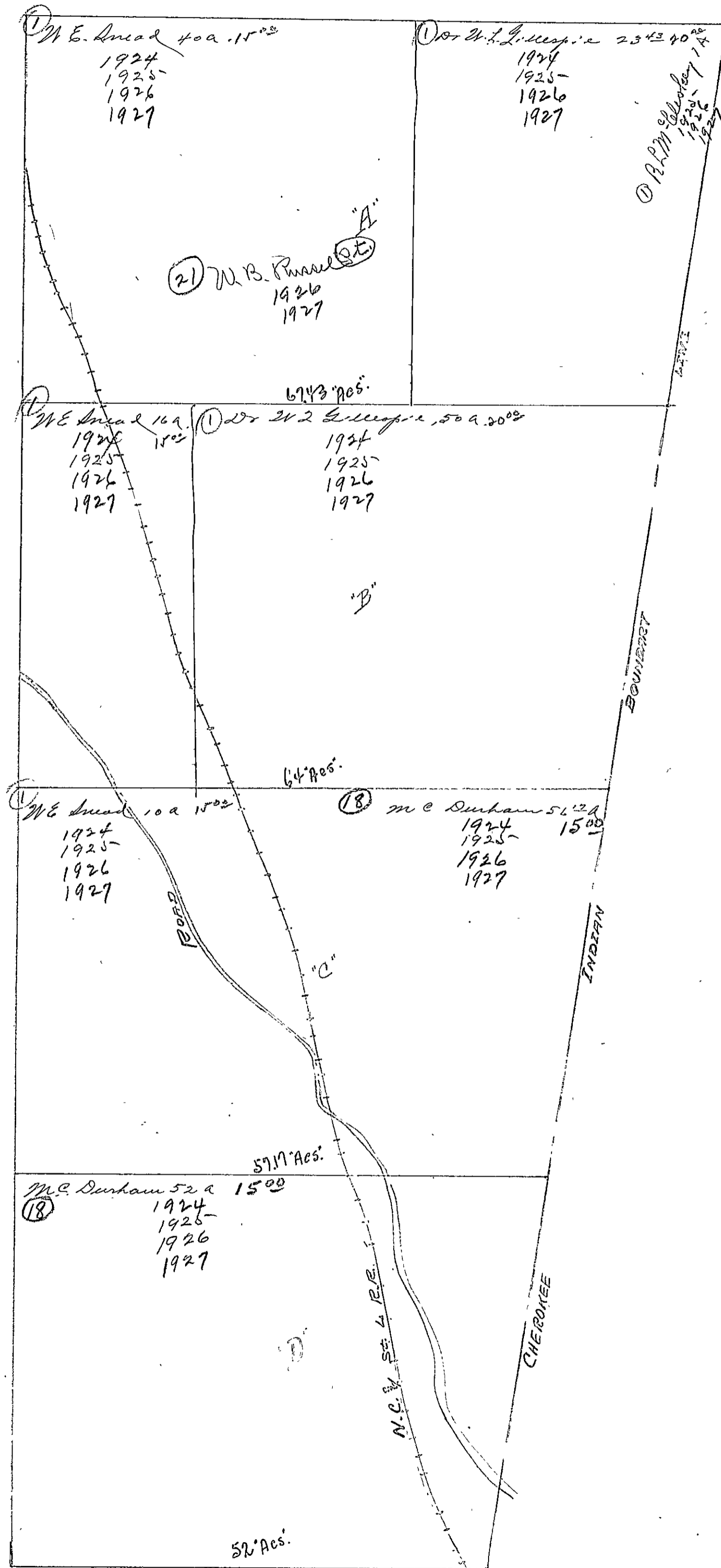
COUNTY EROWA

Scale-300 Ft.=1 inch







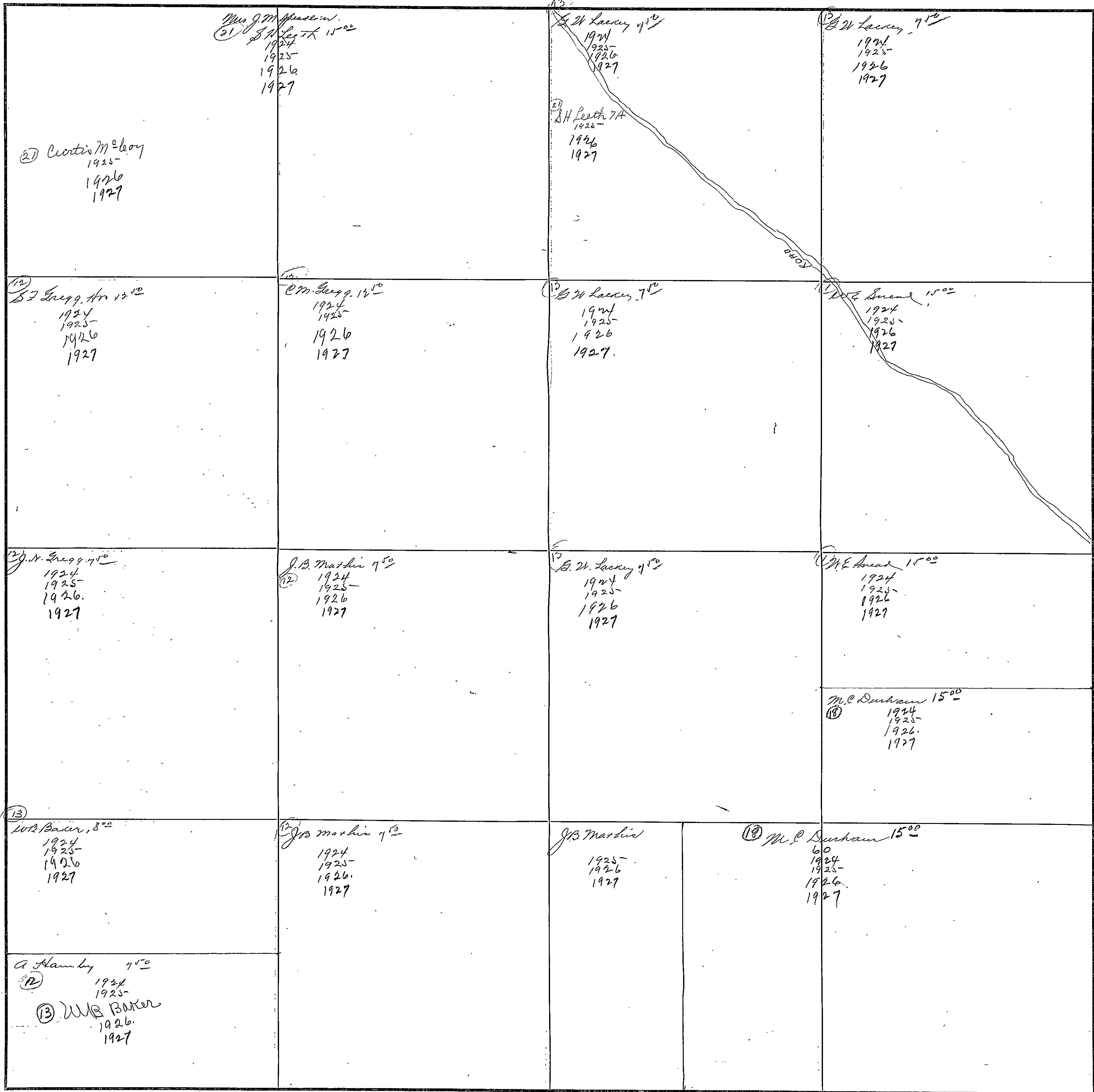


SECTION 18

TOWNSHIP 10

RANGE 5

#40



COUNTY BROWNS

Scale-300 Ft.=1 inch

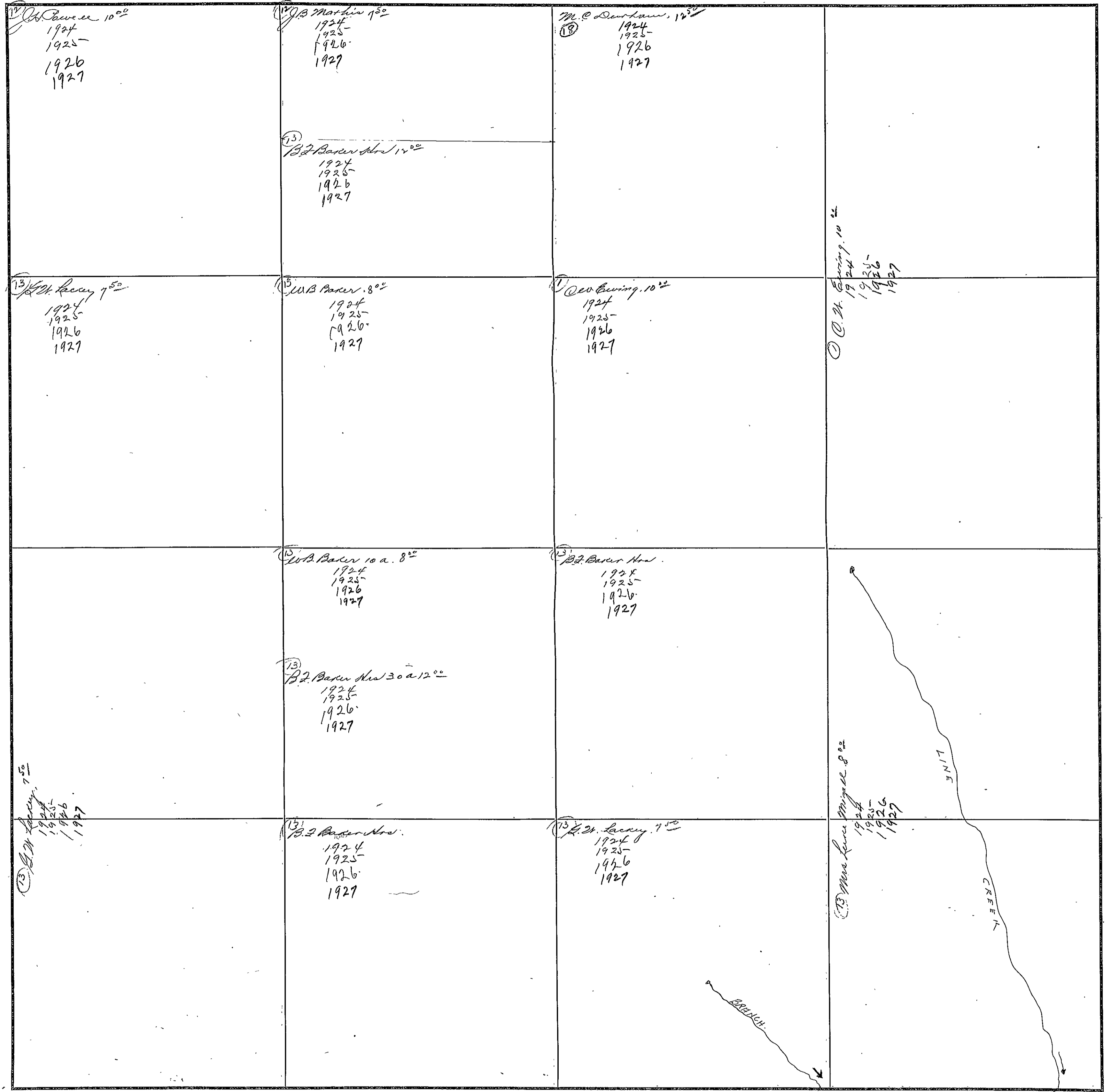
# 41

FORM 1-5 T. C.  
MARSHALL & BRUCE CO., HAWSHVILLE

SECTION 19

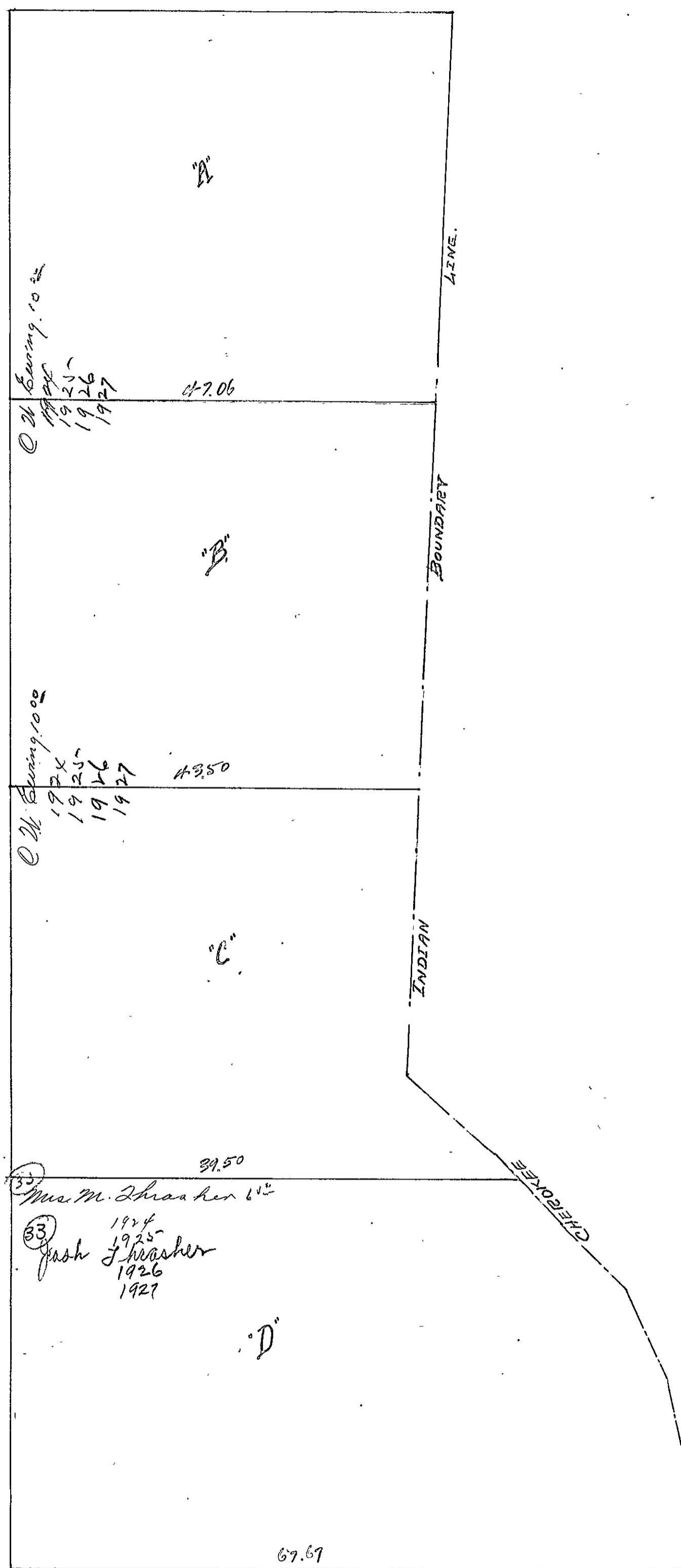
TOWNSHIP 10

RANGE 5

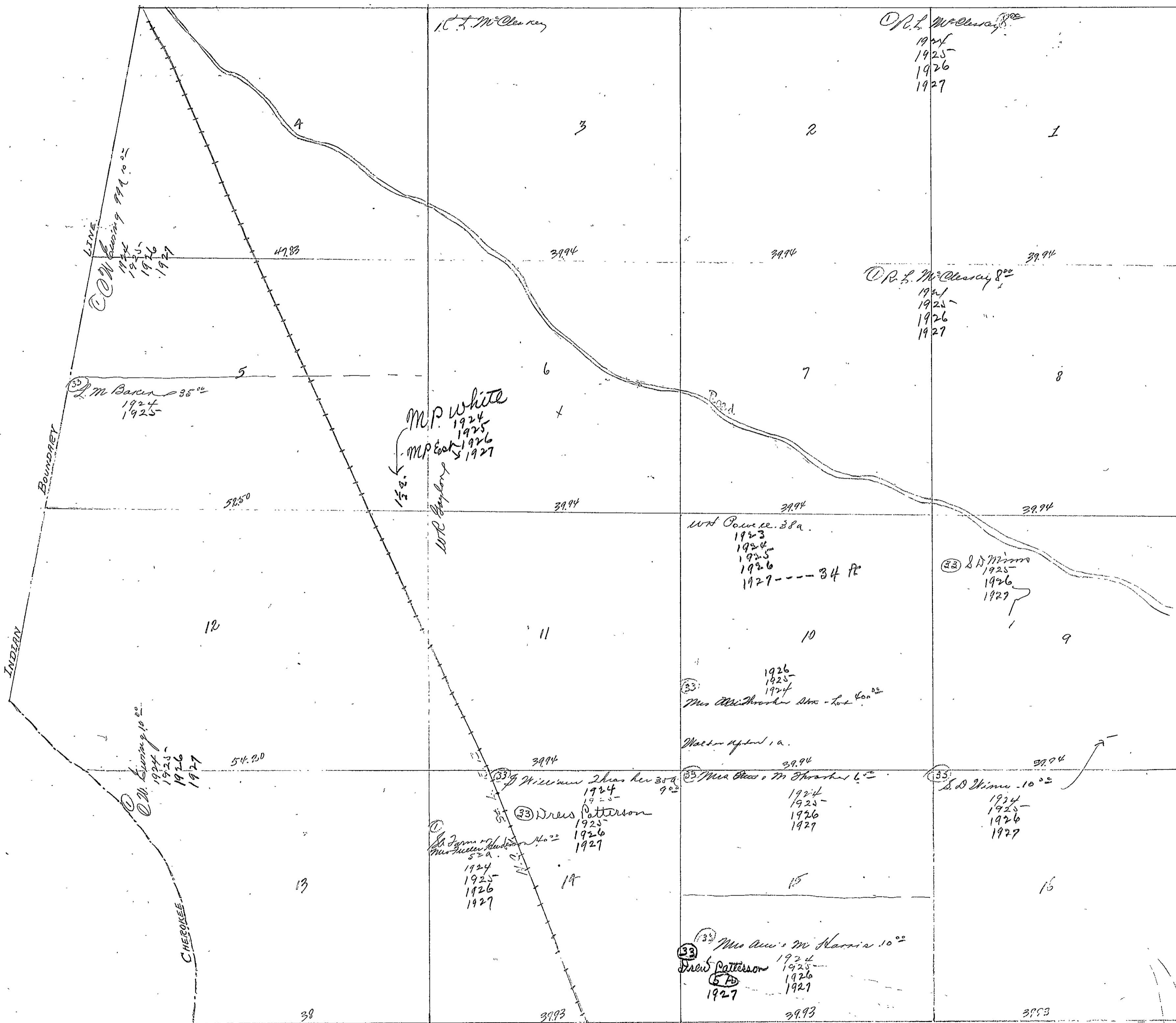


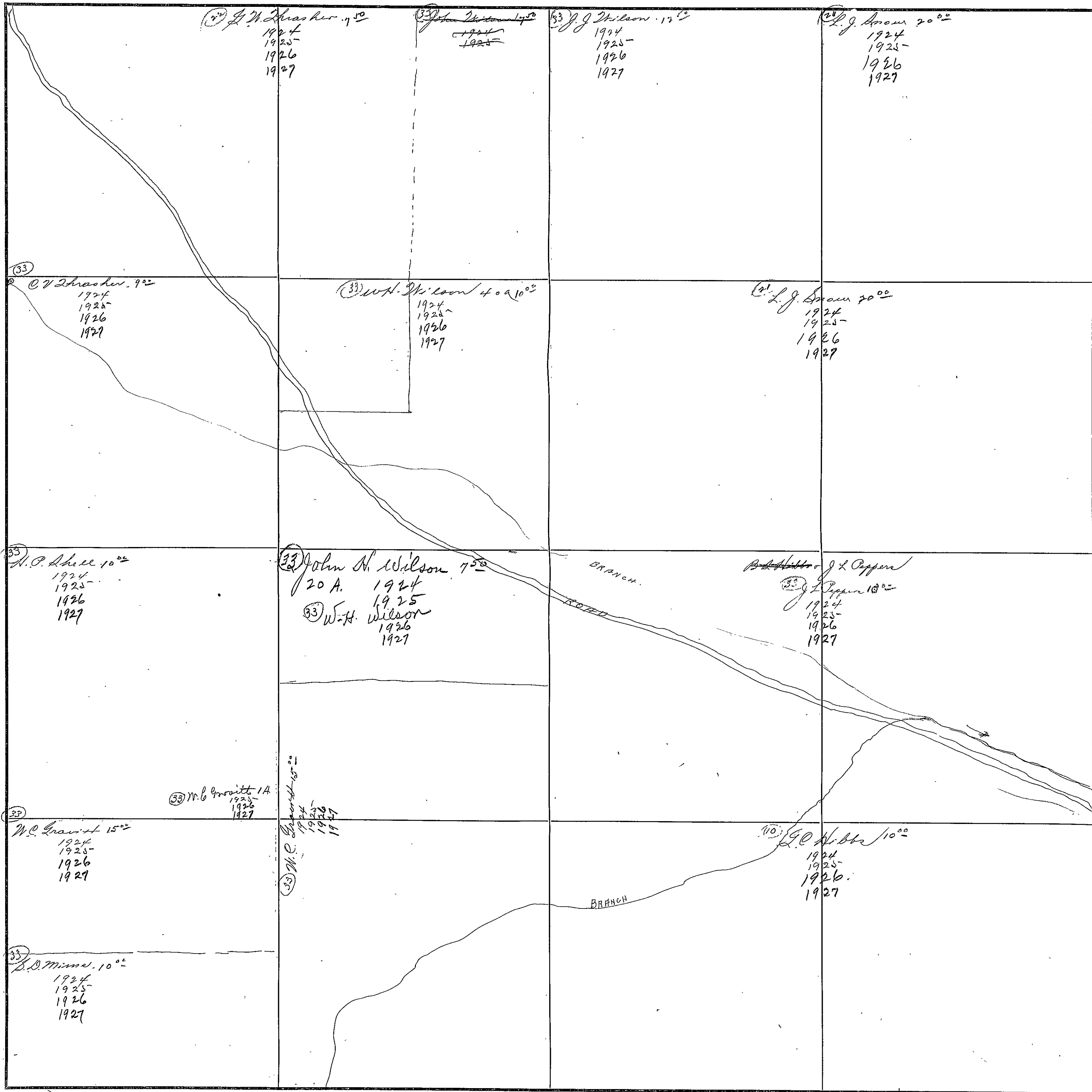
COUNTY HOWARD

Scale-300 Ft.=1 Inch

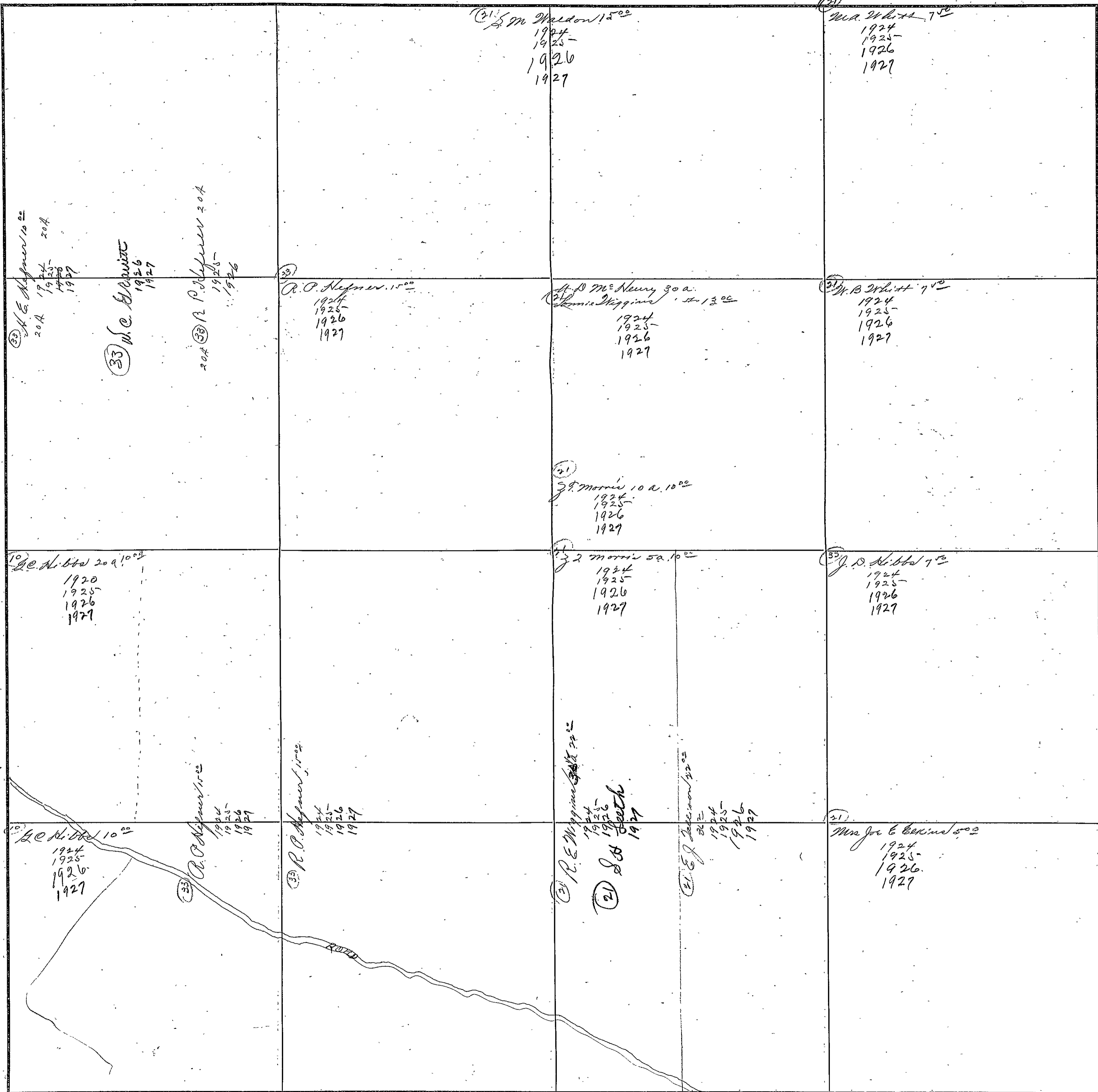


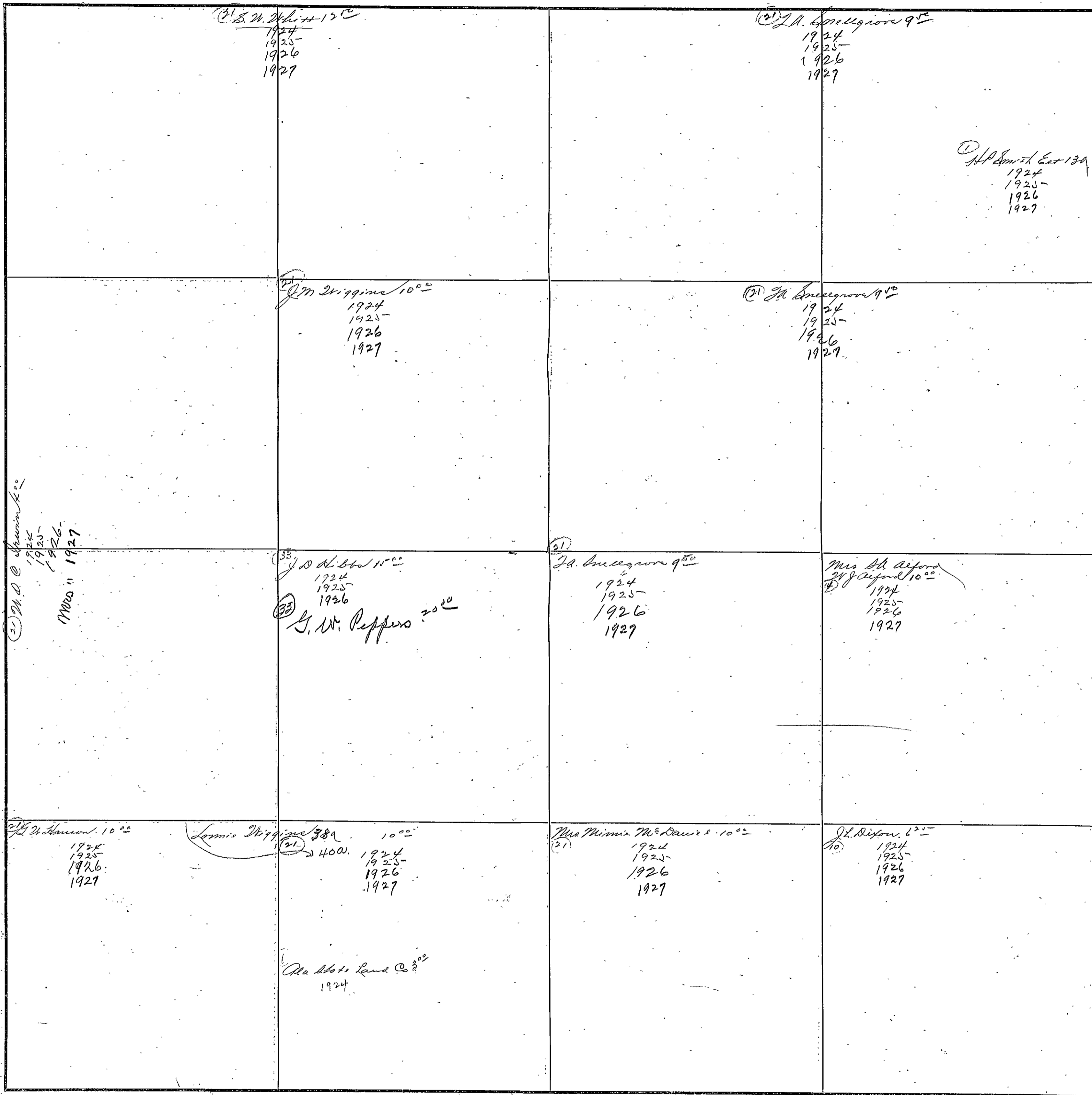
ETOWAH











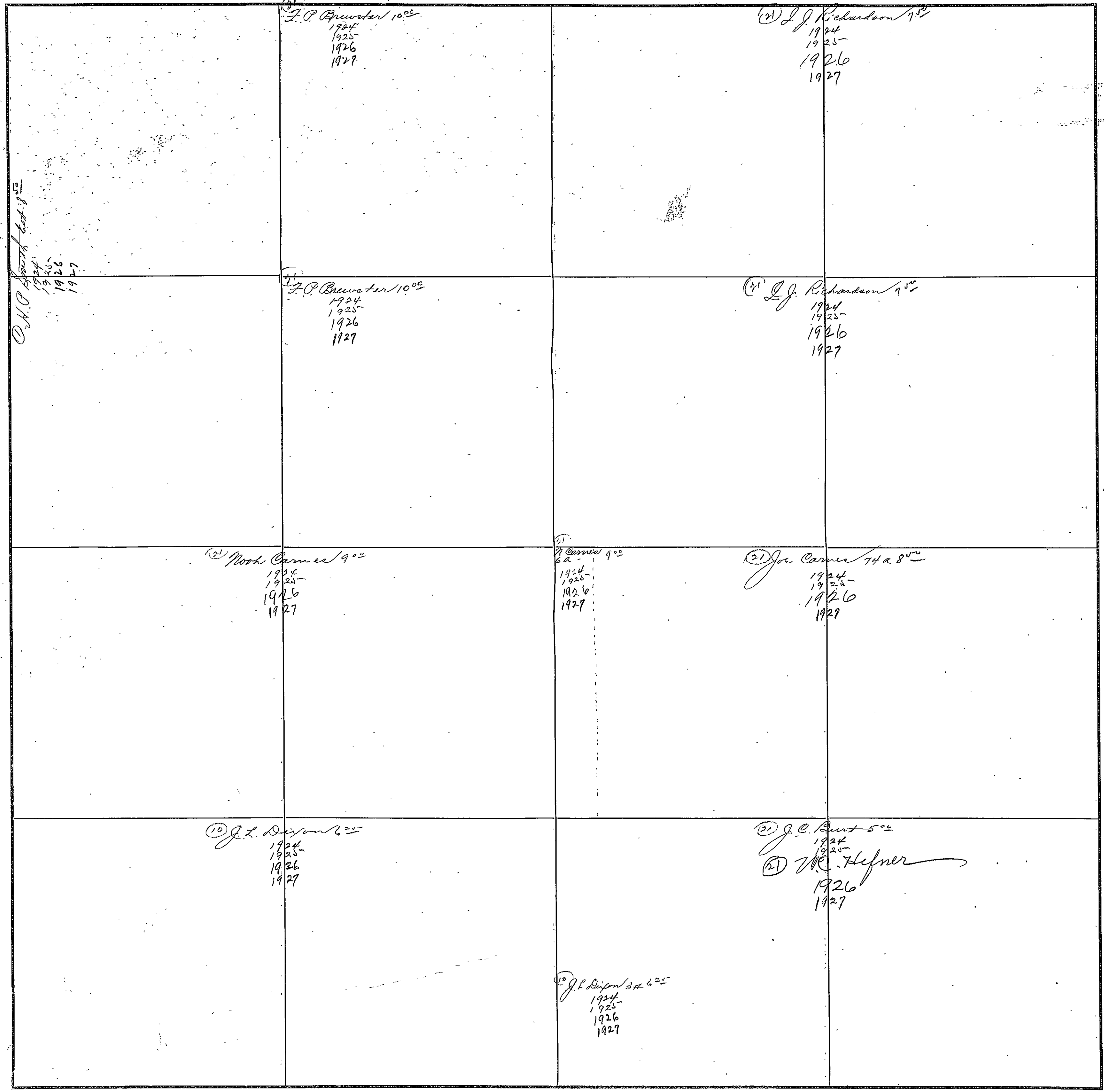
#47

FORM 1-9 T. C.  
MARSHALL & BRUCE CO., NASHVILLE

SECTION 24

TOWNSHIP 10

RANGE 5



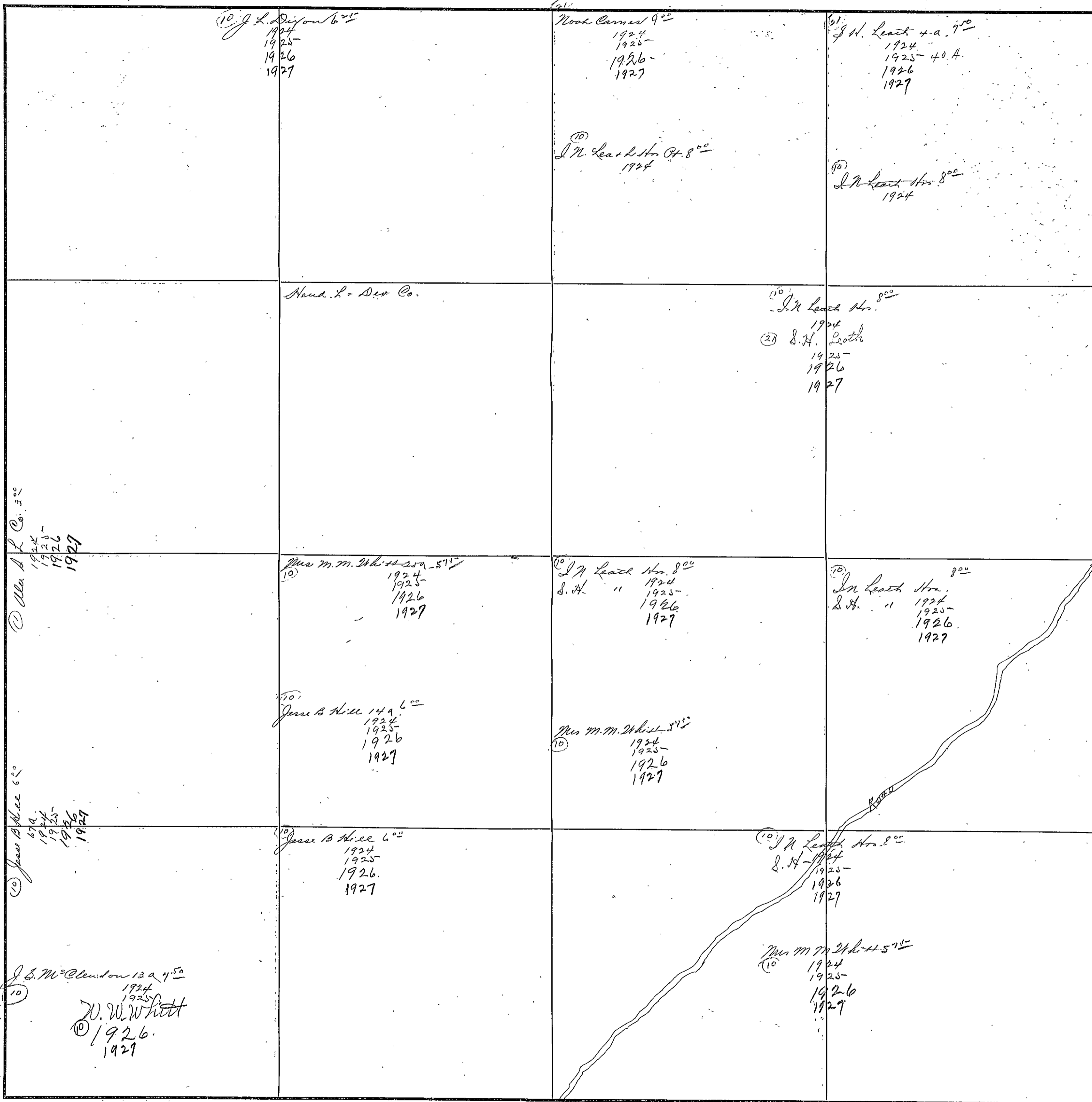
COUNTY W. WASH

Scale-300 Ft.=1 Inch

SECTION 25

TOWNSHIP 10

RANGE 5



COUNTY ETOWAH

Scale-300 Ft.=1 inch

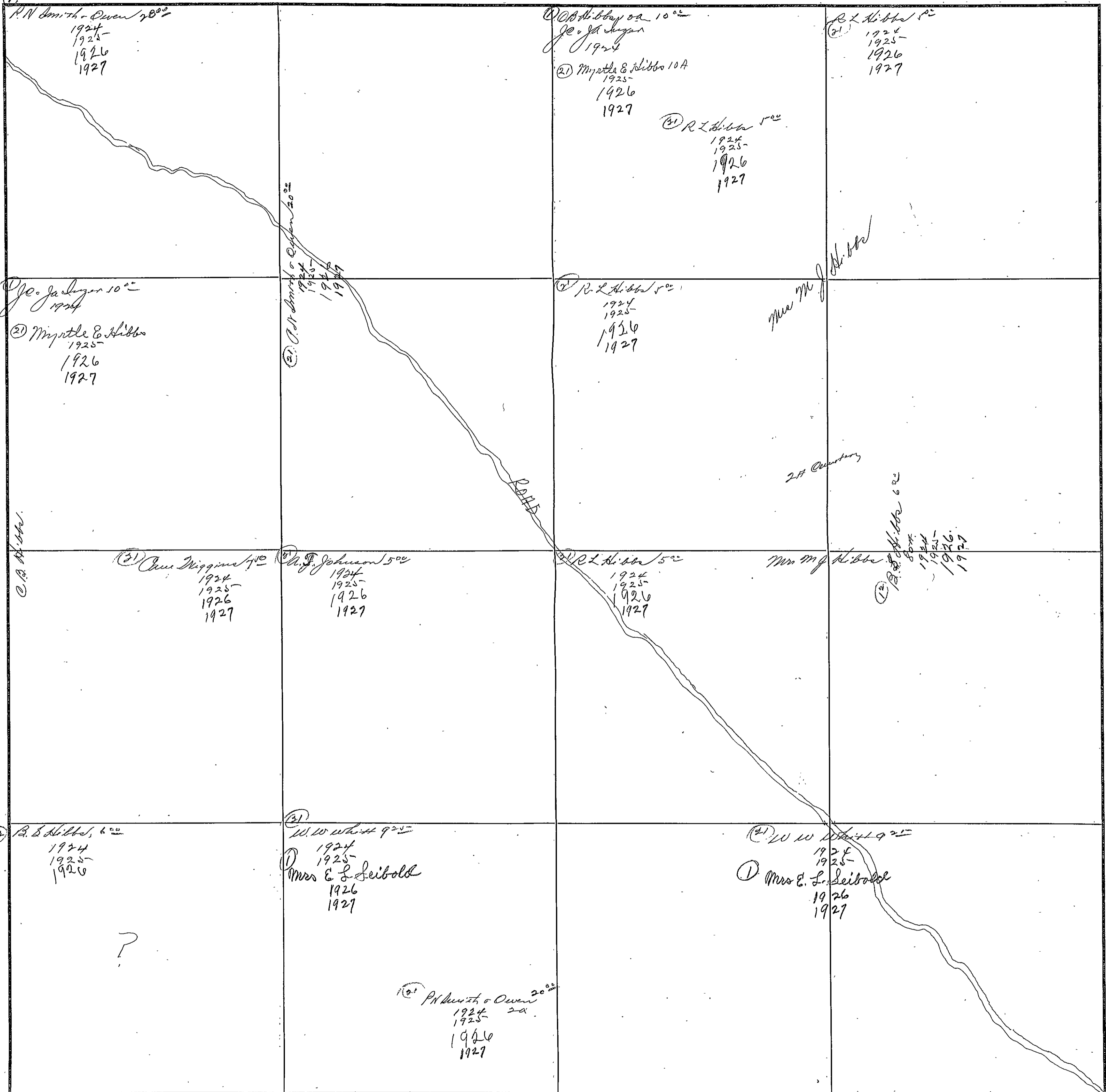
#149

FORM 1-S. T. C.  
MARSHALL & BRUCE CO., NASHVILLE

SECTION 26

TOWNSHIP 10

RANGE 5



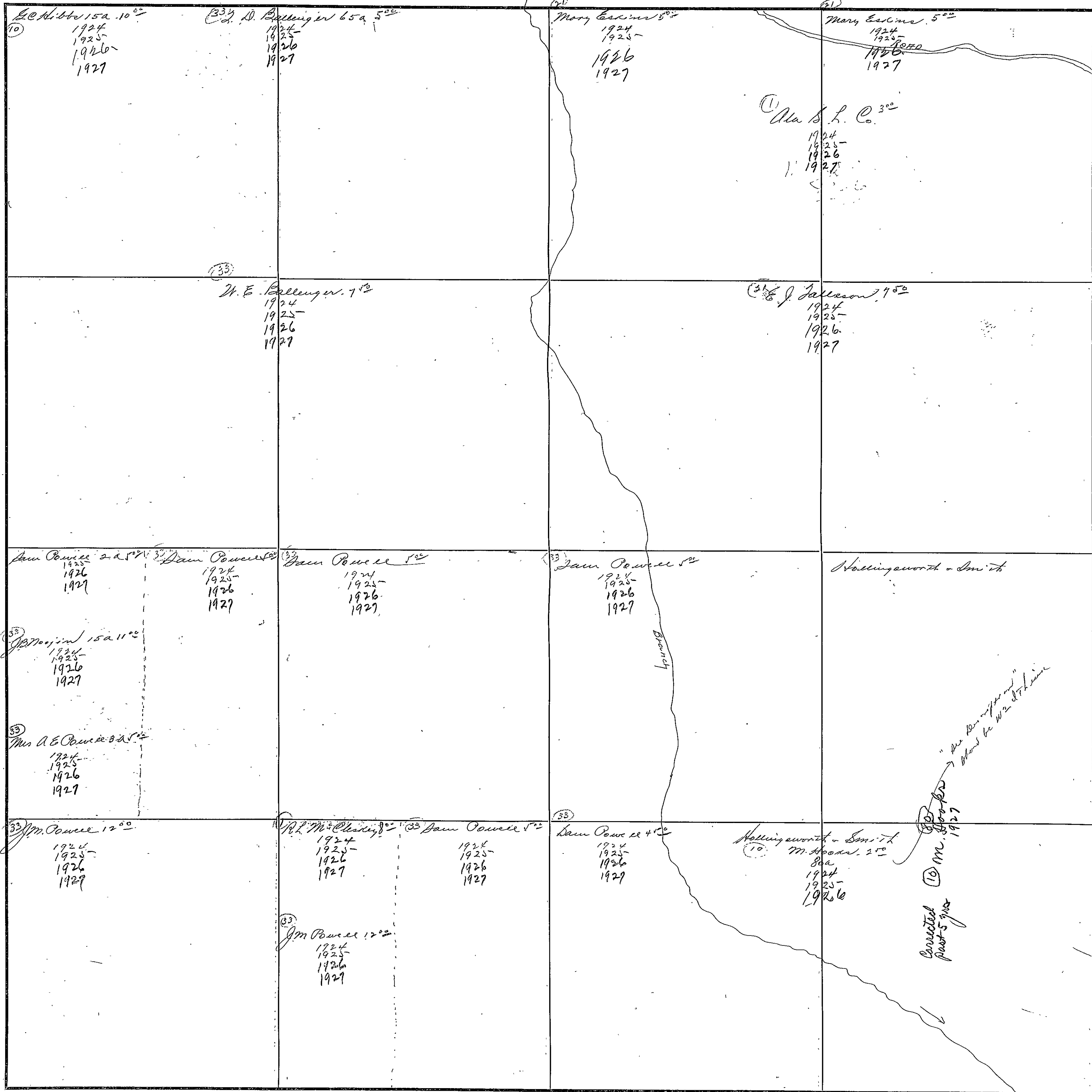
COUNTY ETOWAH

Scale - 300 Ft. = 1 inch

SECTION 27

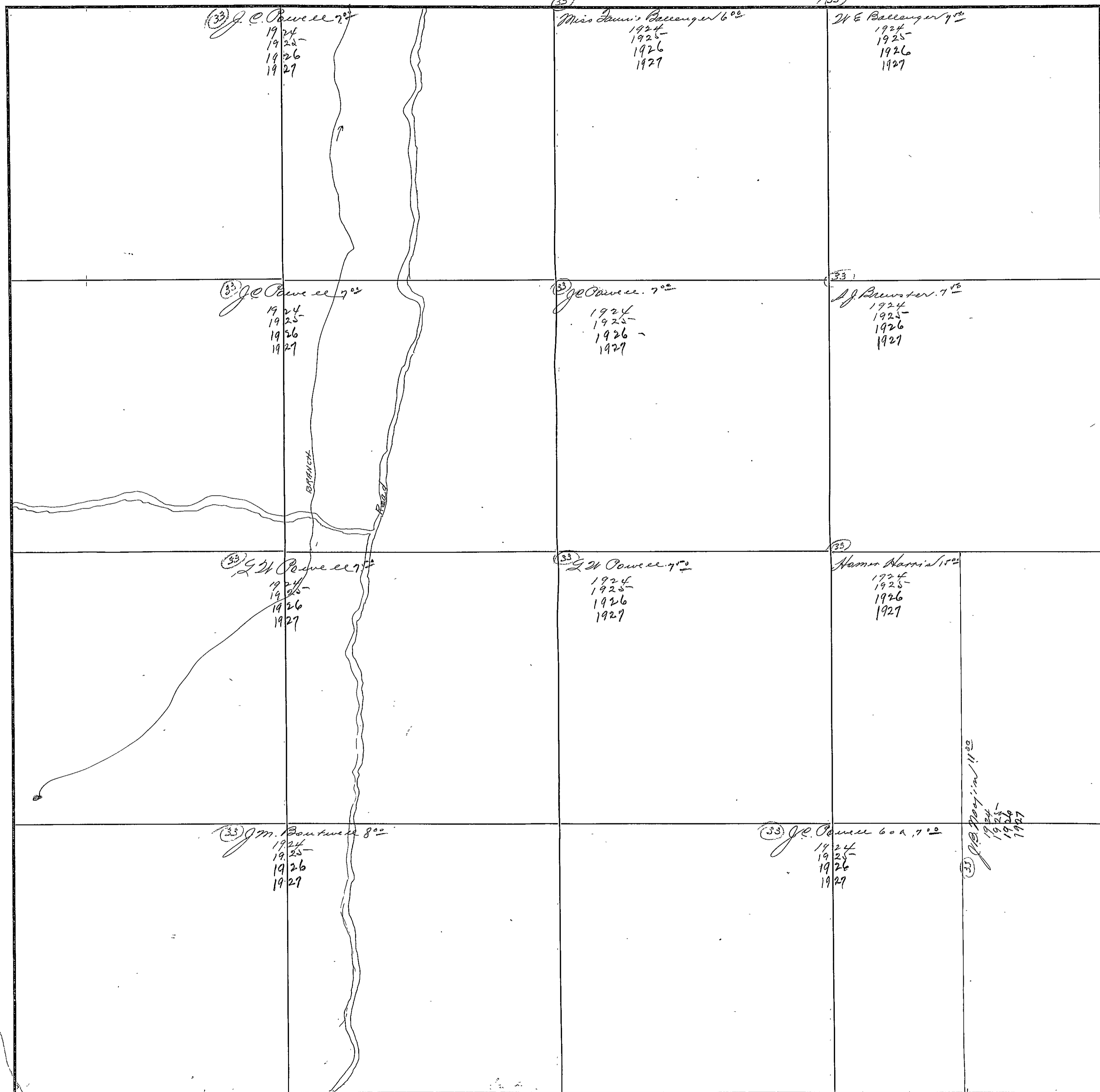
TOWNSHIP 10

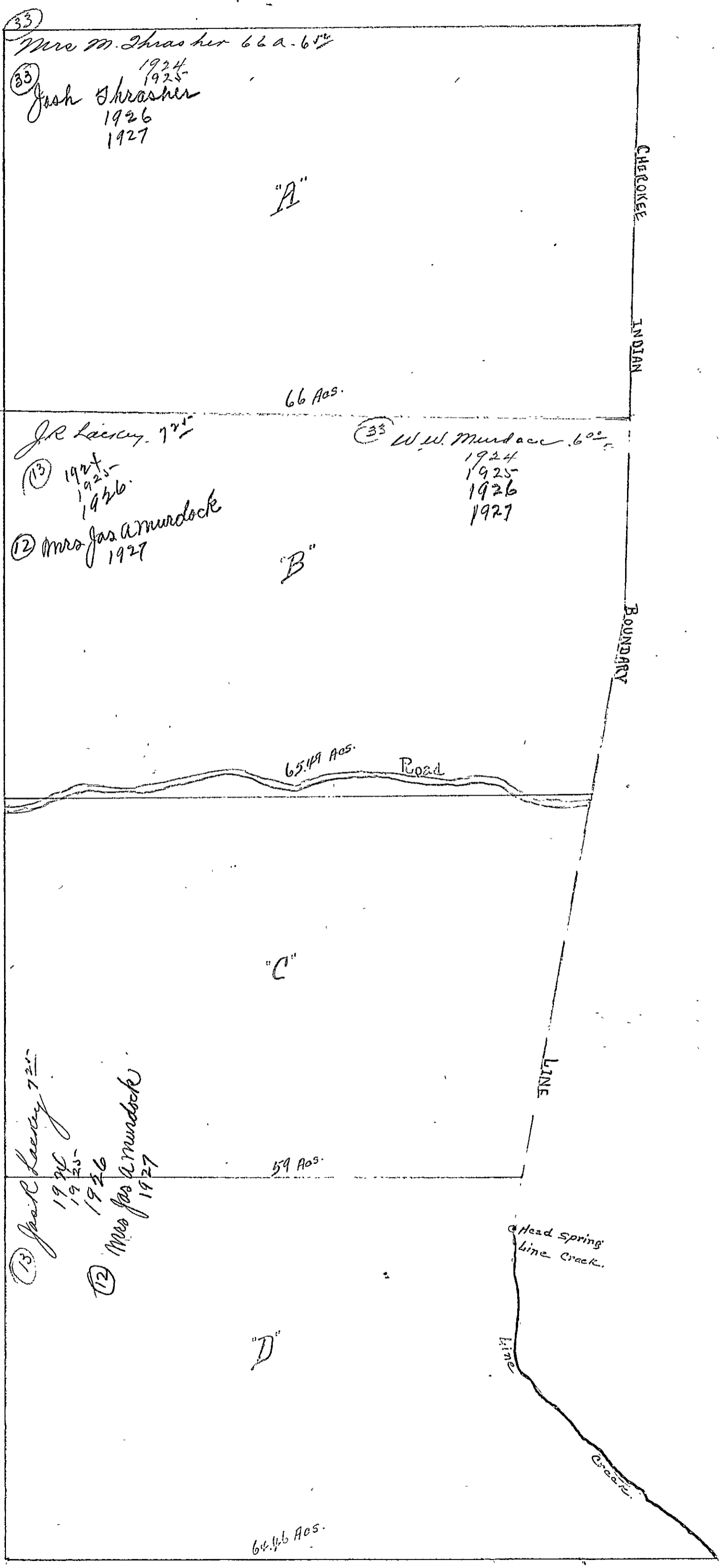
RANGE 5



COUNTY BLOOMING

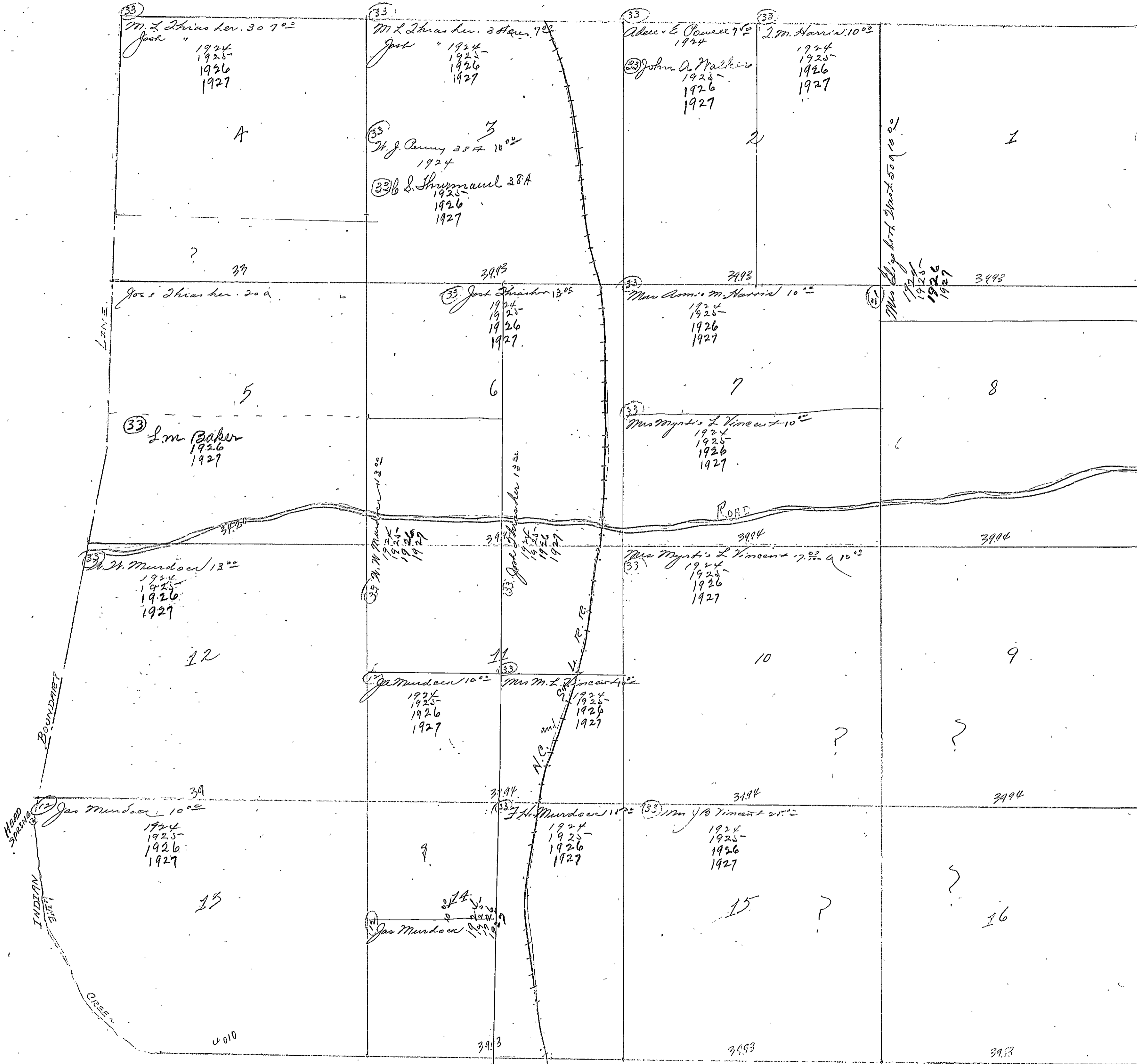
Scale-300 Ft.=1 Inch



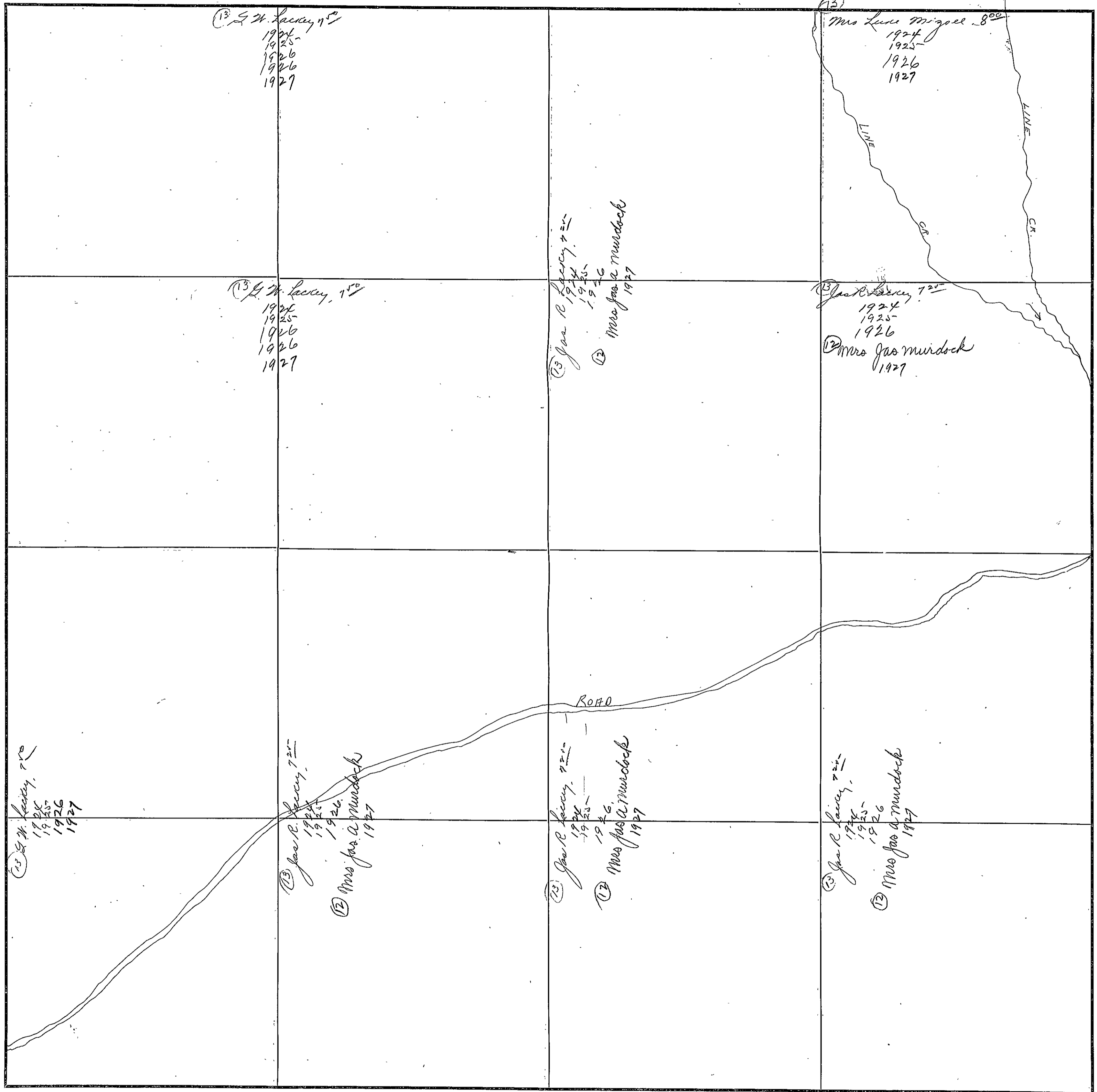




Section 29 Township 10 Range 5 E.



WICWAH



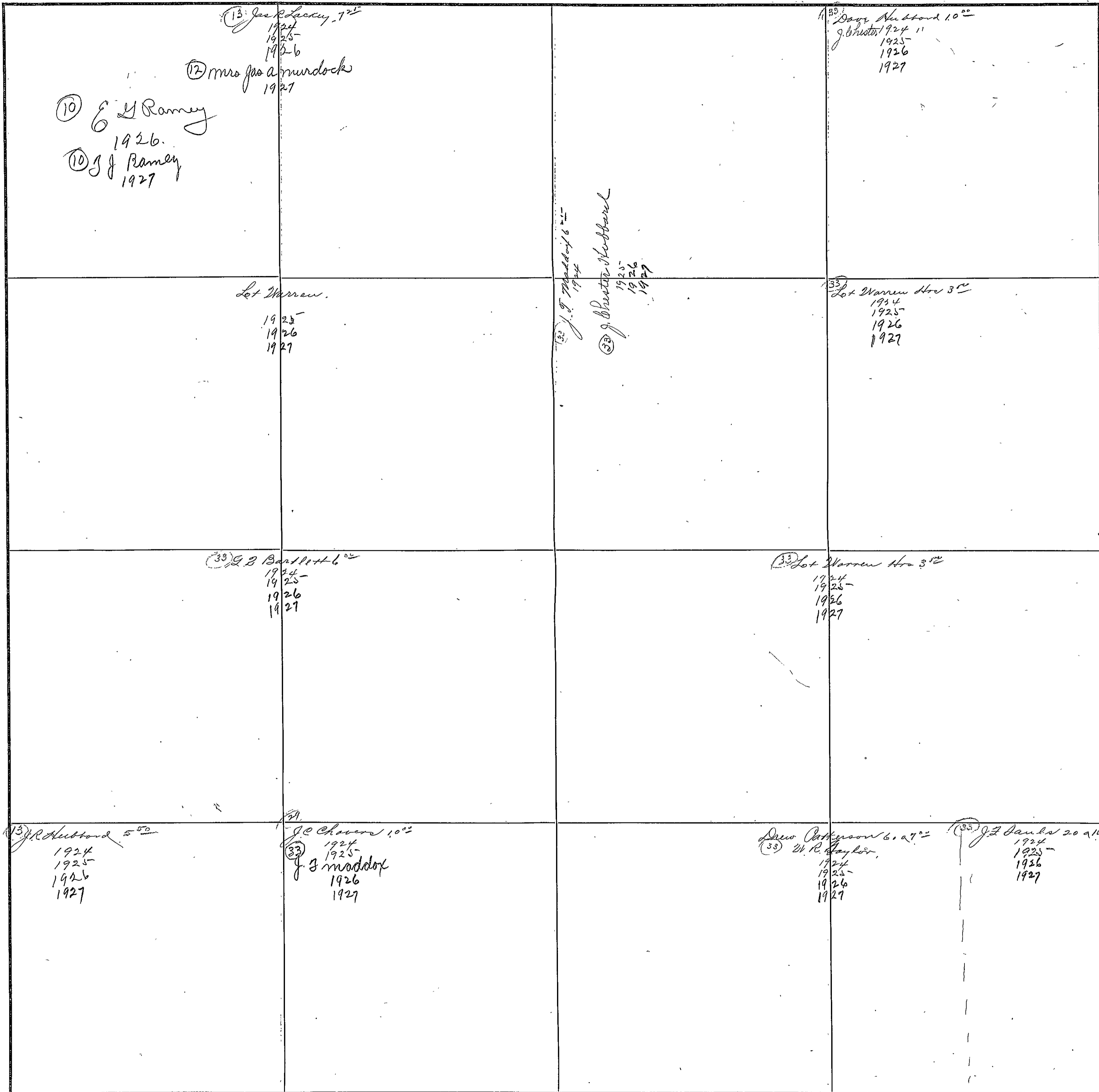
#55

FORM 1-S T. C.  
MARSHALL & BRUCE CO., NASHVILLE

SECTION 31

TOWNSHIP 10

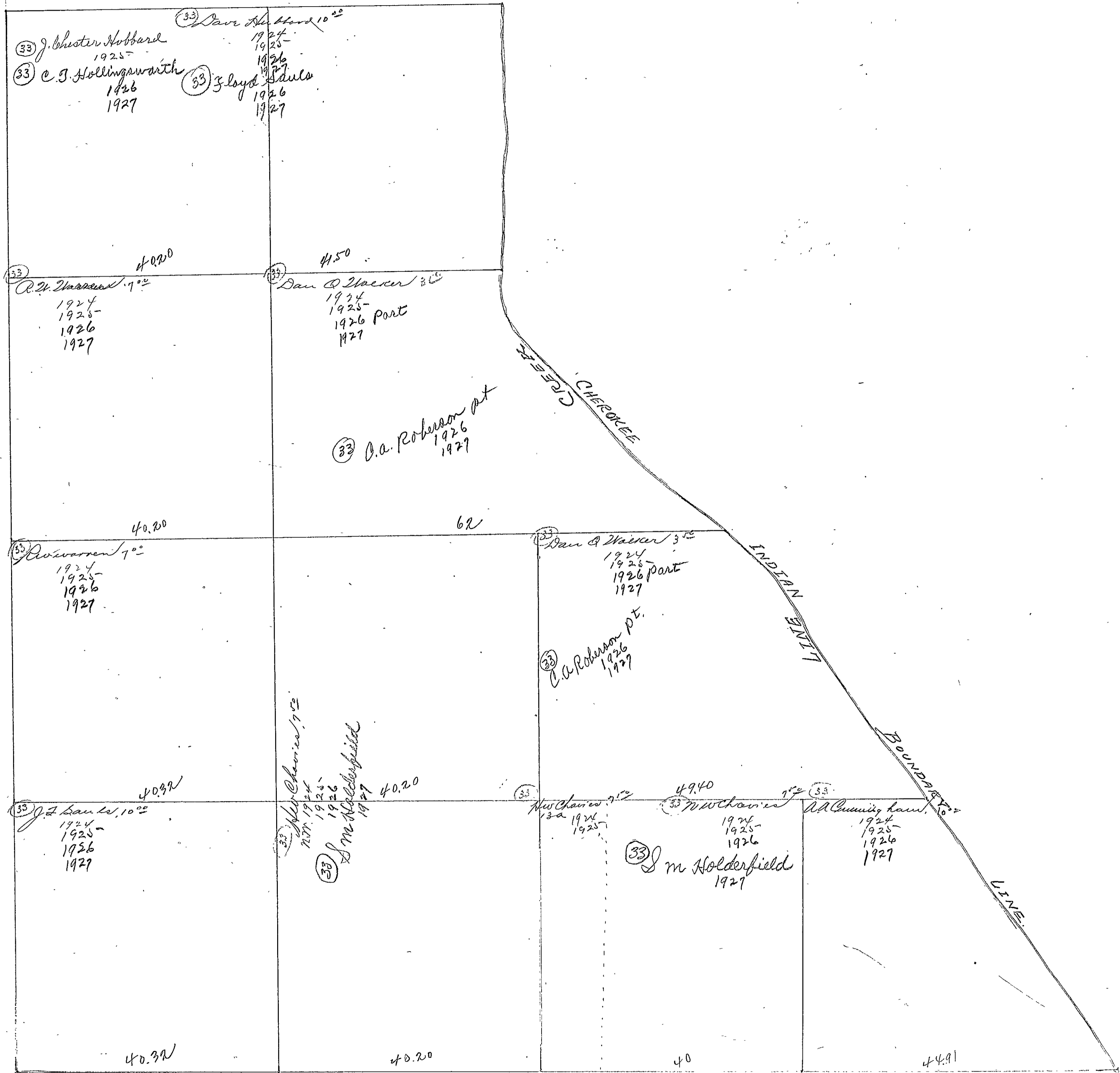
RANGE 5

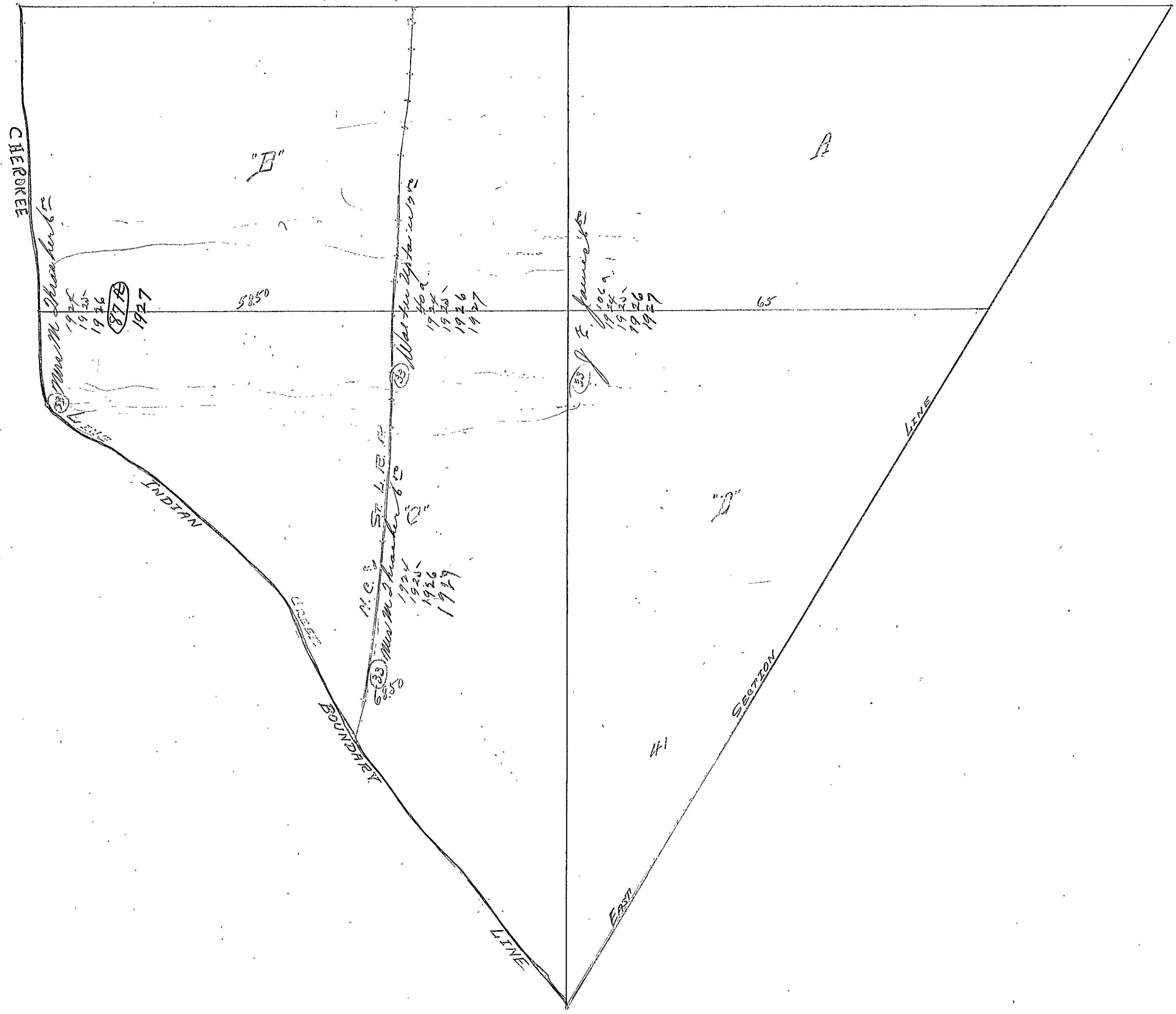


COUNTY ENCWART

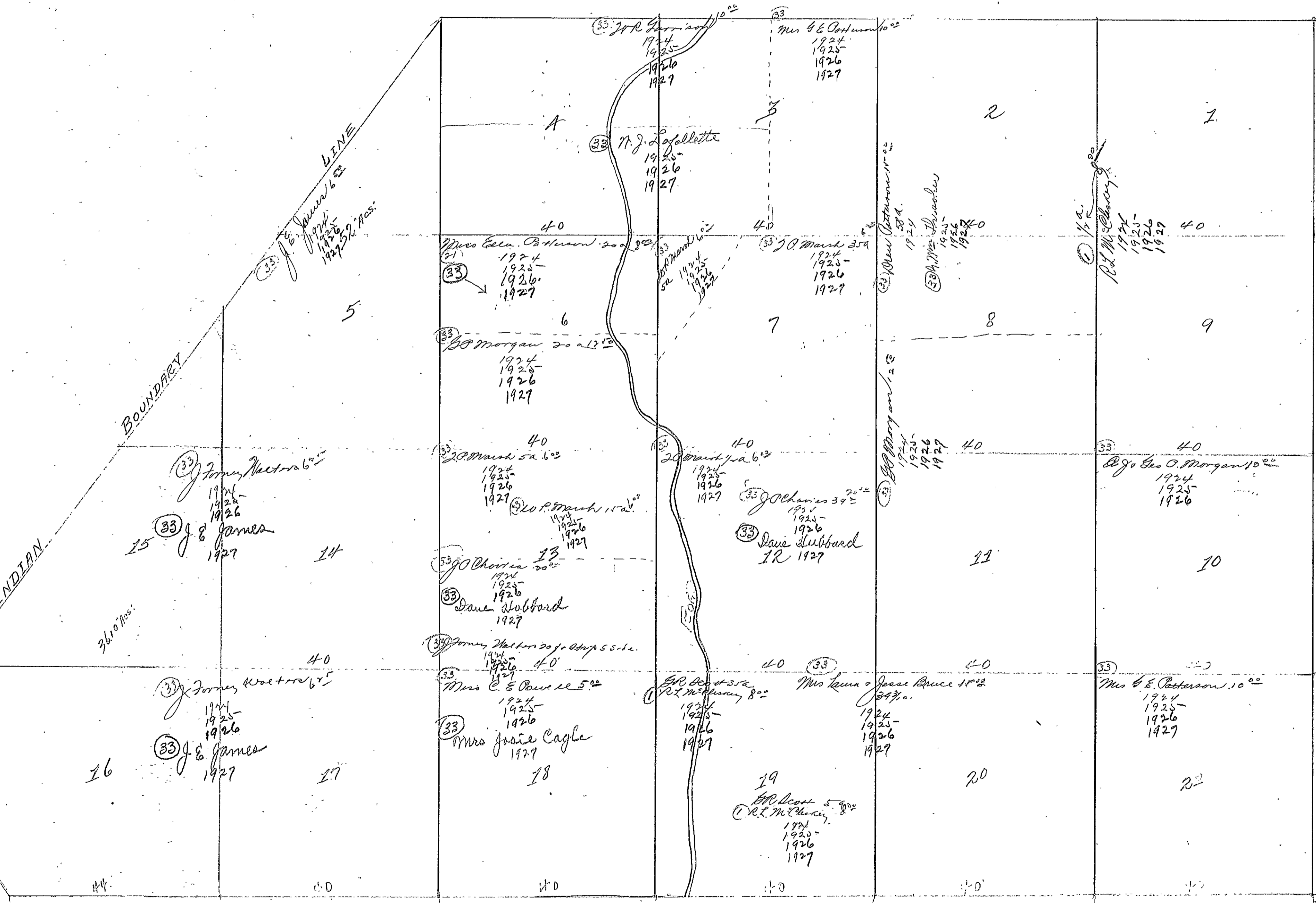
Scale-300 Ft.=1 Inch

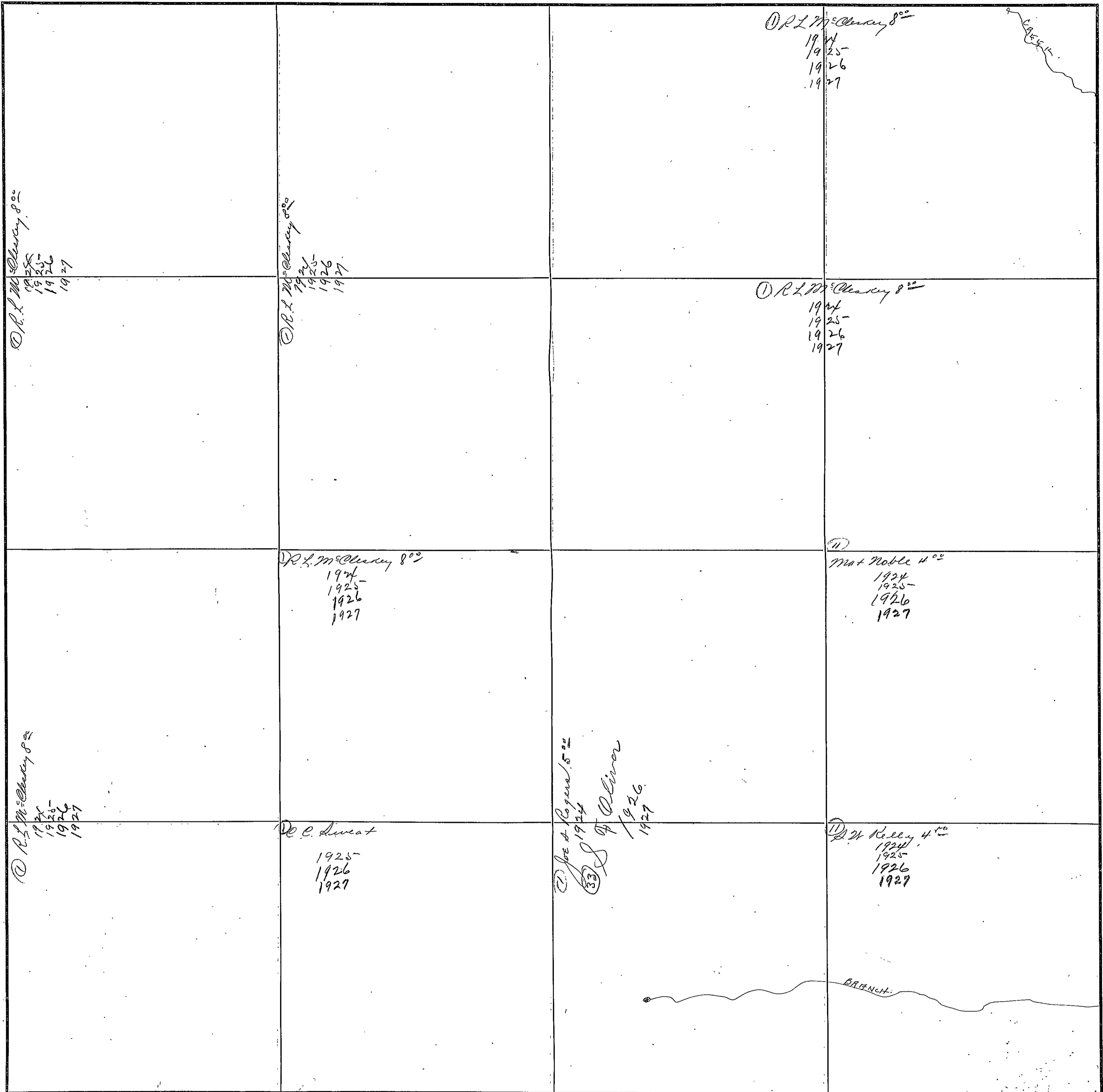
Section 32 Township 10 Range 5 E

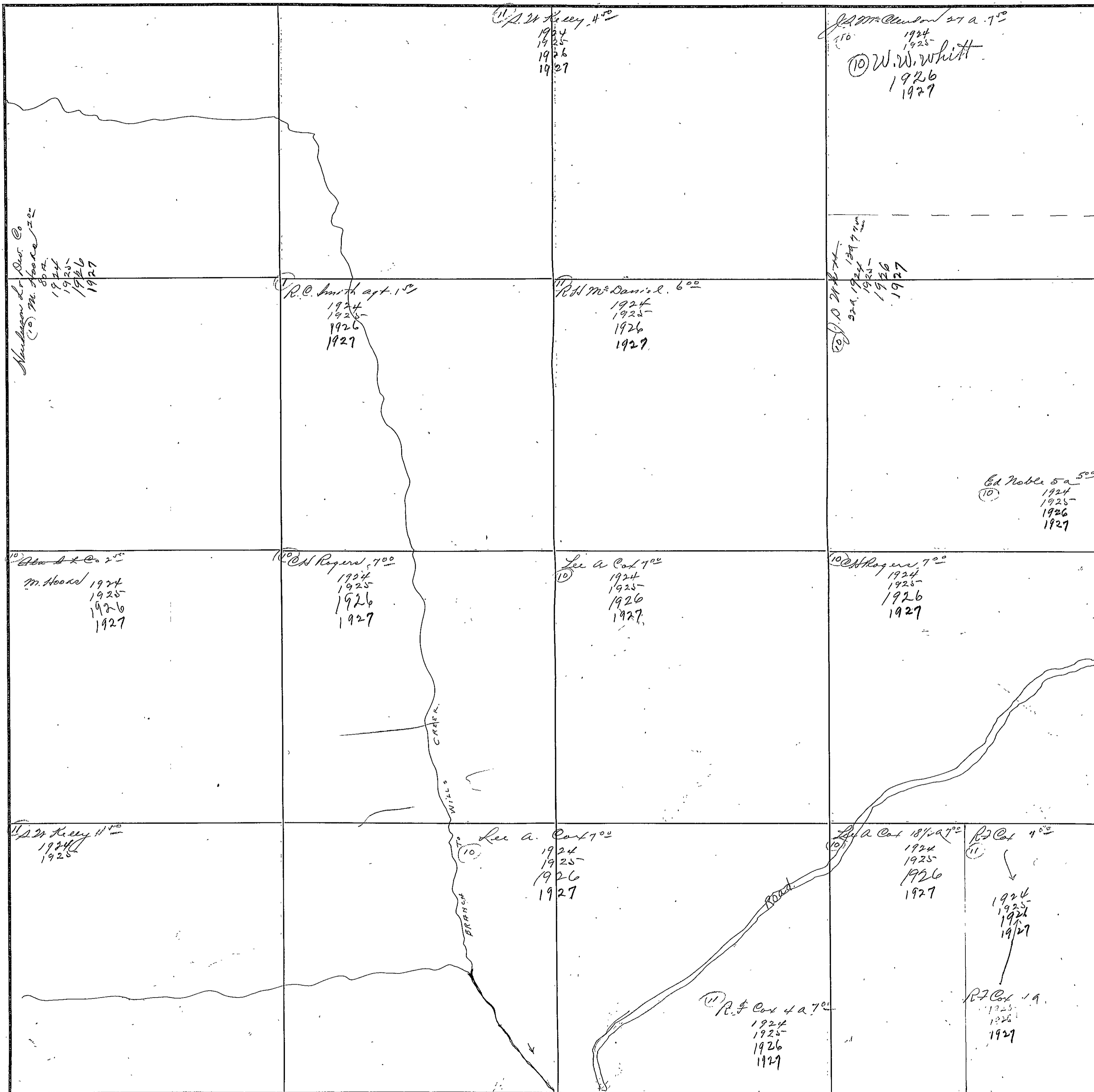




Section 33 Township 10 Range 5 E





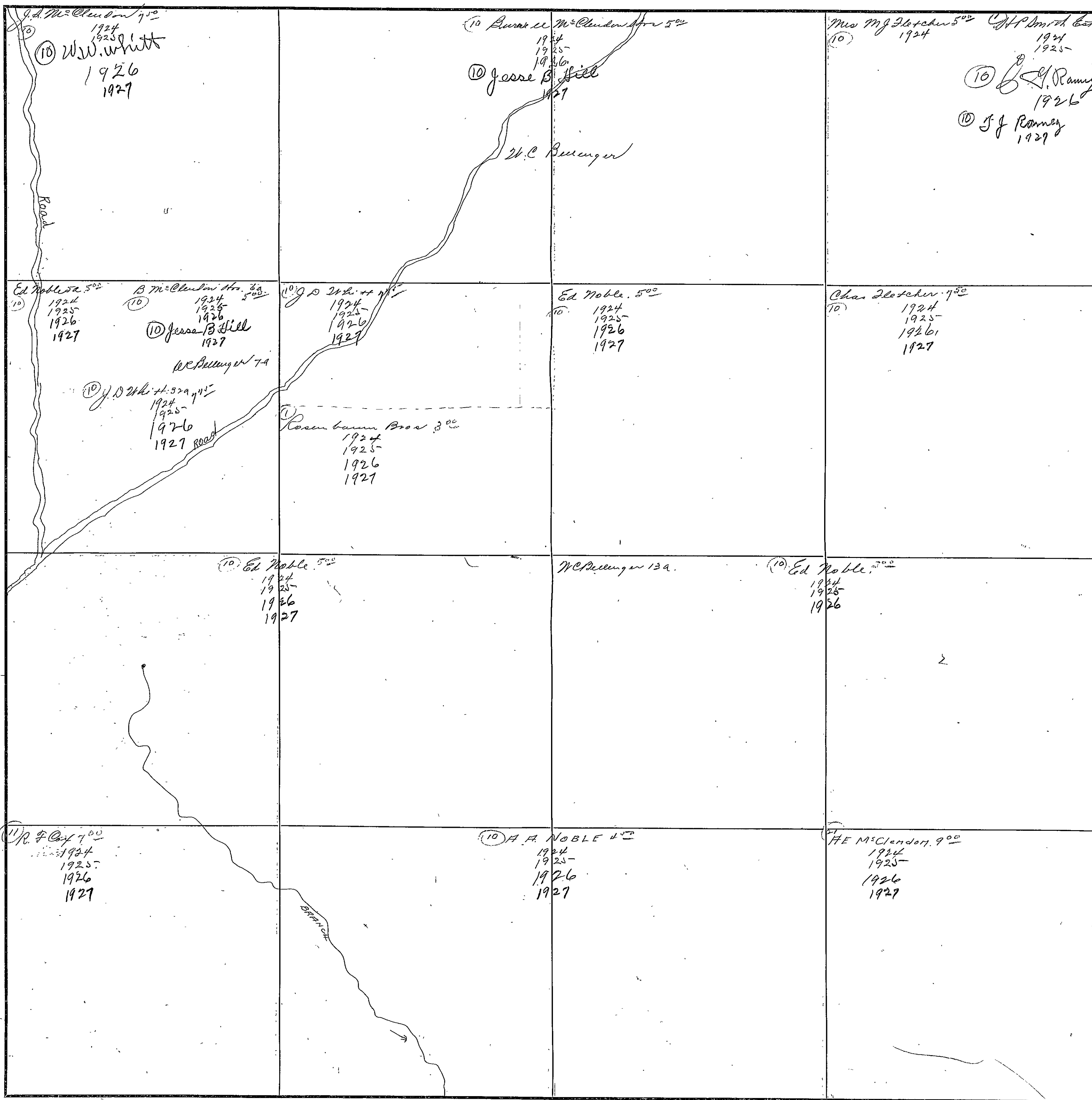




SECTION 36

TOWNSHIP 10

RANGE 5



COUNTY BLOCH

Scale-300 Ft.=1 inch

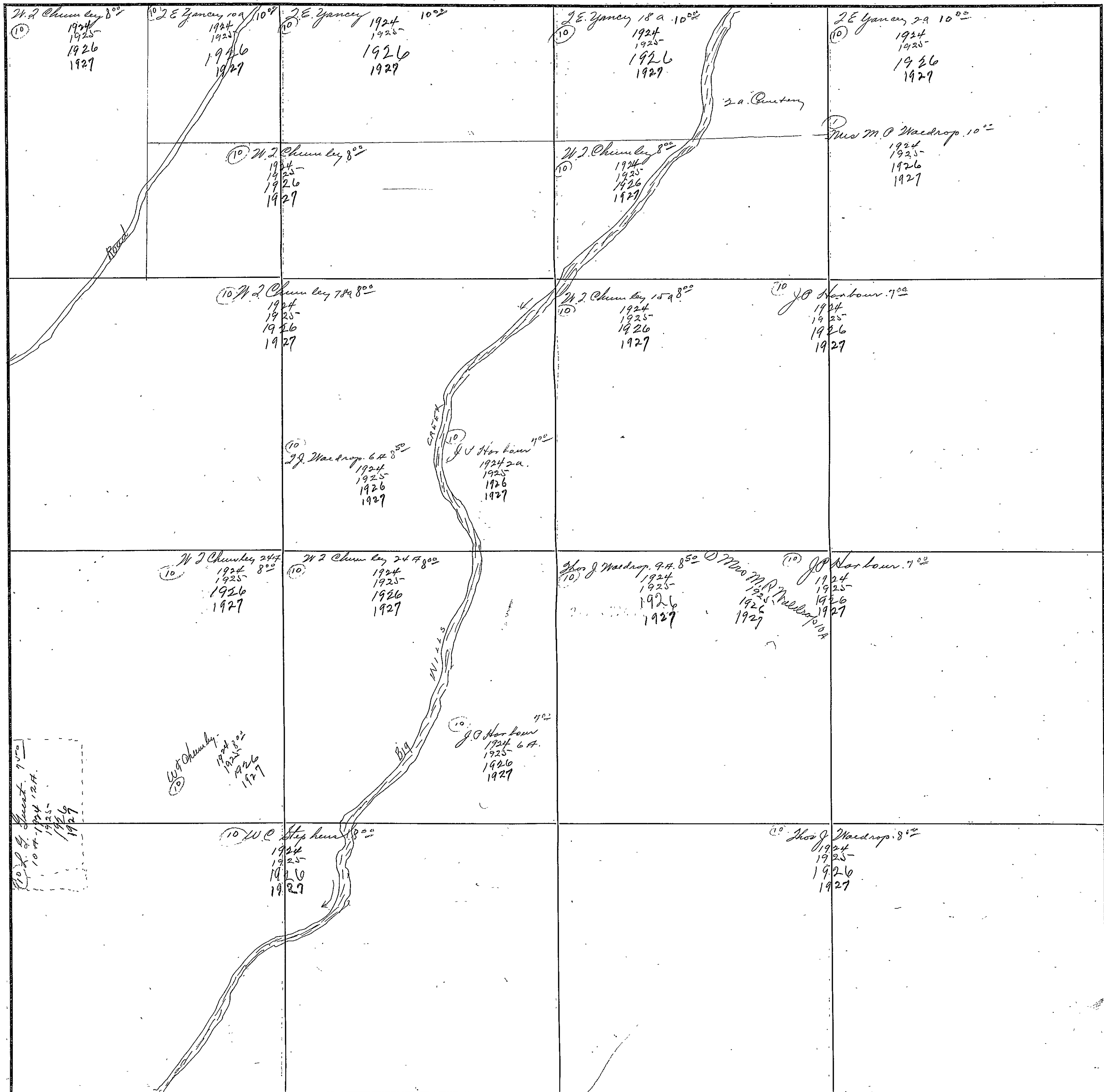
#62

FORM 1-S. T. C.  
MARSHALL & BRUCE CO., NASHVILLE

SECTION 1

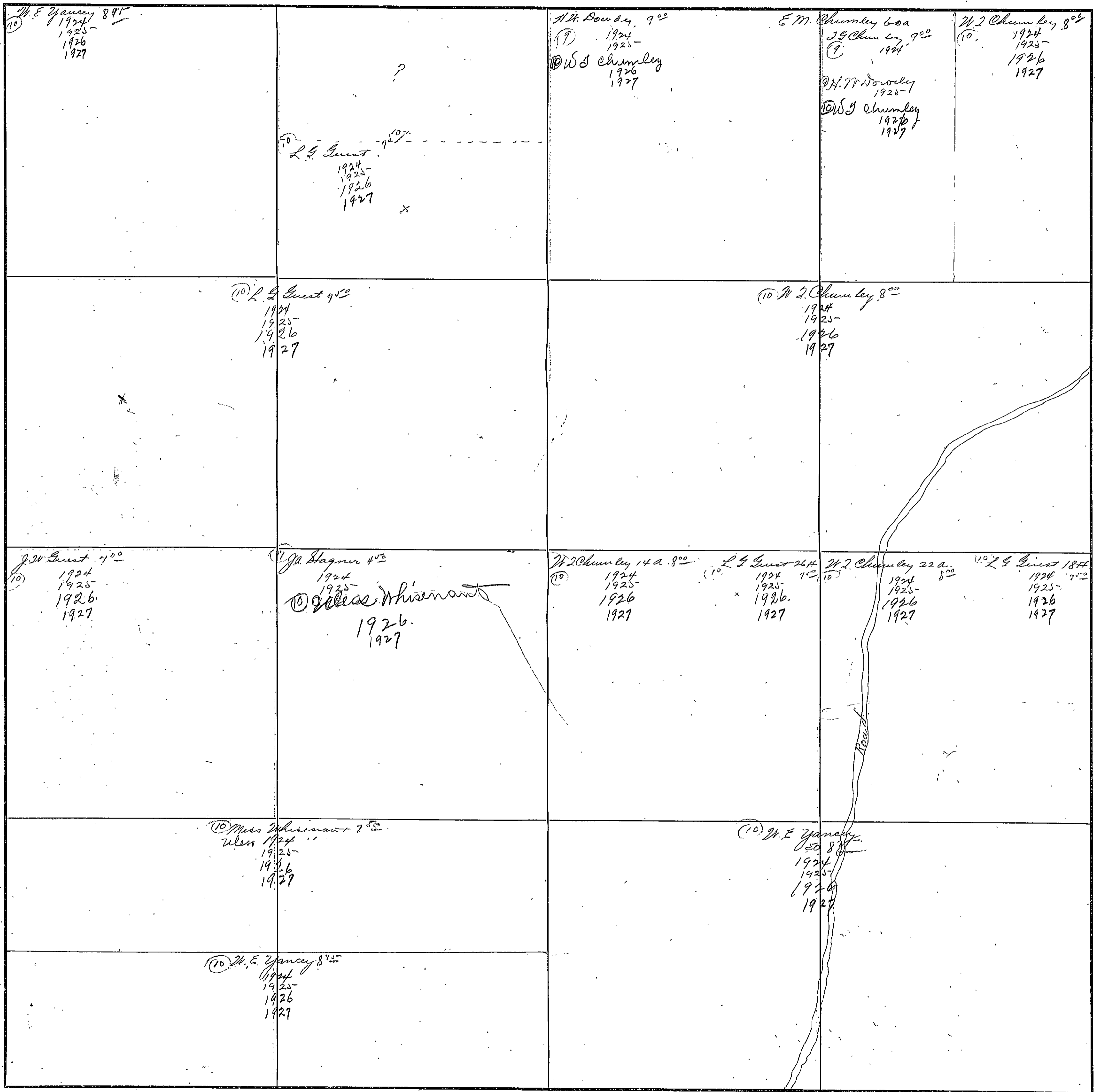
TOWNSHIP 10

RANGE 6



COUNTY BIOWAH

Scale-300 Ft.=1 inch



Use Dry Point Only in the Last  
Two Columns of This Form

#64

FORM 1-8 T. C.  
MARSHALL & BRUCE CO., NASHVILLE

SECTION 2

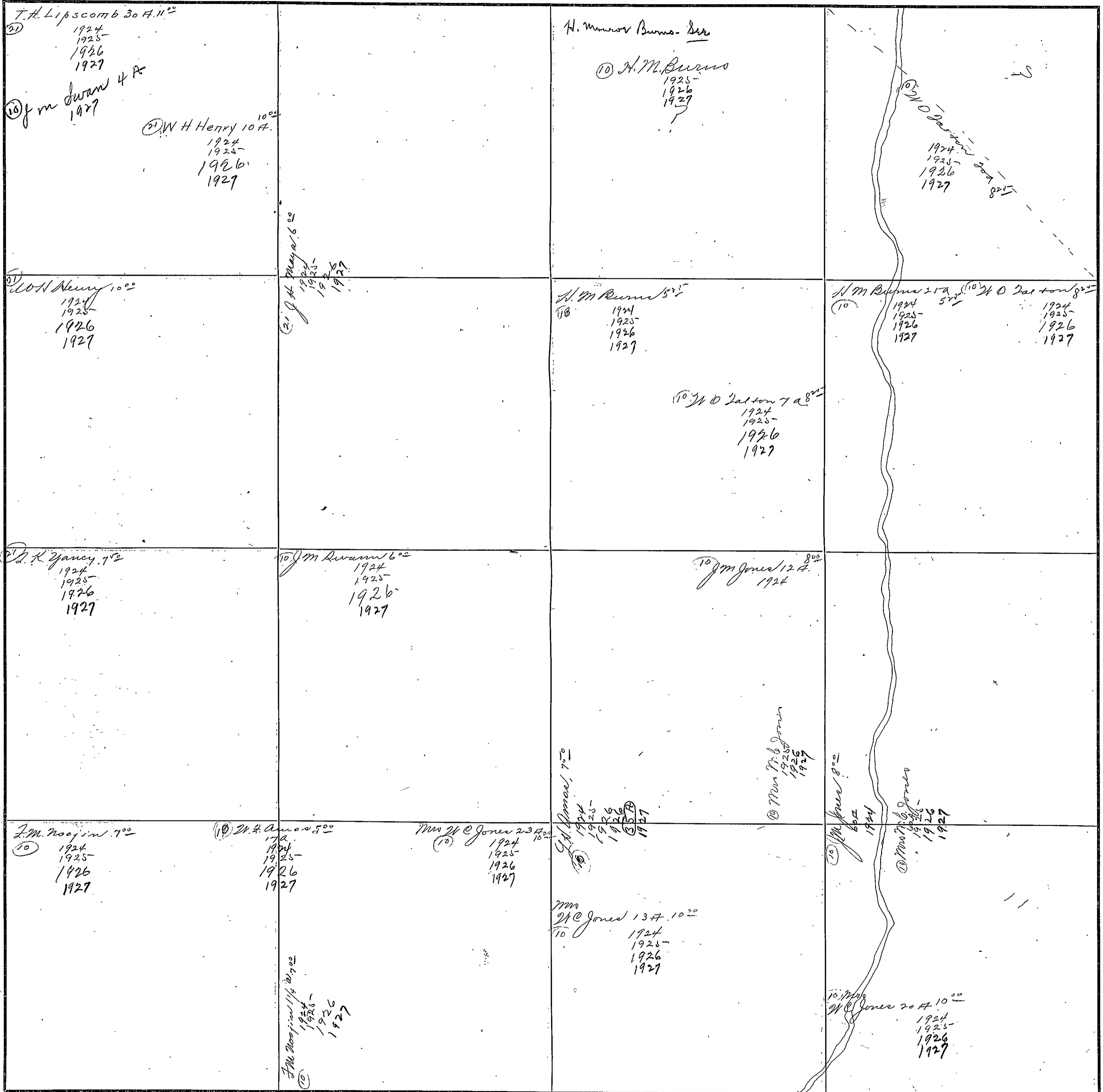
TOWNSHIP 10

RANGE 6

|  |  |  |
|--|--|--|
| <p>(10) D. Dalton 20 a. 8<sup>00</sup> H.M. Burns 10 A 5<sup>00</sup><br/>         1924 8<sup>00</sup> (10) 1924<br/>         1925 1925<br/>         1926 1926<br/>         1927 1927</p>              | <p>H.M. Burns 5<sup>00</sup><br/>         (10) 1924<br/>         1925<br/>         1926<br/>         1927</p>    | <p>(10) W.H. Whisenant 7<sup>00</sup><br/>         1924<br/>         1925<br/>         1926<br/>         1927</p>                              |
| <p>(10) D. Dalton 8<sup>00</sup><br/>         1924<br/>         1925<br/>         1926<br/>         1927</p>   | <p>(10) H.M. Burns 5<sup>00</sup><br/>         1924<br/>         1925<br/>         1926<br/>         1927</p>    | <p>(10) W.H. Whisenant 7<sup>00</sup><br/>         1924<br/>         1925<br/>         1926<br/>         1927</p>                              |
| <p>(10) M. Jones 8<sup>00</sup><br/>         1924<br/>         (10) Mrs. M. G. Jones<br/>         1925<br/>         1926<br/>         1927</p>   | <p>(10) D. Dalton 8<sup>00</sup><br/>         1924<br/>         1926<br/>         1927</p>                       | <p>(17) J. Stagner 4<sup>00</sup><br/>         1924<br/>         1925<br/>         (10) W.H. Whisenant<br/>         1926<br/>         1927</p> |
| <p>(10) M. Jones 8 A 8<sup>00</sup> Mrs. W. E. Jones 3 1/2 A 10<sup>00</sup><br/>         1924 1924<br/>         (10) Mrs. M. G. Jones 8 A 1925 1925<br/>         1926 1926<br/>         1927 1927</p> | <p>(10) J. O. Starbaw 7<sup>00</sup><br/>         1924<br/>         1925<br/>         1926<br/>         1927</p> | <p>(10) W.H. Whisenant 7<sup>00</sup><br/>         1924<br/>         1925<br/>         1926<br/>         1927</p>                              |

COUNTY Union

Scale-300 Ft.=1 inch

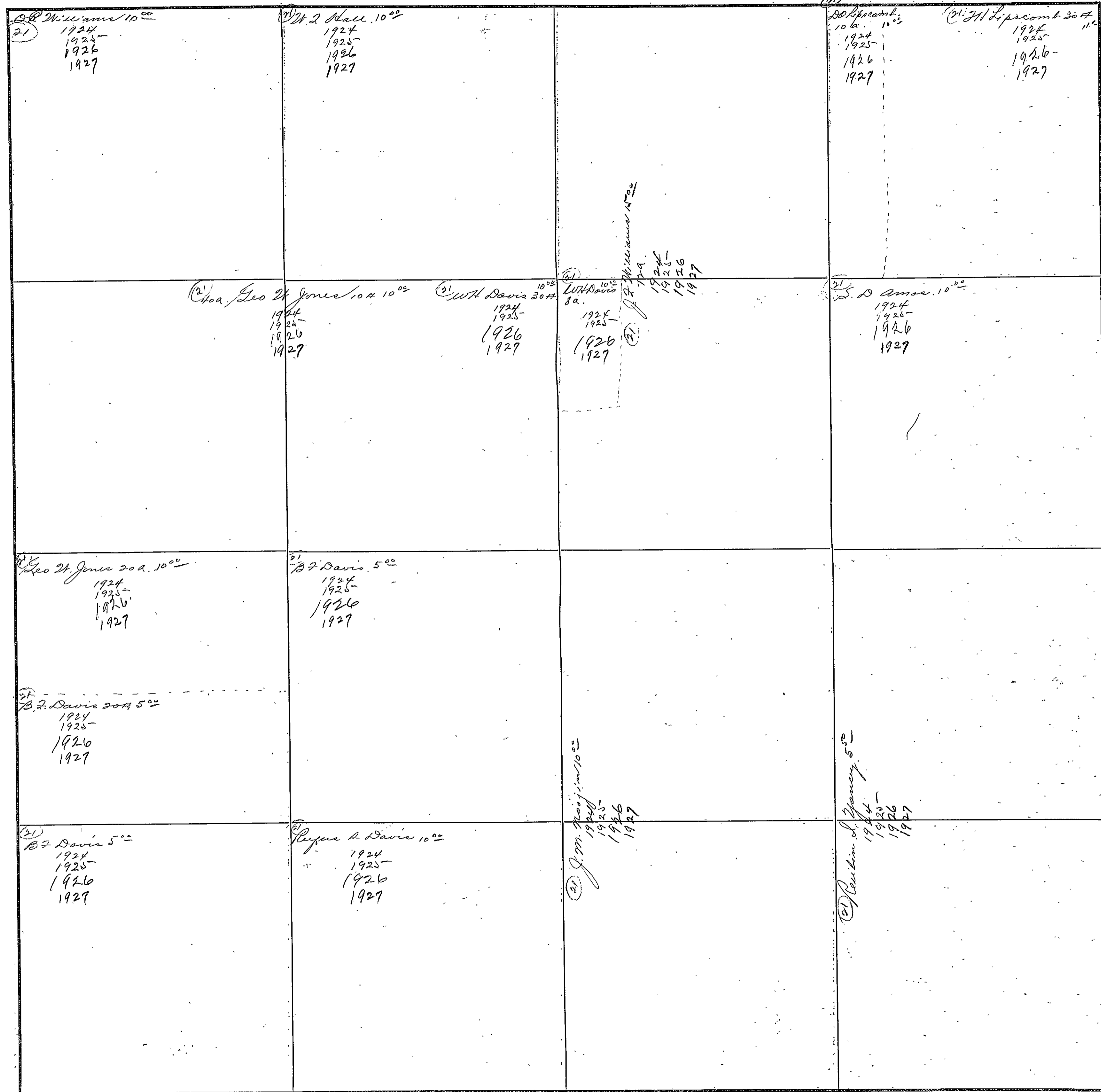


66

SECTION 5

TOWNSHIP 10

RANGE 6



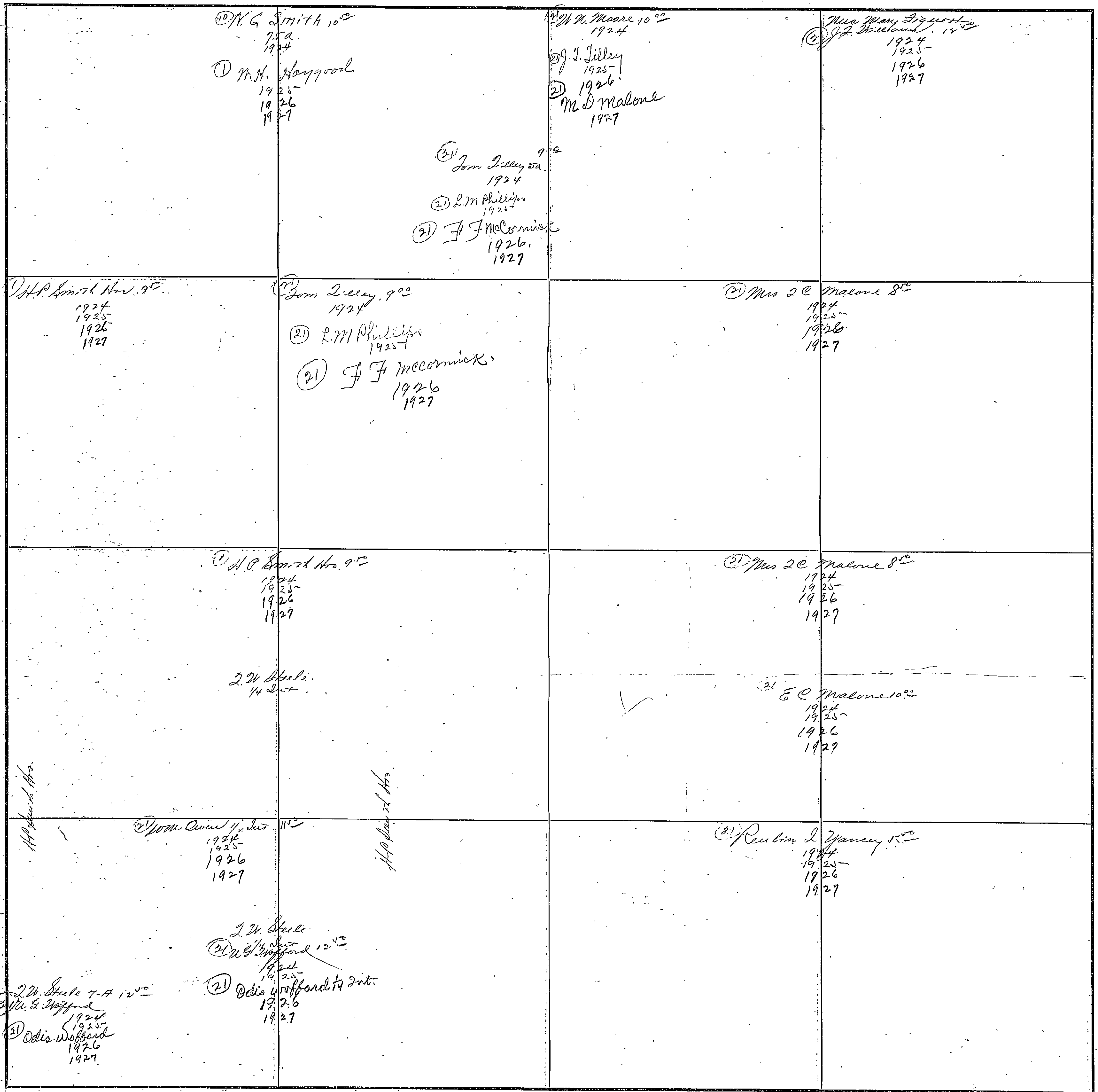
COUNTY BRUNSWICK

Scale-300 Ft.=1 Inch

SECTION 6

TOWNSHIP 10

RANGE 6



COUNTY \_\_\_\_\_

Scale-300 Ft.=1 inch

SECTION 7

TOWNSHIP 10

RANGE 6

|  |  |  |  |
|--|--|--|--|
| <p>(1) C. Downs 10<sup>00</sup><br/>1924<br/>1925<br/>1926<br/>1927</p>      | <p>(1) W. Hallman 10<sup>00</sup><br/>1924<br/>1925<br/>1926<br/>1927</p>  | <p>(1) J. Williams 10<sup>00</sup><br/>1924<br/>1925<br/>1926<br/>1927</p>     | <p>(1) Mrs. Nora Naler 6<sup>25</sup><br/>1924<br/>1925<br/>1926<br/>1927</p>  |
| <p>(1) C. Downs 10<sup>00</sup><br/>1924<br/>1925<br/>1926<br/>1927</p>      | <p>(1) J. Wallace 10<sup>00</sup><br/>1924<br/>1925<br/>1926<br/>1927</p> <p>(2) J. W. Samplers<br/>1926<br/>1927</p> <p>(1) Andrew G. Bishop 3<sup>28</sup><br/>1924<br/>1925</p> | <p>(1) J. G. Rogers 15<sup>00</sup><br/>1924<br/>1925<br/>1926<br/>1927</p>    | <p>(1) J. H. Underwood 12<sup>50</sup><br/>1924<br/>1925<br/>1926<br/>1927</p> |
| <p>(2) M. H. Presley<br/>1926<br/>1927</p>                                   | <p>(1) Andrew G. Bishop 8<sup>00</sup><br/>1924<br/>1925</p> <p>(2) M. H. Presley<br/>1926<br/>1927</p>  | <p>(1) J. H. Ellenberg 10<sup>00</sup><br/>1924<br/>1925<br/>1926<br/>1927</p> | <p>(1) J. H. Ellenberg 10<sup>00</sup><br/>1924<br/>1925<br/>1926<br/>1927</p> |
| <p>(1) J. E. Holland 10<sup>00</sup><br/>1924<br/>1925<br/>1926<br/>1927</p> | <p>(1) L. E. Bennet 9<sup>00</sup><br/>1924<br/>1925<br/>1926<br/>1927</p>   | <p>(1) J. H. Ellenberg 10<sup>00</sup><br/>1924<br/>1925<br/>1926<br/>1927</p> | <p>(1) J. H. Ellenberg 10<sup>00</sup><br/>1924<br/>1925<br/>1926<br/>1927</p> |

COUNTY Marshall

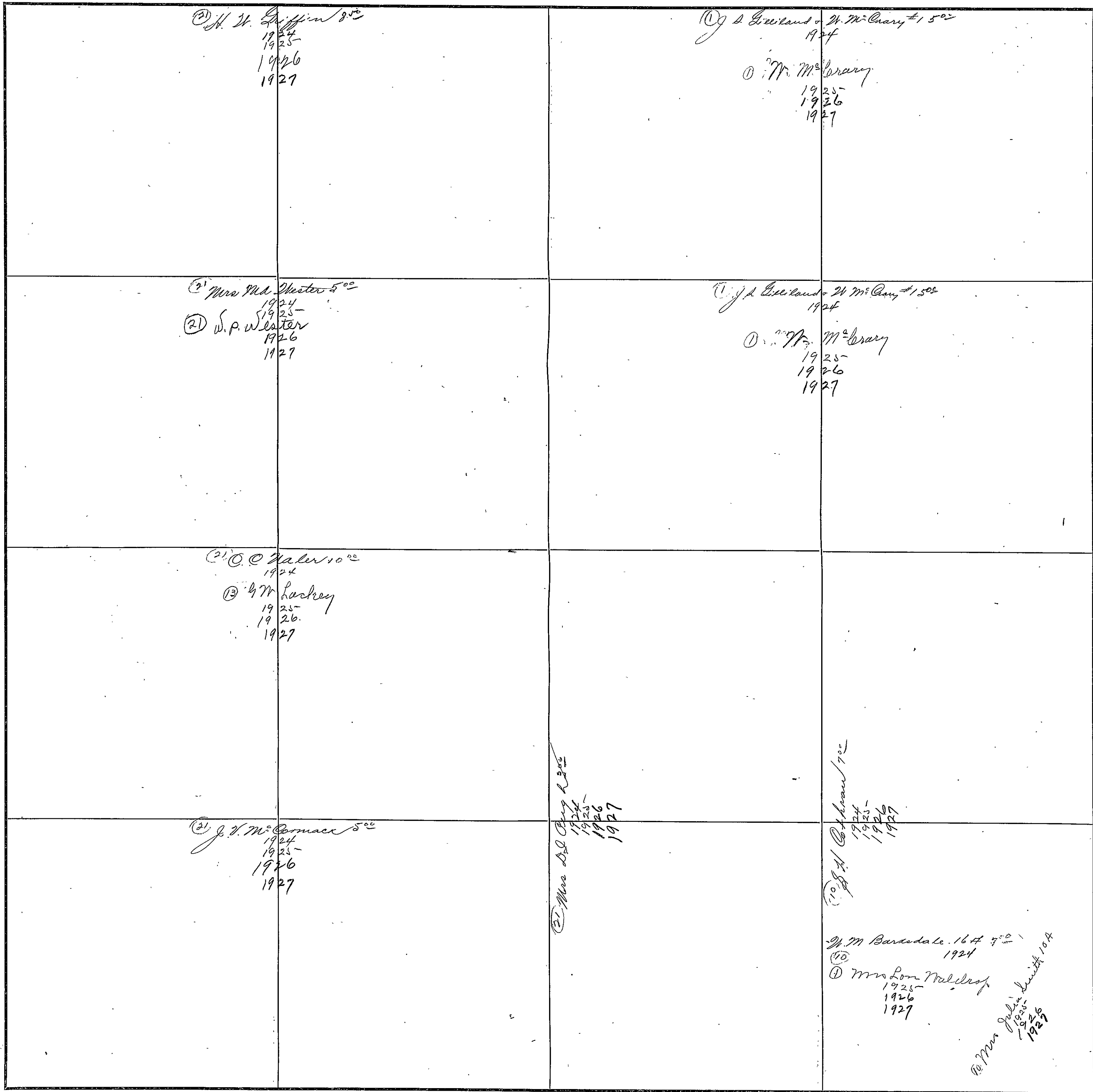
Scale - 300 Ft. = 1 inch



SECTION 8

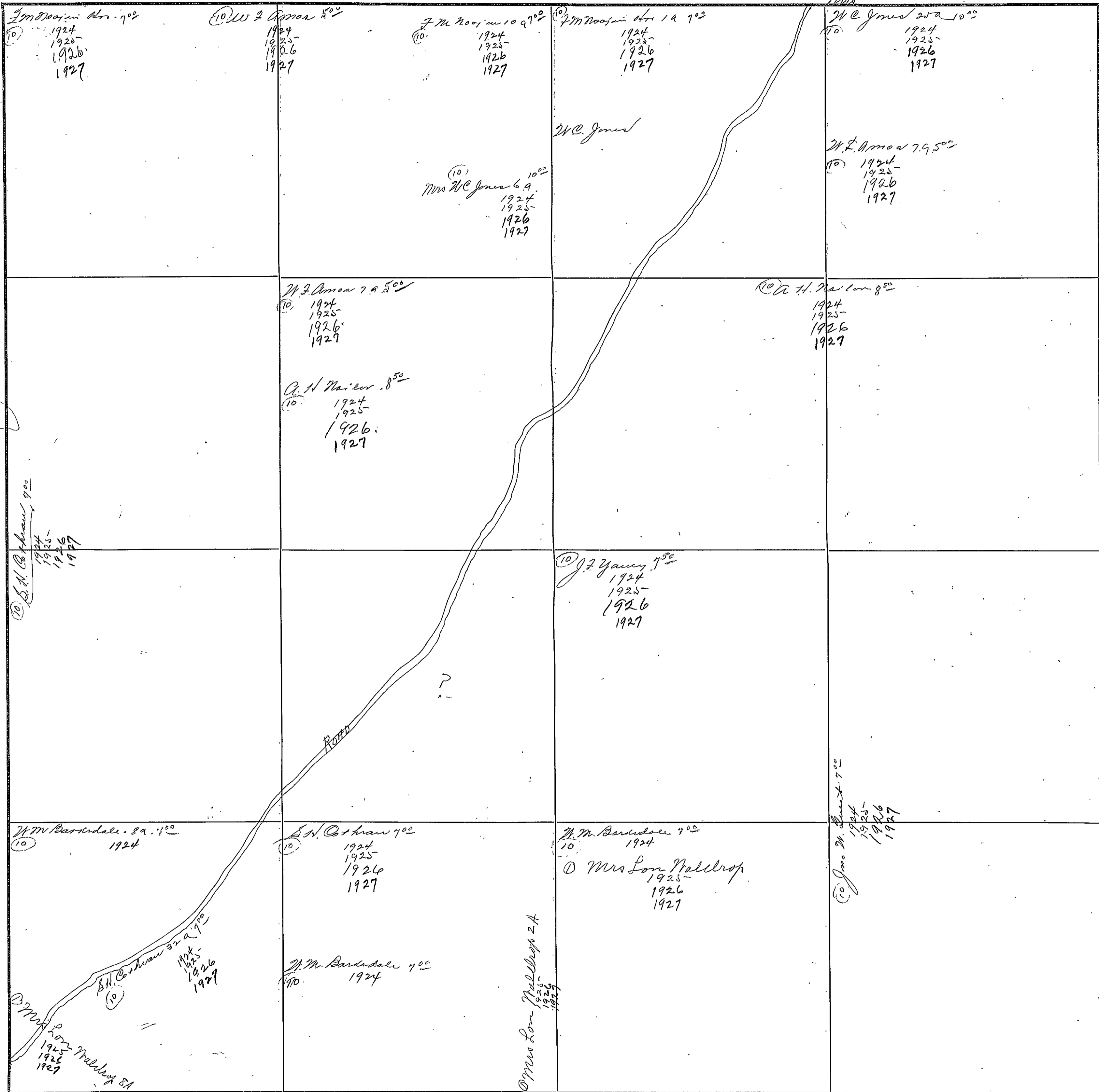
TOWNSHIP 10

RANGE 6



COUNTY ETOWAH

Scale-300 Ft.=1 inch



|   |  |  |
|---|--|--|
| <p>(10) <i>W. Malone</i><br/>800<br/>1924<br/>1925</p> <p>(10) <i>E. Taylor</i><br/>1926<br/>1927</p> | <p>(10) <i>Geo. H. Penn</i> 1000<br/>800<br/>1924<br/>1925<br/>1926<br/>1927</p>   | <p><i>Diana Edwards</i> (10) <i>W. E. Yancy</i> 1000<br/>250<br/>1924 800<br/>1925<br/>1926<br/>1927</p>   |
| <p>(10) <i>W. Malone</i><br/>800<br/>1924<br/>1925</p> <p>(10) <i>E. Taylor</i><br/>1926<br/>1927</p> | <p>(10) <i>Geo. H. Penn</i> 900<br/>1924<br/>1925<br/>1926<br/>1927</p> <p>(10) <i>H. C. Spink</i> 600<br/>1924<br/>1925<br/>1926<br/>1927</p>                               | <p>(10) <i>Geo. H. Penn</i> 900<br/>1924<br/>1925<br/>1926<br/>1927</p> <p>(10) <i>H. C. Spink</i> 600<br/>1924<br/>1925<br/>1926<br/>1927</p>         |
| <p>(10) <i>John H. Spink</i> 700<br/>800<br/>1924<br/>1925<br/>1926<br/>1927</p>                      | <p>(10) <i>H. C. Spink</i> 600<br/>1924<br/>1925<br/>1926<br/>1927</p> <p>(10) <i>James Yancy</i> (10) <i>W. A. Sherrell</i> 700<br/>1924 700<br/>1925<br/>1926<br/>1927</p> | <p>(10) <i>H. C. Spink</i> 600<br/>800<br/>1924<br/>1925<br/>1926<br/>1927</p> <p>(10) <i>Wm. Anderson</i> 700<br/>1924<br/>1925<br/>1926<br/>1927</p> |

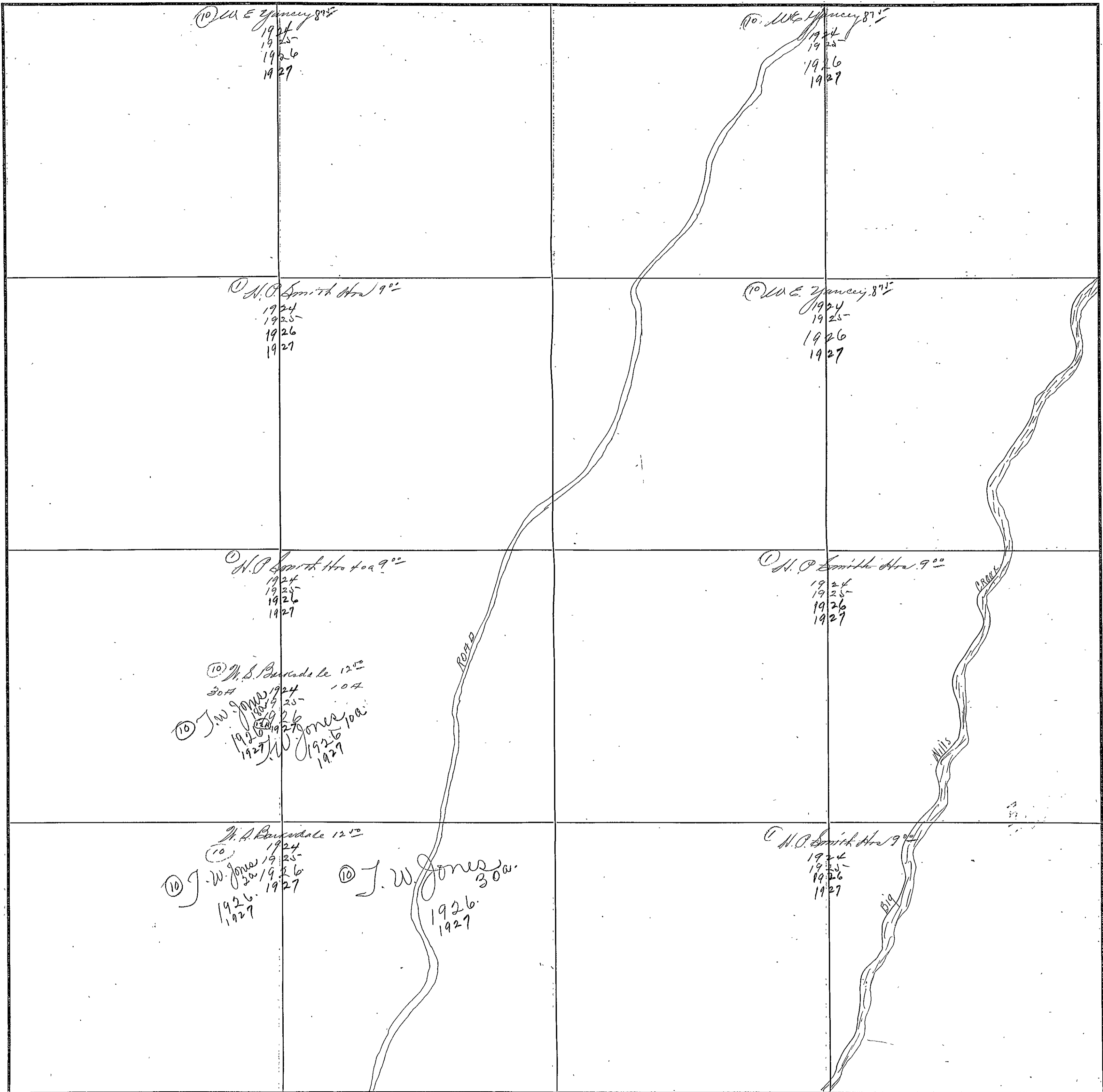
72

FORM 1-5, T. C.  
MARSHALL & BRUCE CO., NASHVILLE

SECTION 11

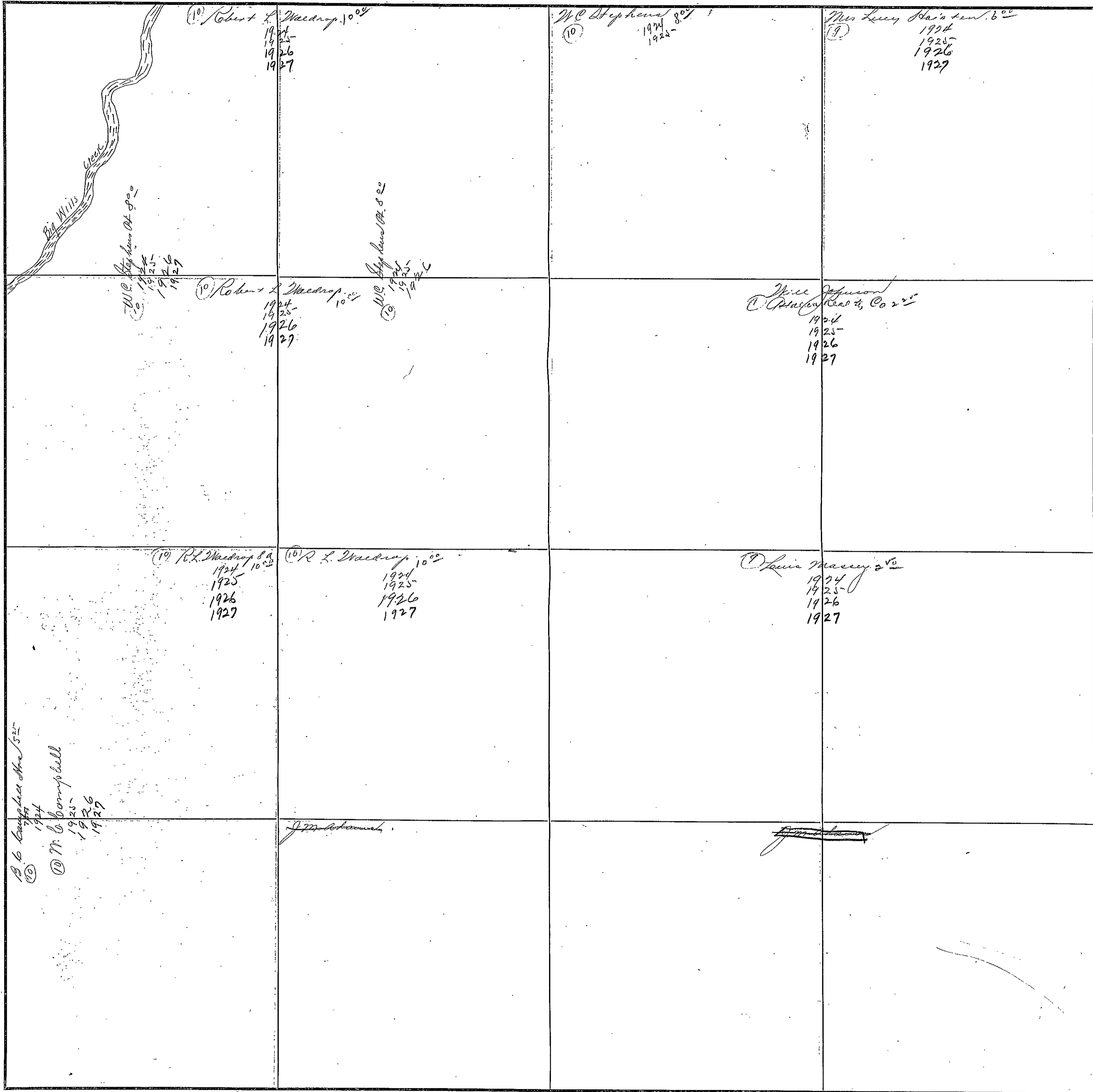
TOWNSHIP 10

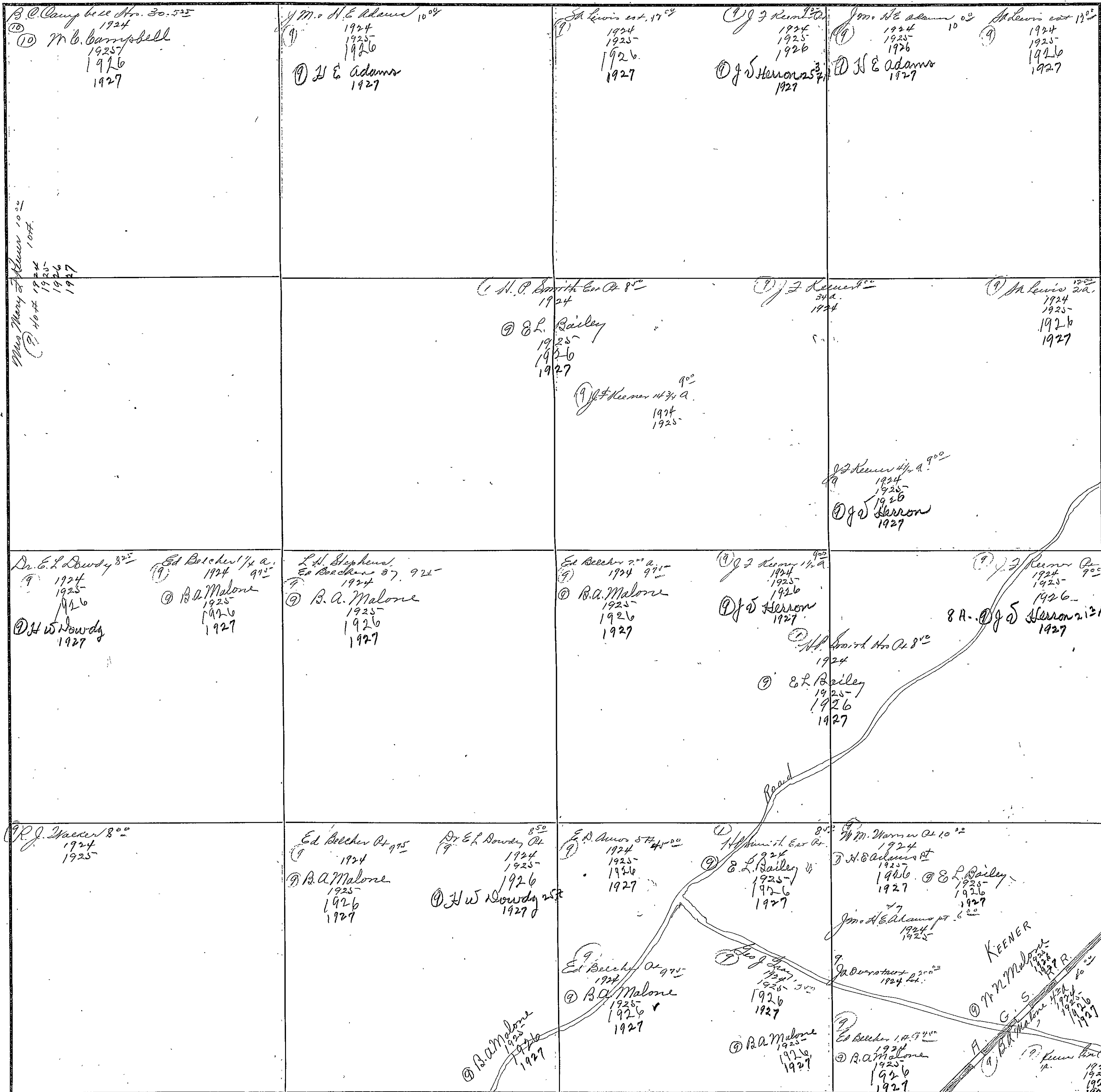
RANGE 6



COUNTY ETOWNA

Scale-300 Ft.=1 Inch



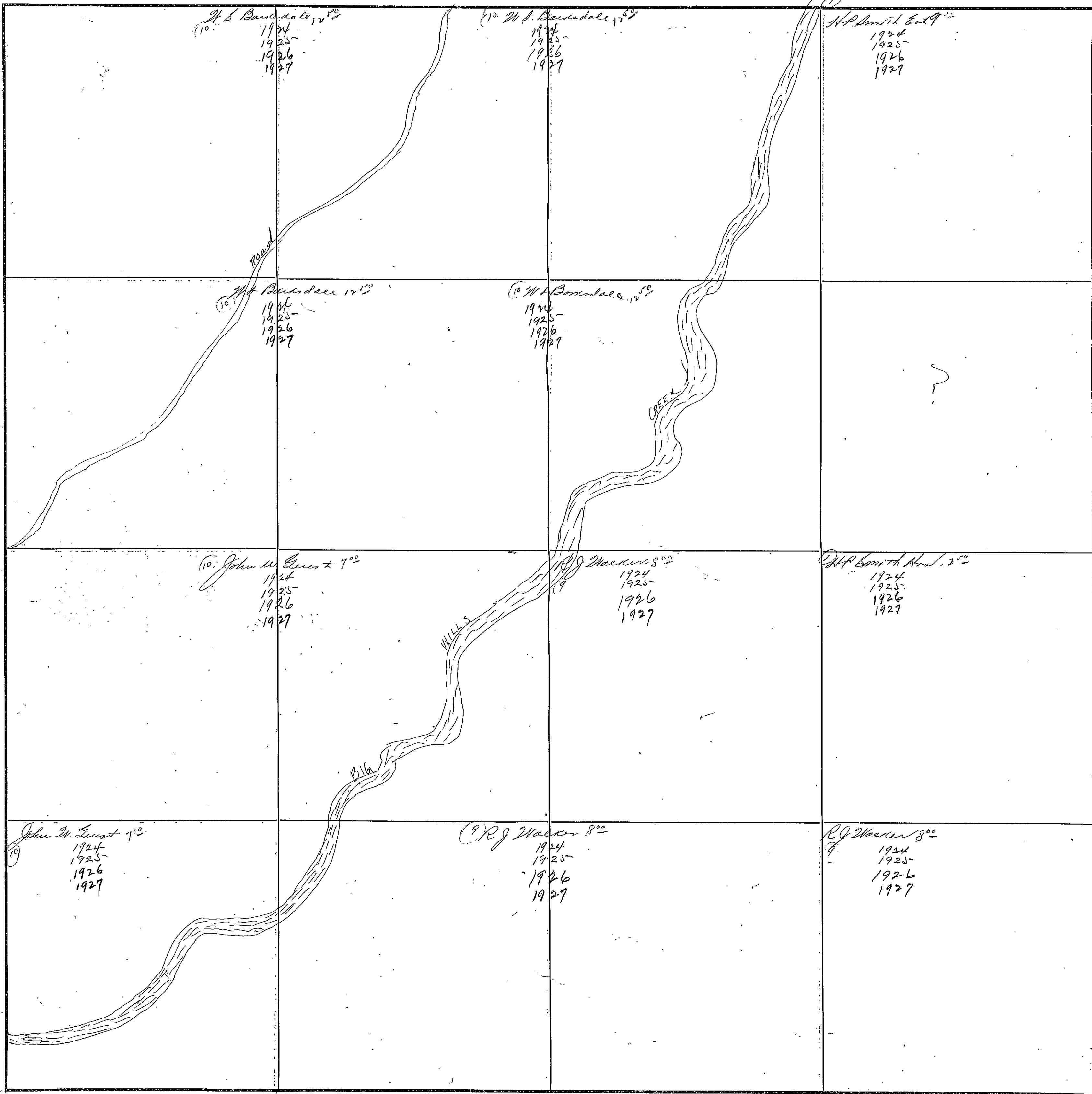


FORM 1-5, T. C.  
MARSHALL & BRUCE CO., NASHVILLE

SECTION 14

TOWNSHIP 10

RANGE 6



W. S. Bursdale 12<sup>50</sup>  
 1924  
 1925  
 1926  
 1927

W. A. Bursdale 12<sup>50</sup>  
 1924  
 1925  
 1926  
 1927

H. P. Smith 6<sup>19</sup>  
 1924  
 1925  
 1926  
 1927

W. A. Bursdale 12<sup>50</sup>  
 1924  
 1925  
 1926  
 1927

W. A. Bursdale 12<sup>50</sup>  
 1924  
 1925  
 1926  
 1927

John W. Lusk 7<sup>00</sup>  
 1924  
 1925  
 1926  
 1927

R. J. Wacker 8<sup>00</sup>  
 1924  
 1925  
 1926  
 1927

H. P. Smith 6<sup>19</sup>  
 1924  
 1925  
 1926  
 1927

John W. Lusk 7<sup>00</sup>  
 1924  
 1925  
 1926  
 1927

R. J. Wacker 8<sup>00</sup>  
 1924  
 1925  
 1926  
 1927

R. J. Wacker 8<sup>00</sup>  
 1924  
 1925  
 1926  
 1927

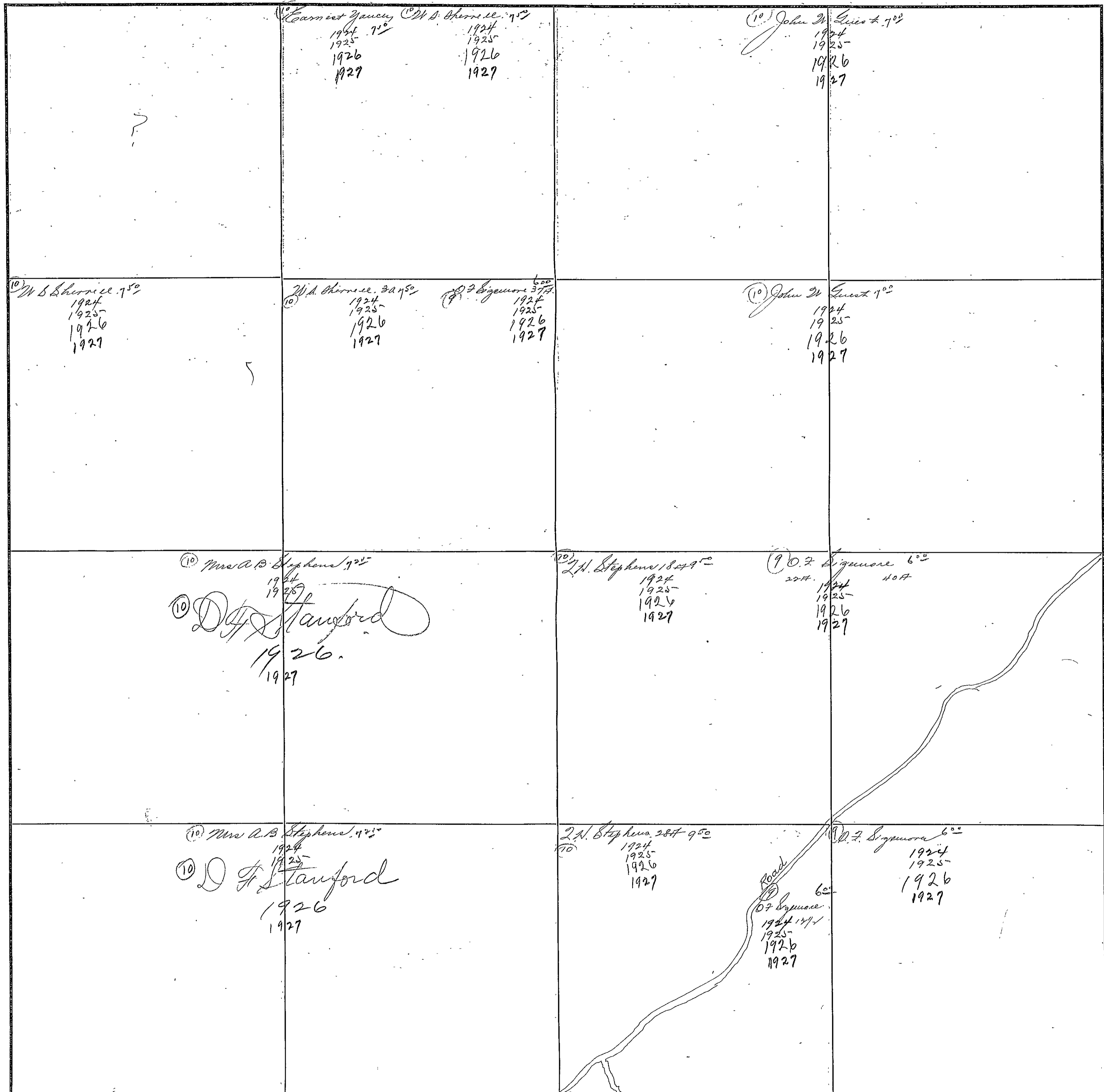
COUNTY MICHIGAN

Scale-300 Ft.=1 inch

SECTION 15

TOWNSHIP 10

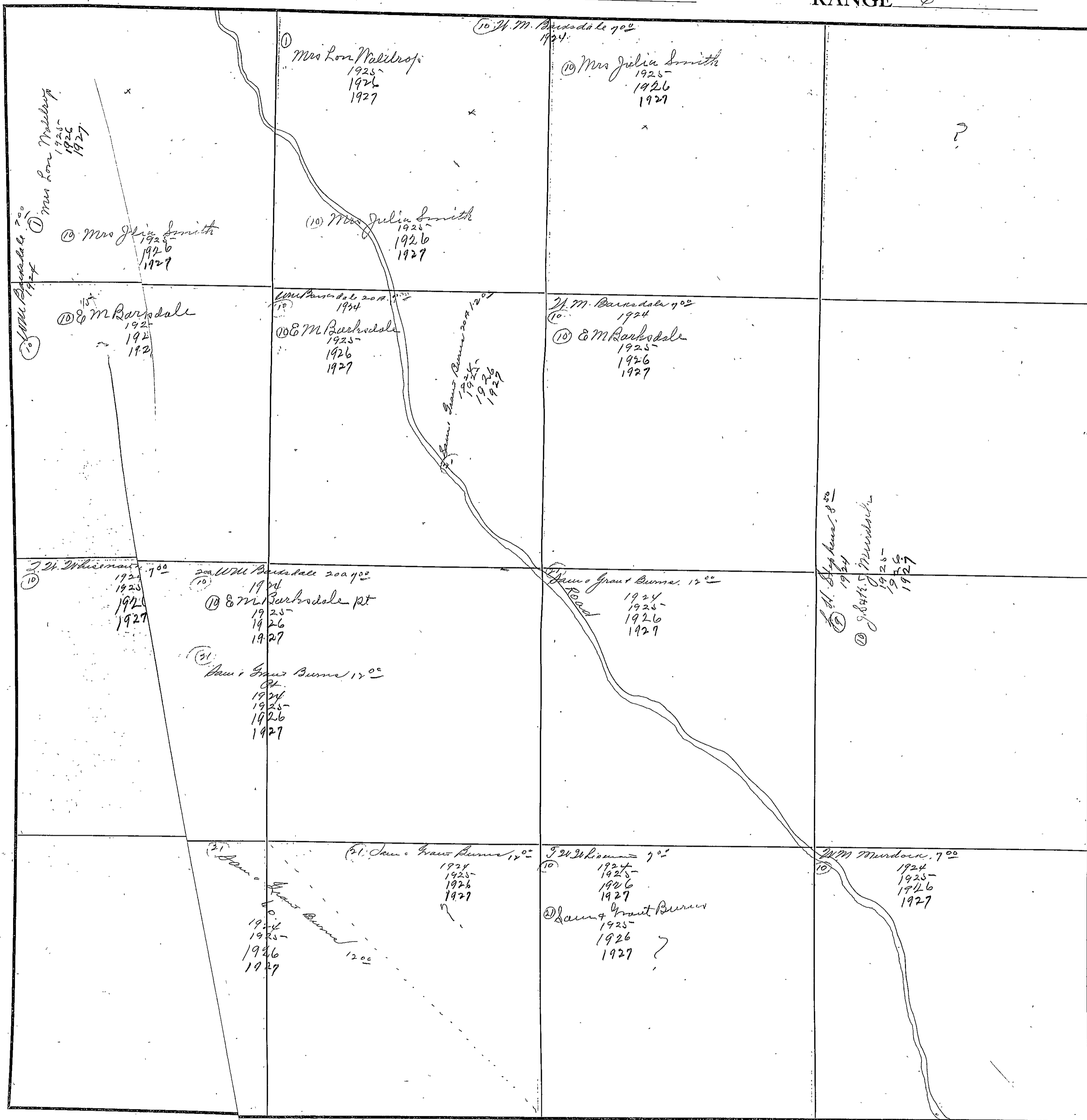
RANGE 6

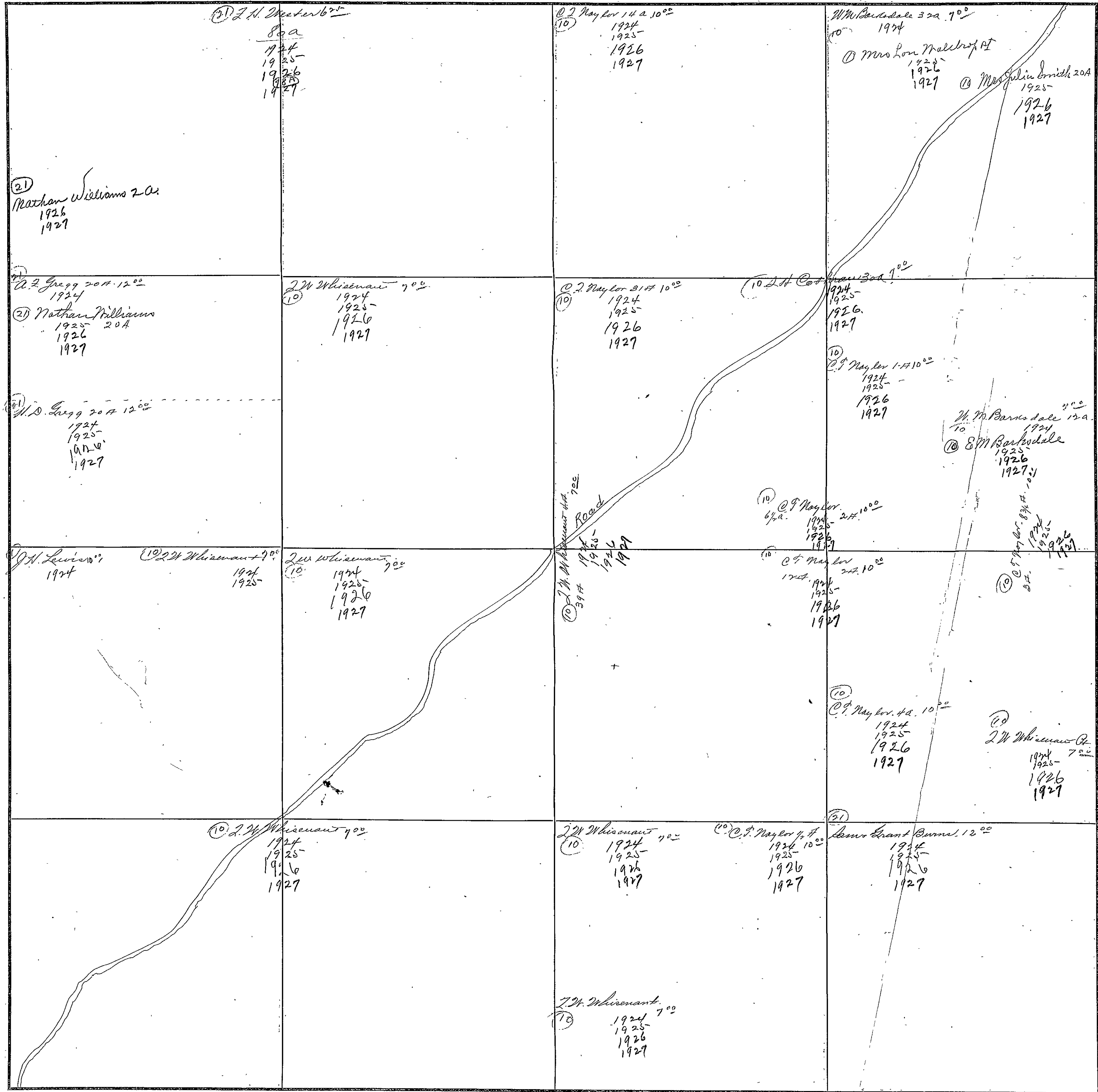


COUNTY ETOWAH

Scale-300 Ft.=1 inch





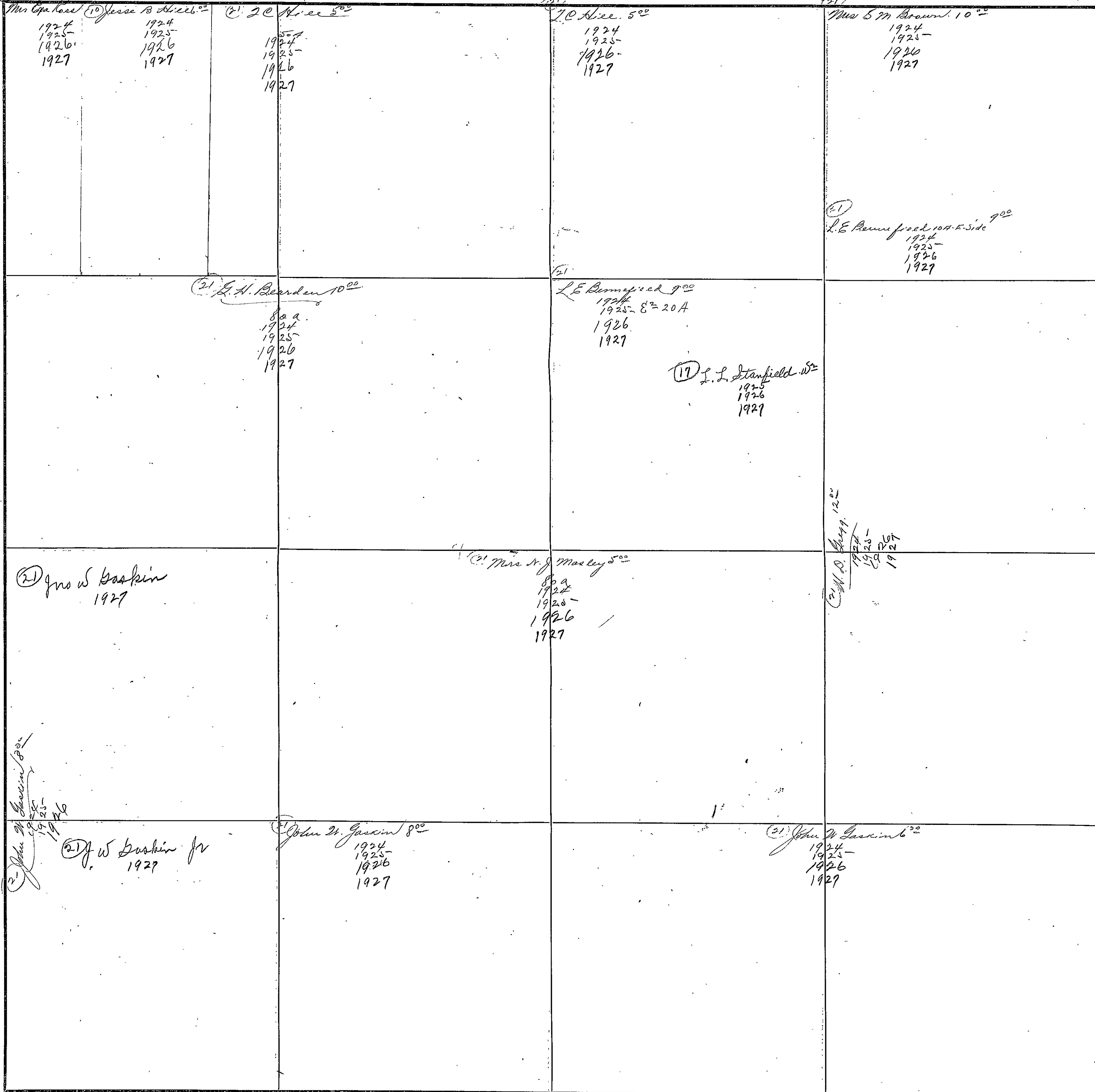


FORM 1-5, T. C. MARSHALL & BRUCE CO., NASHVILLE

SECTION 18

TOWNSHIP 10

RANGE 6



COUNTY BLOWN

Scale-300 Ft.=1 inch

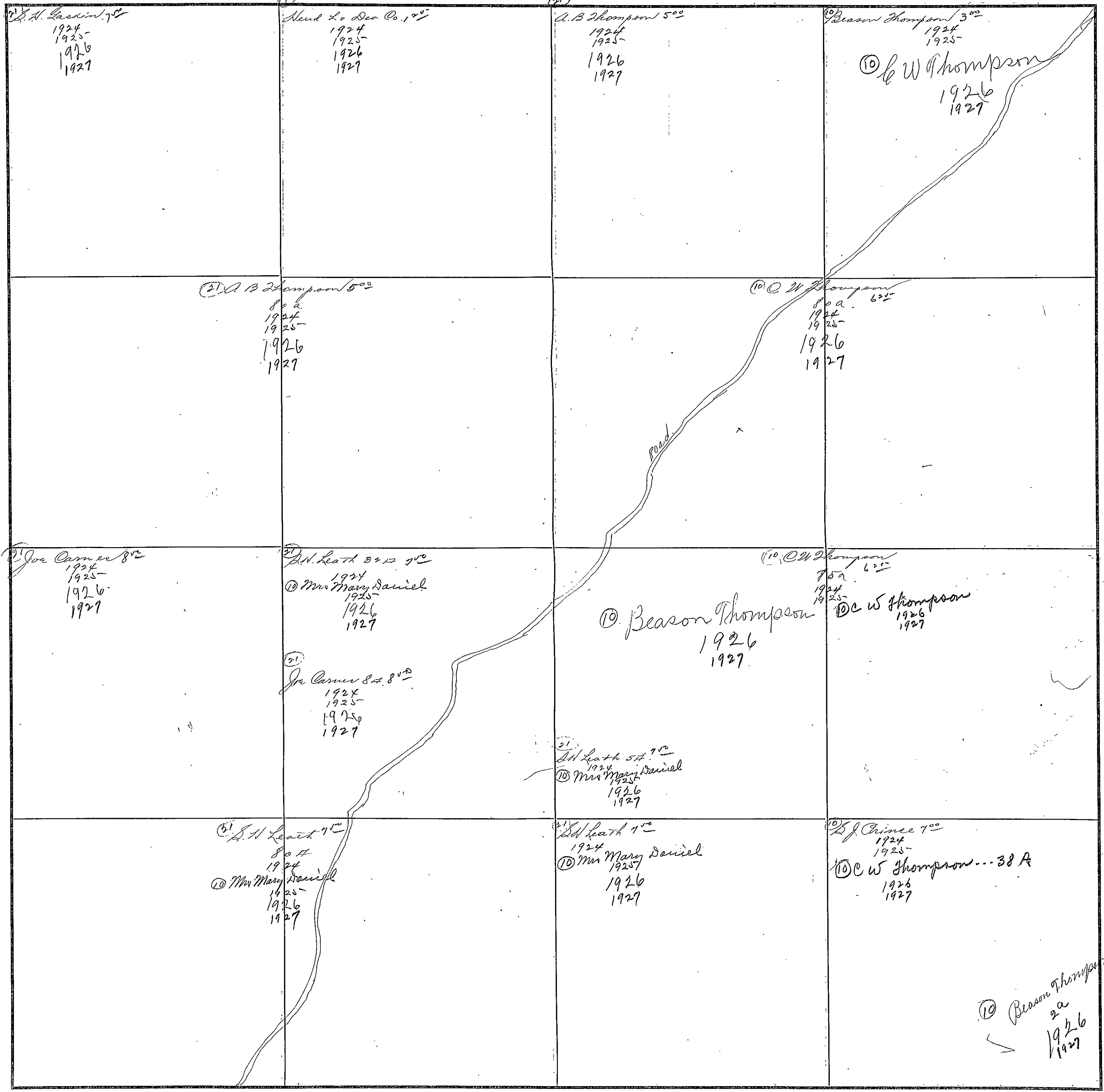
# 80

FORM 1-B T C  
MARSHALL & BRUCE CO., NASHVILLE

SECTION 19

TOWNSHIP 10

RANGE 6



COUNTY HOWARD

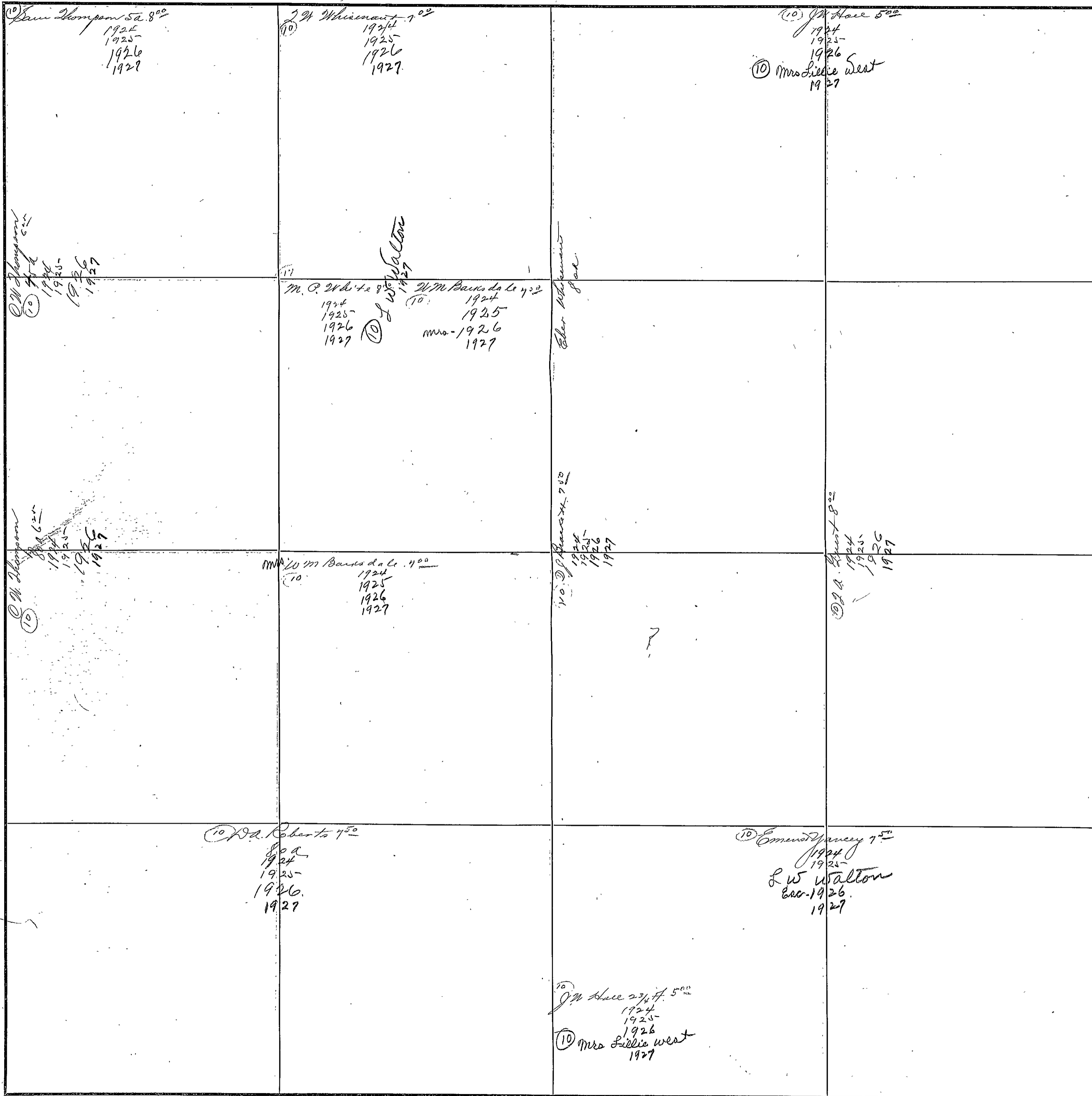
Scale-300 Ft.=1 Inch

(Circled 10) Beason Thompson  
2a  
1926  
1927

SECTION 20

TOWNSHIP 10

RANGE 6



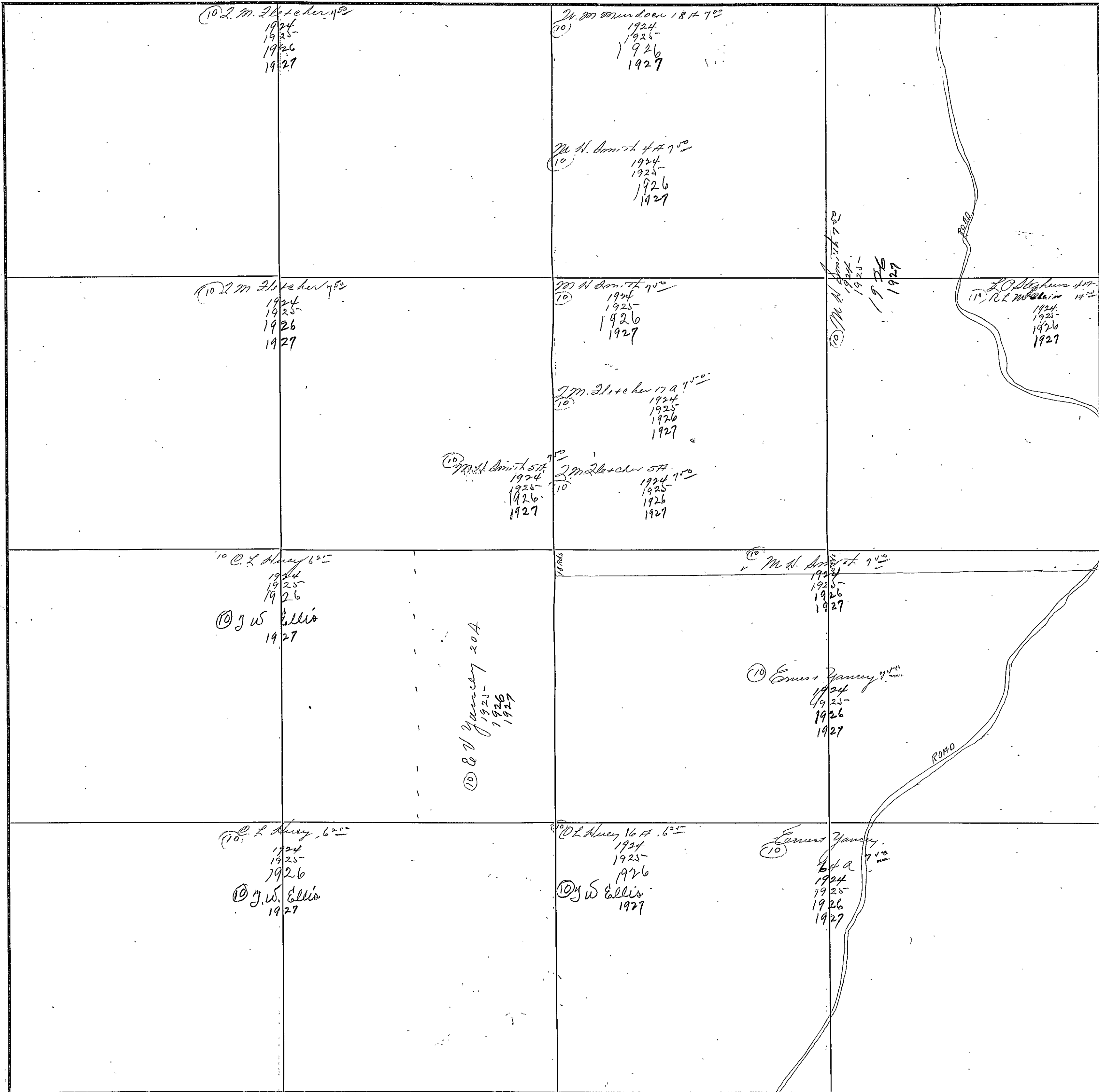
COUNTY EROWEN

Scale-300 Ft.=1 Inch

SECTION 21

TOWNSHIP 10

RANGE 6



COUNTY ELDON

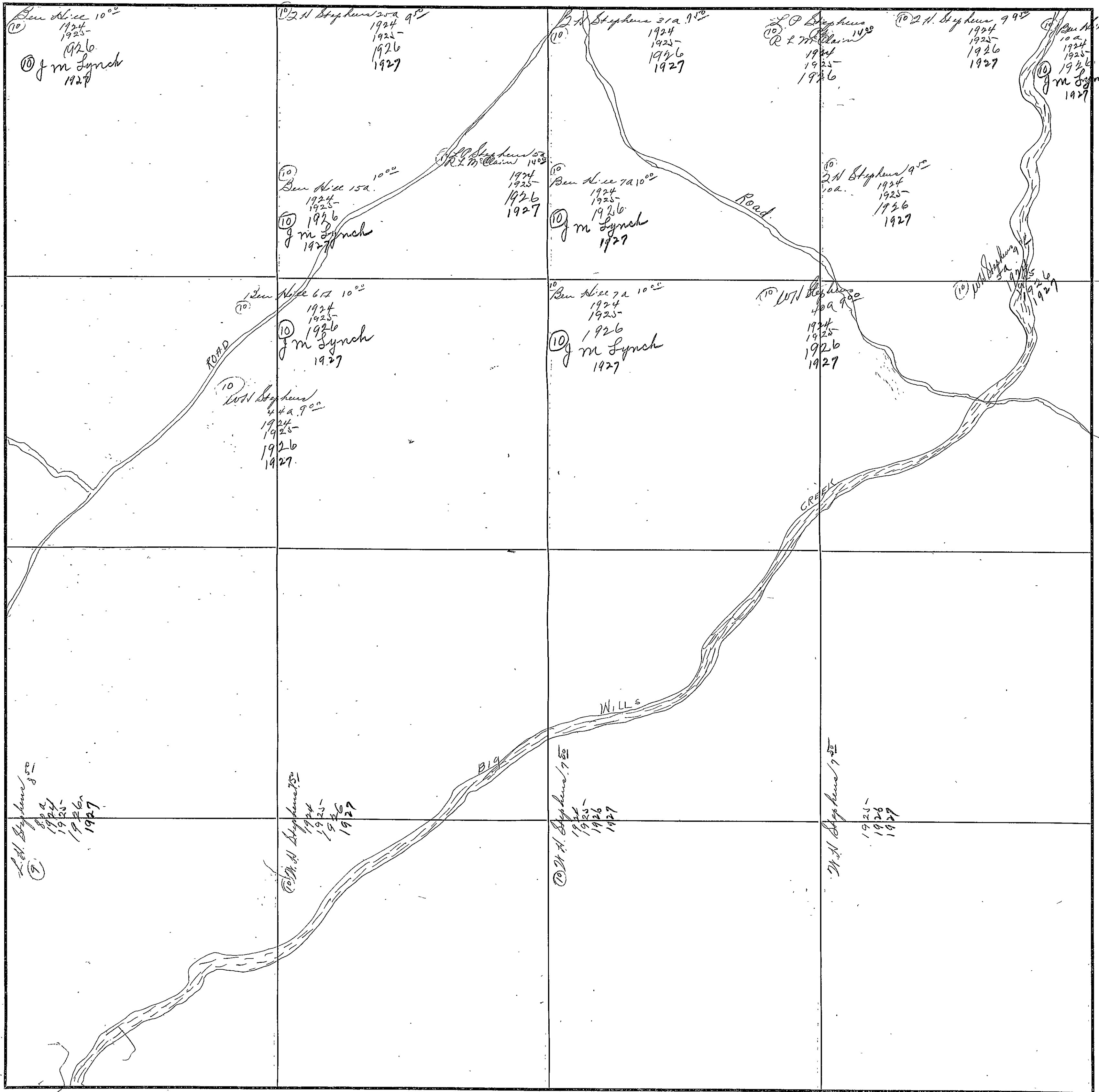
Scale-300 Ft.=1 Inch

FORM 1-2 T. C.  
MARSHALL & BRUCE CO., NASHVILLE

SECTION 22

TOWNSHIP 10

RANGE 6



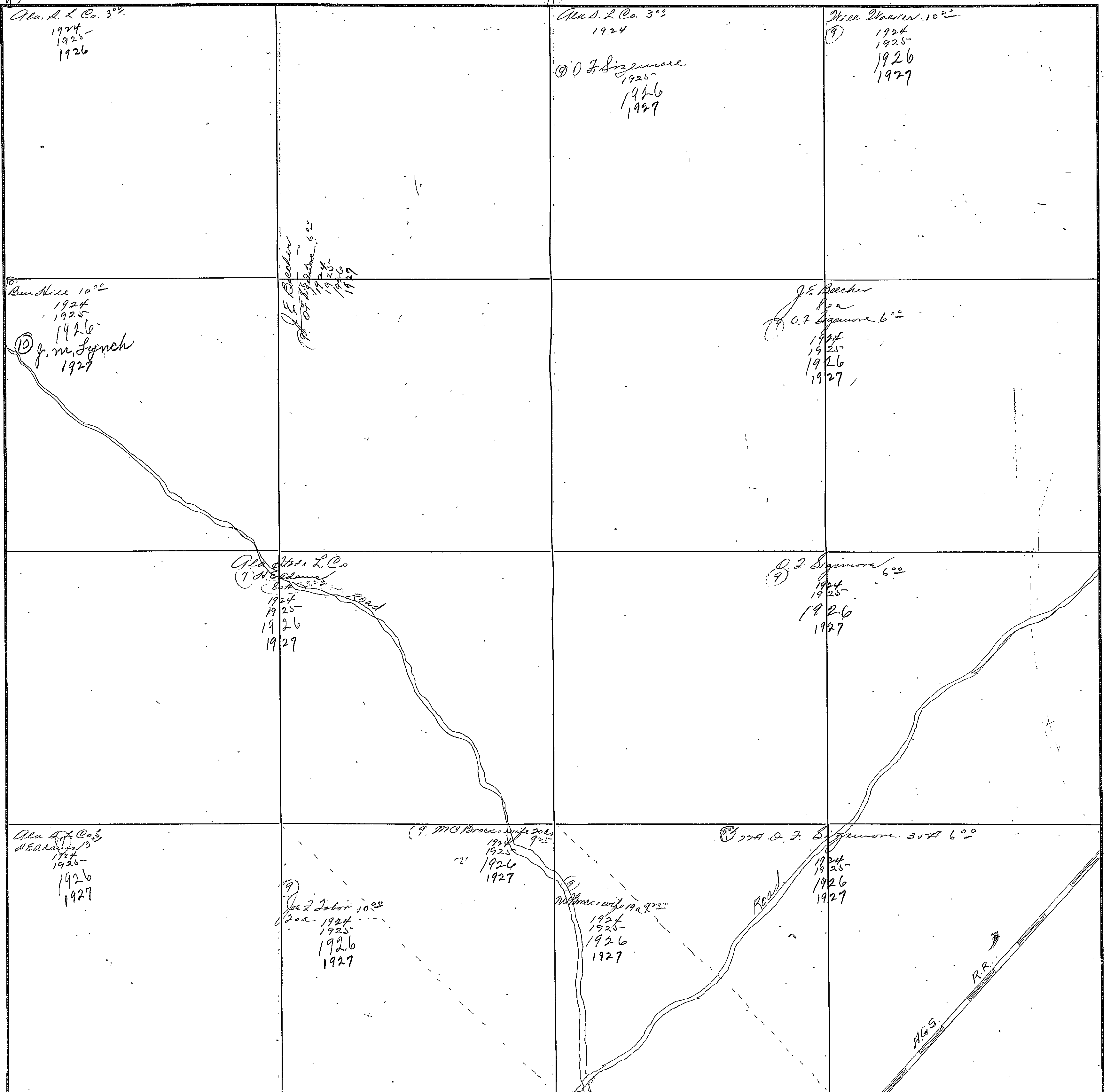
COUNTY WILSON

Scale-300 Ft.=1 inch

SECTION 23

TOWNSHIP 10

RANGE 6



COUNTY WICHITA

Scale-300 Ft.=1 inch

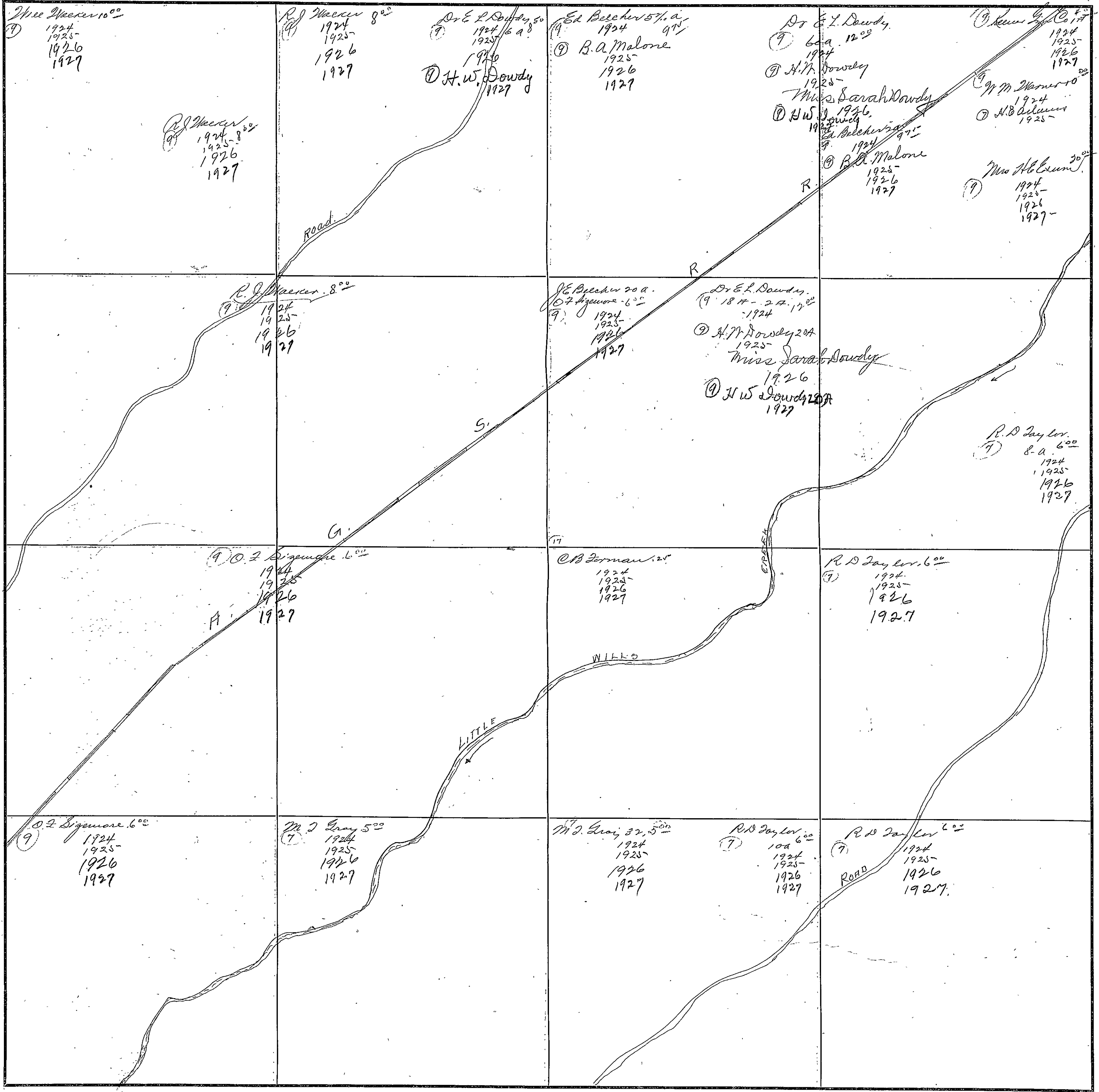


FORM 1-S T. C.  
MARSHALL & BRUCE CO., NASHVILLE

SECTION 24

TOWNSHIP 10

RANGE 6



COUNTY IOWA

Scale-300 Ft.=1 inch

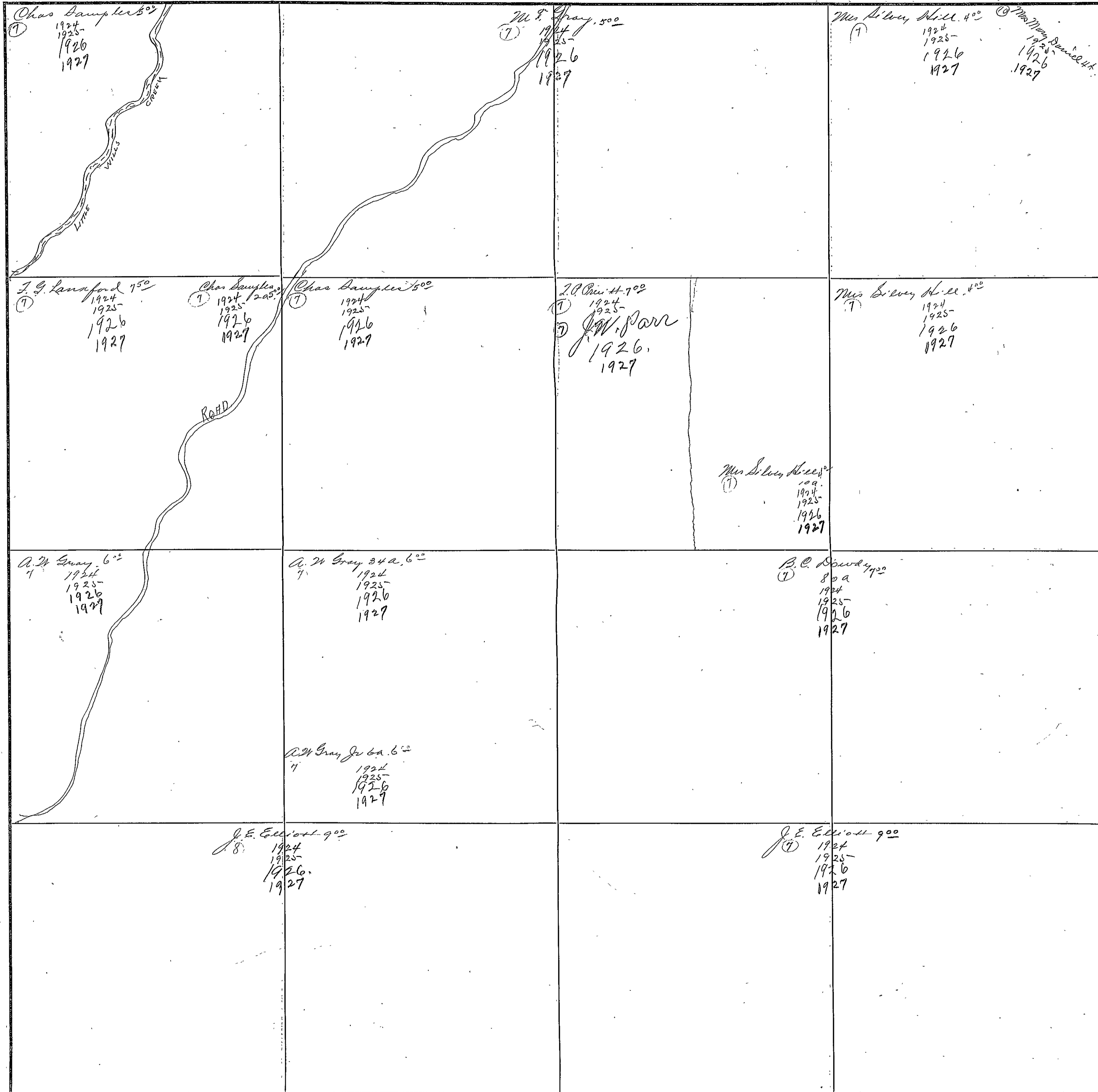
#86

FORM 1-B T.C.  
MARSHALL & BRUCE CO., NASHVILLE

SECTION 25

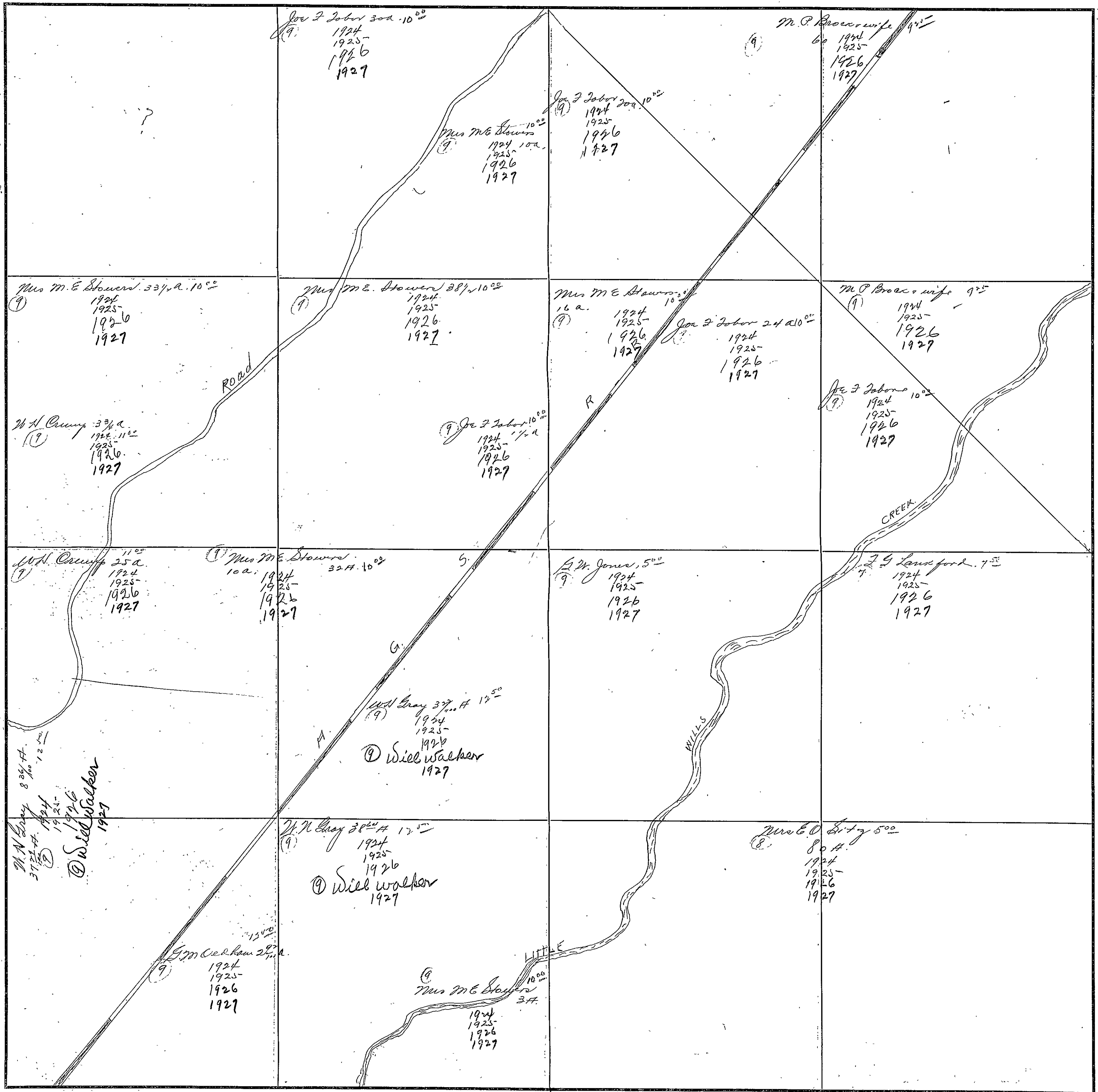
TOWNSHIP 10

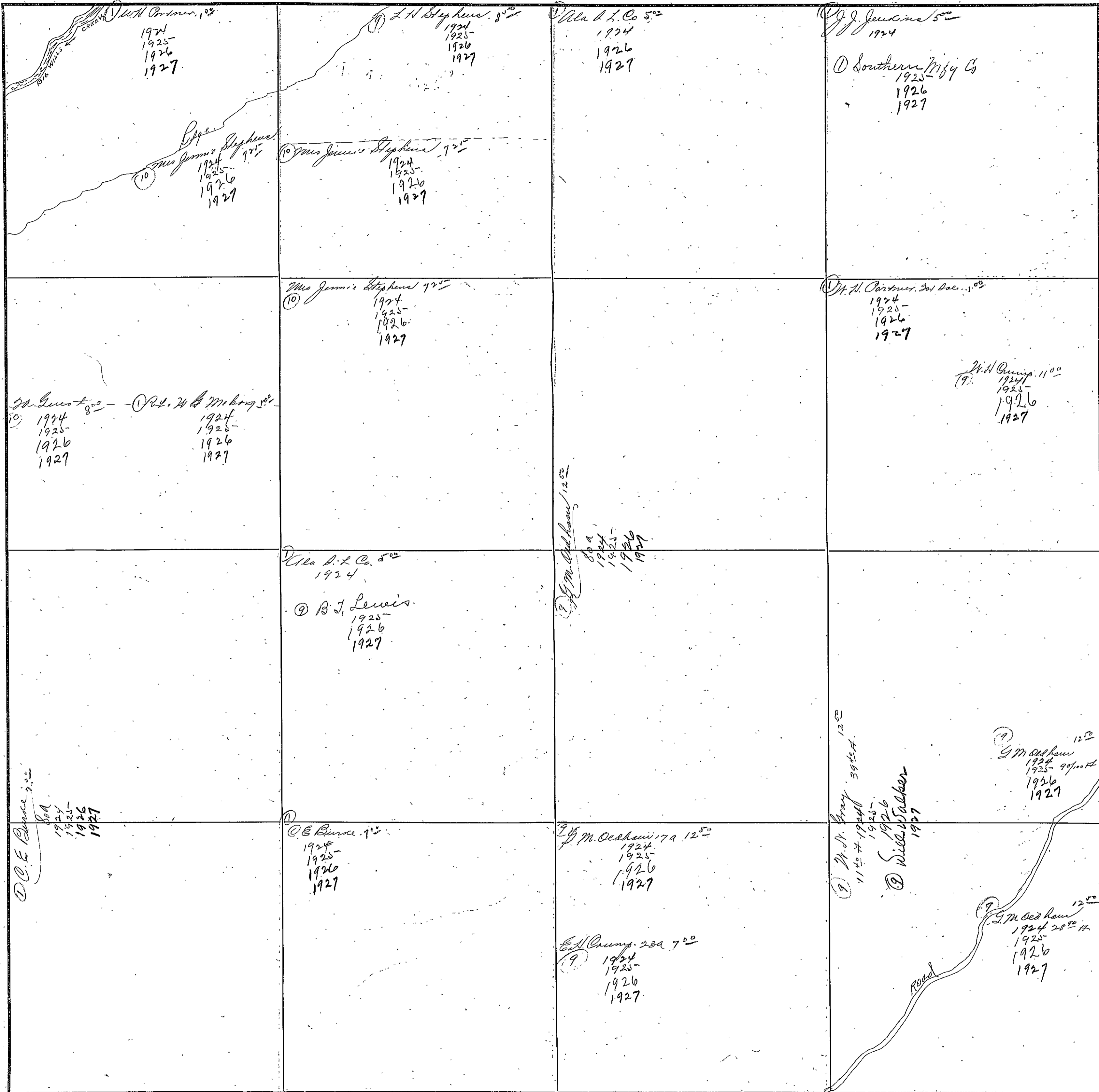
RANGE 6

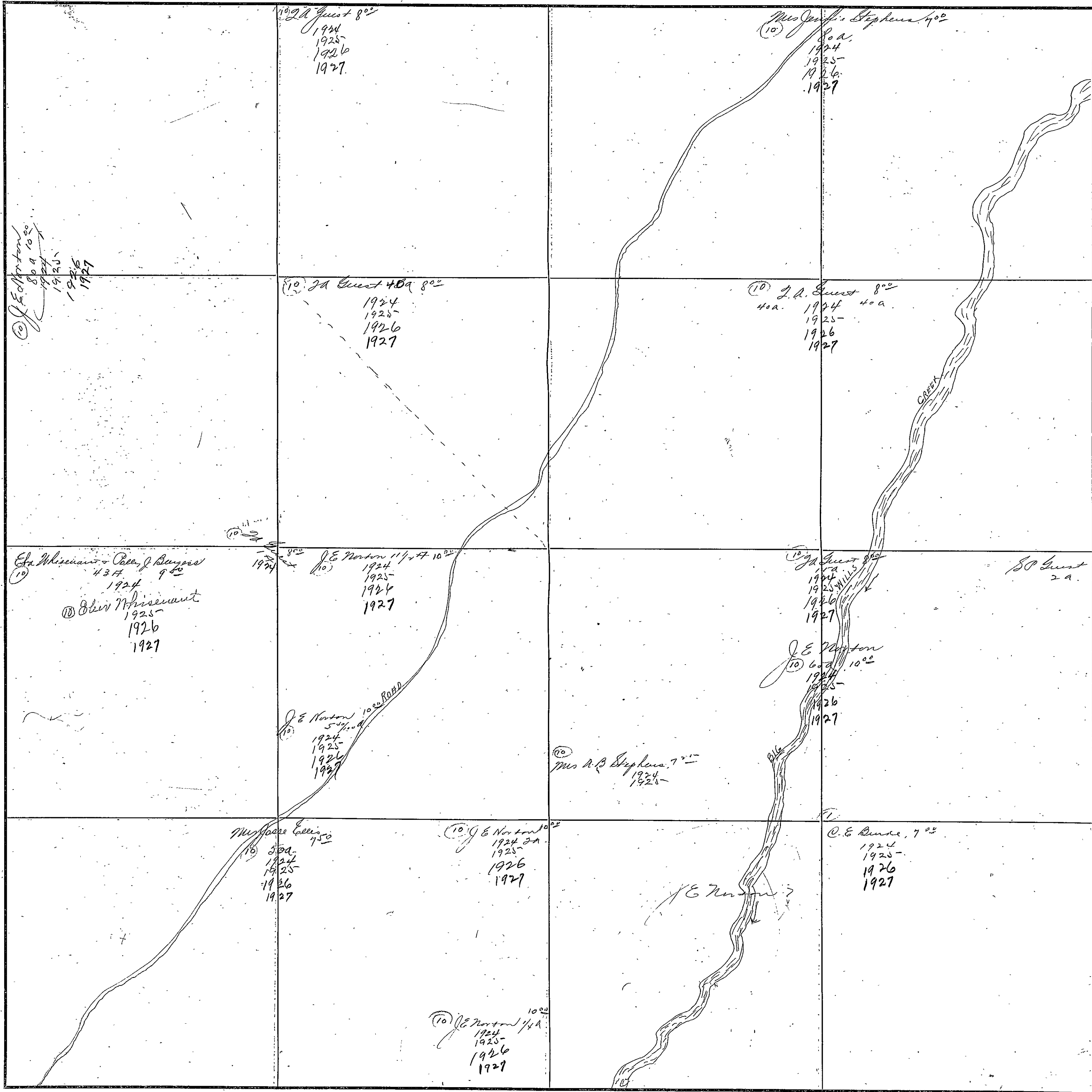


COUNTY \_\_\_\_\_

Scale-300 Ft.=1 inch





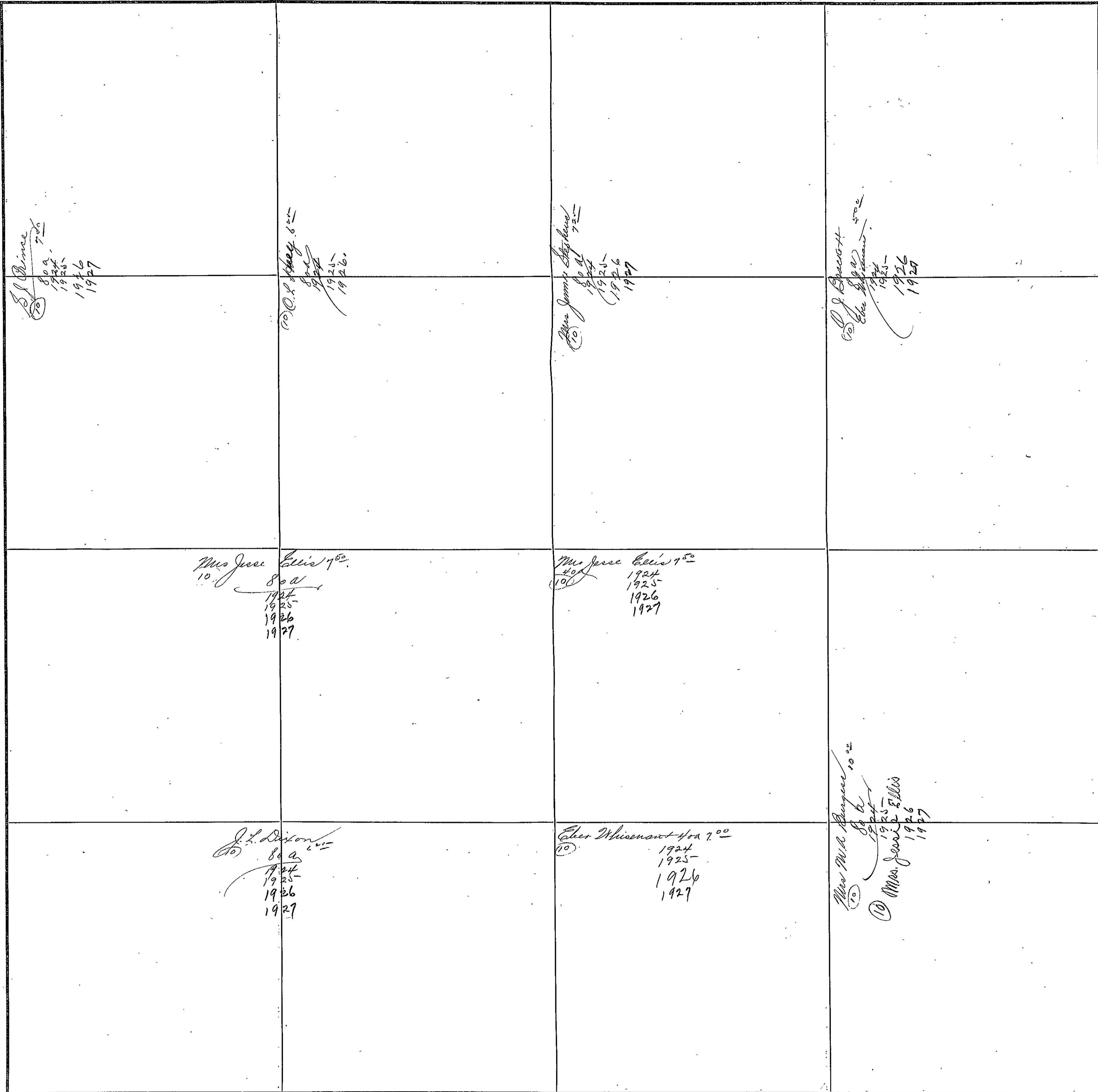


#90

SECTION 29

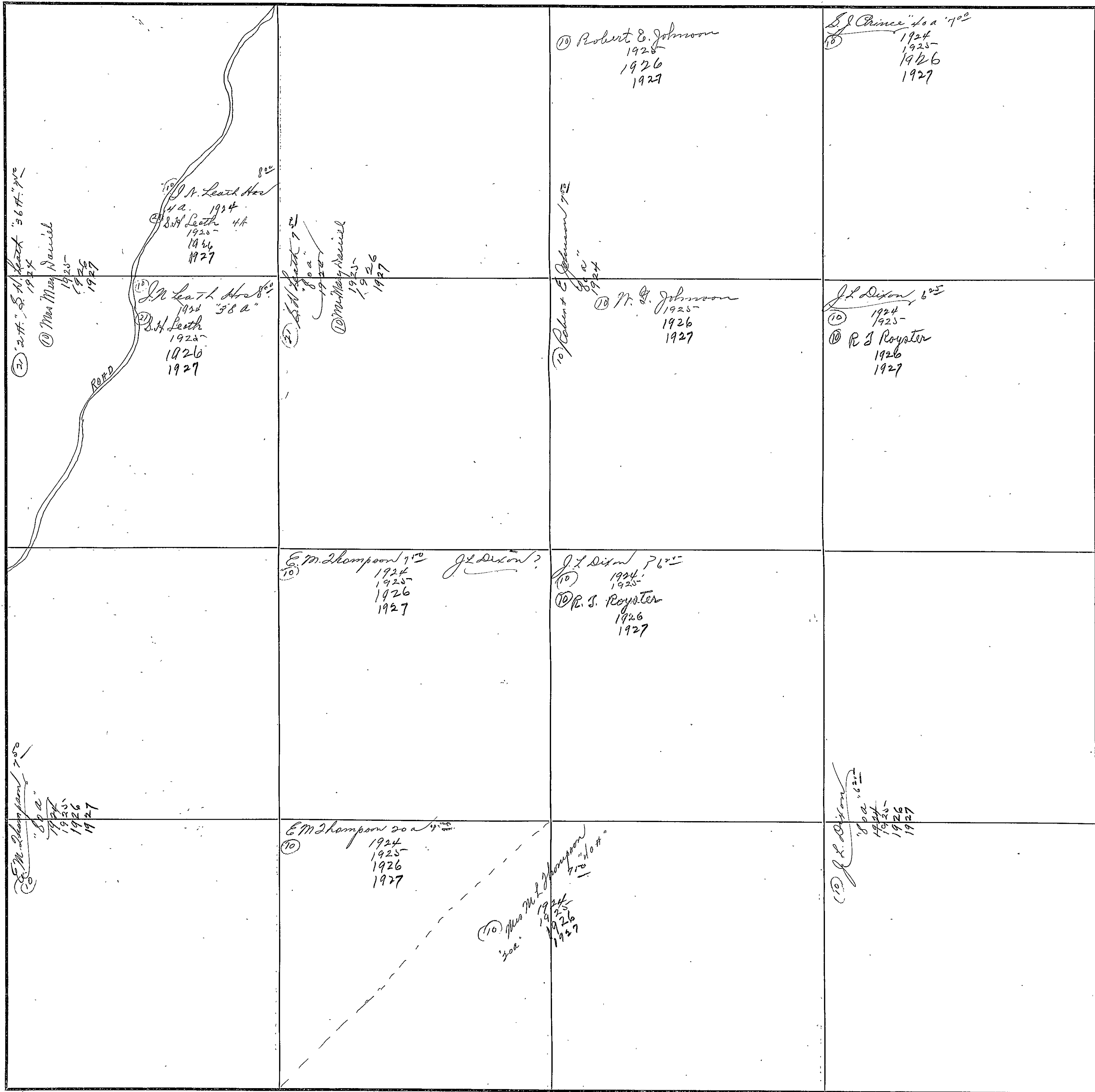
TOWNSHIP 10

RANGE 6



COUNTY HOWARD

Scale-300 Ft.=1 Inch



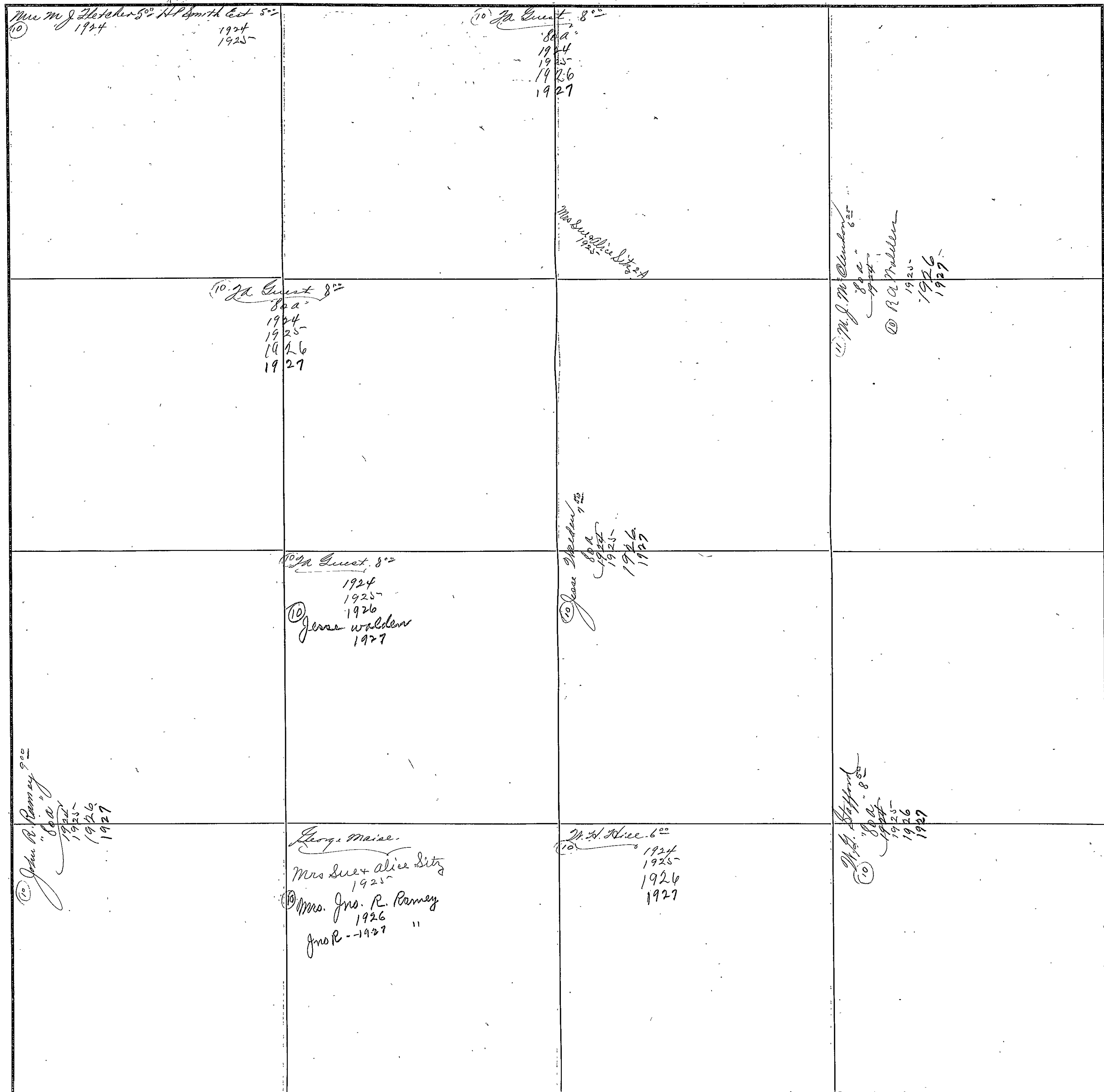
492

FORM 1-S T. C.  
MARSHALL & BRUCE CO., NASHVILLE

SECTION 31

TOWNSHIP 10

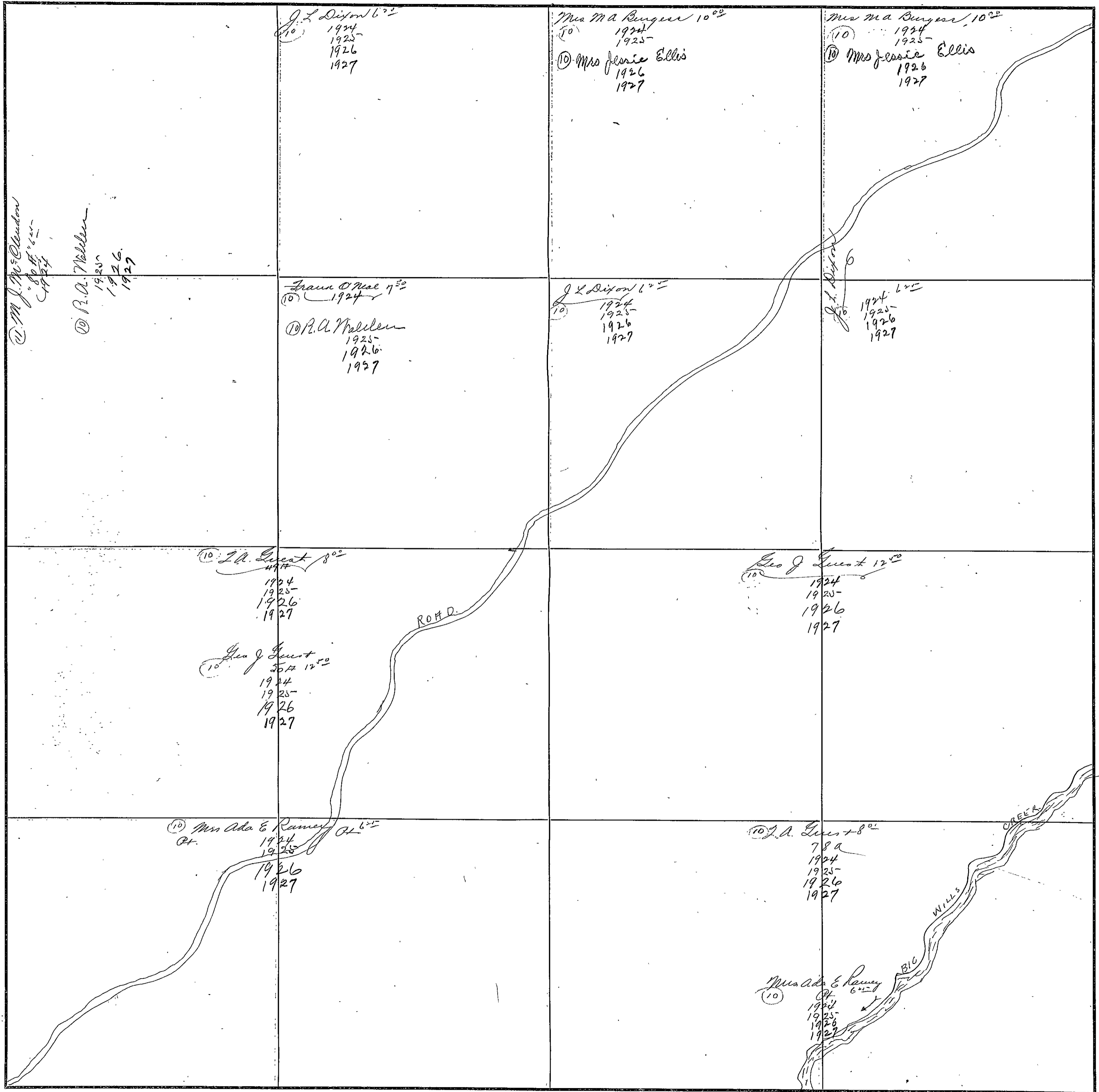
RANGE 6



COUNTY ELOWAN

Scale-300 Ft.=1 Inch

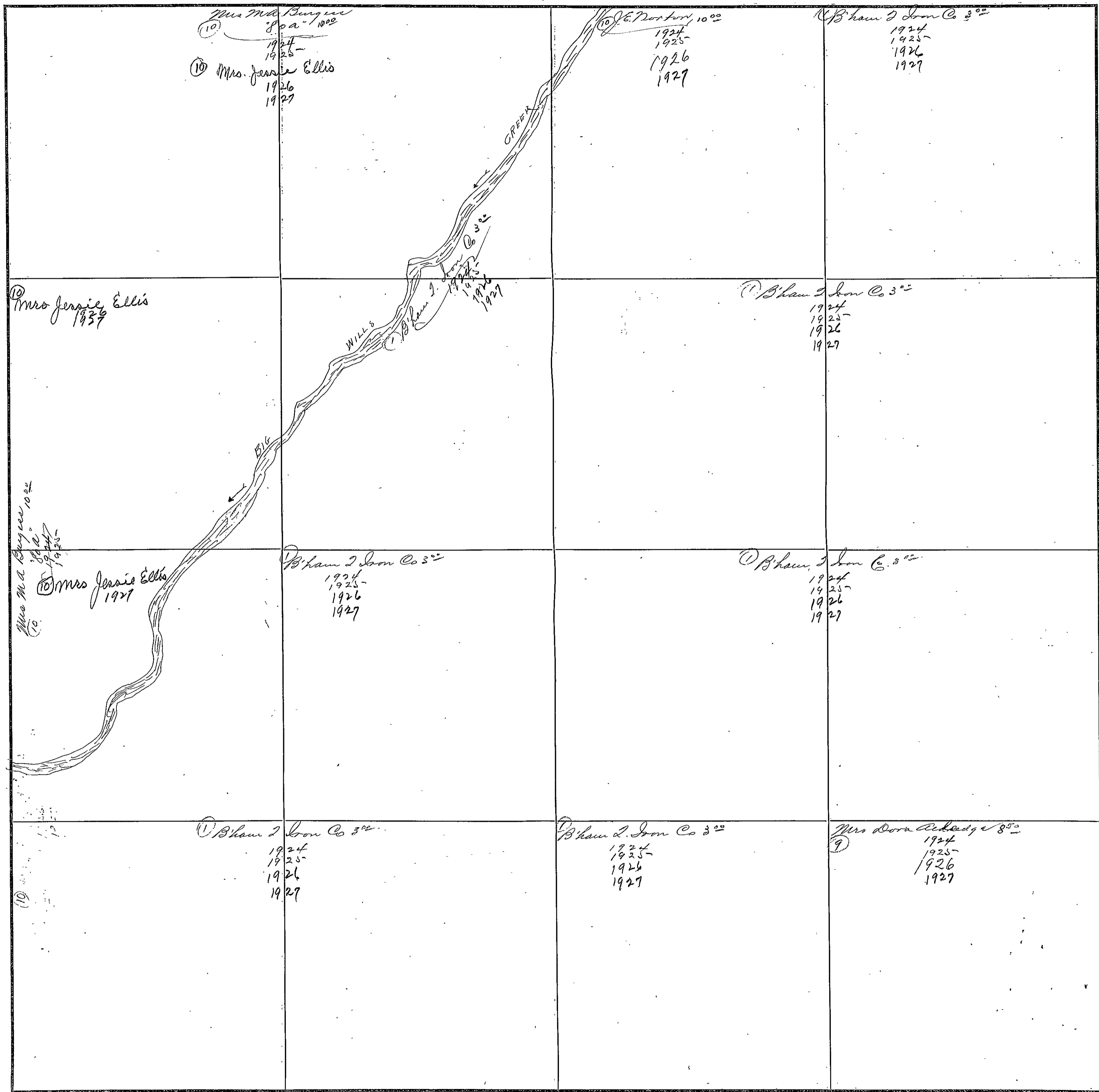




SECTION 33

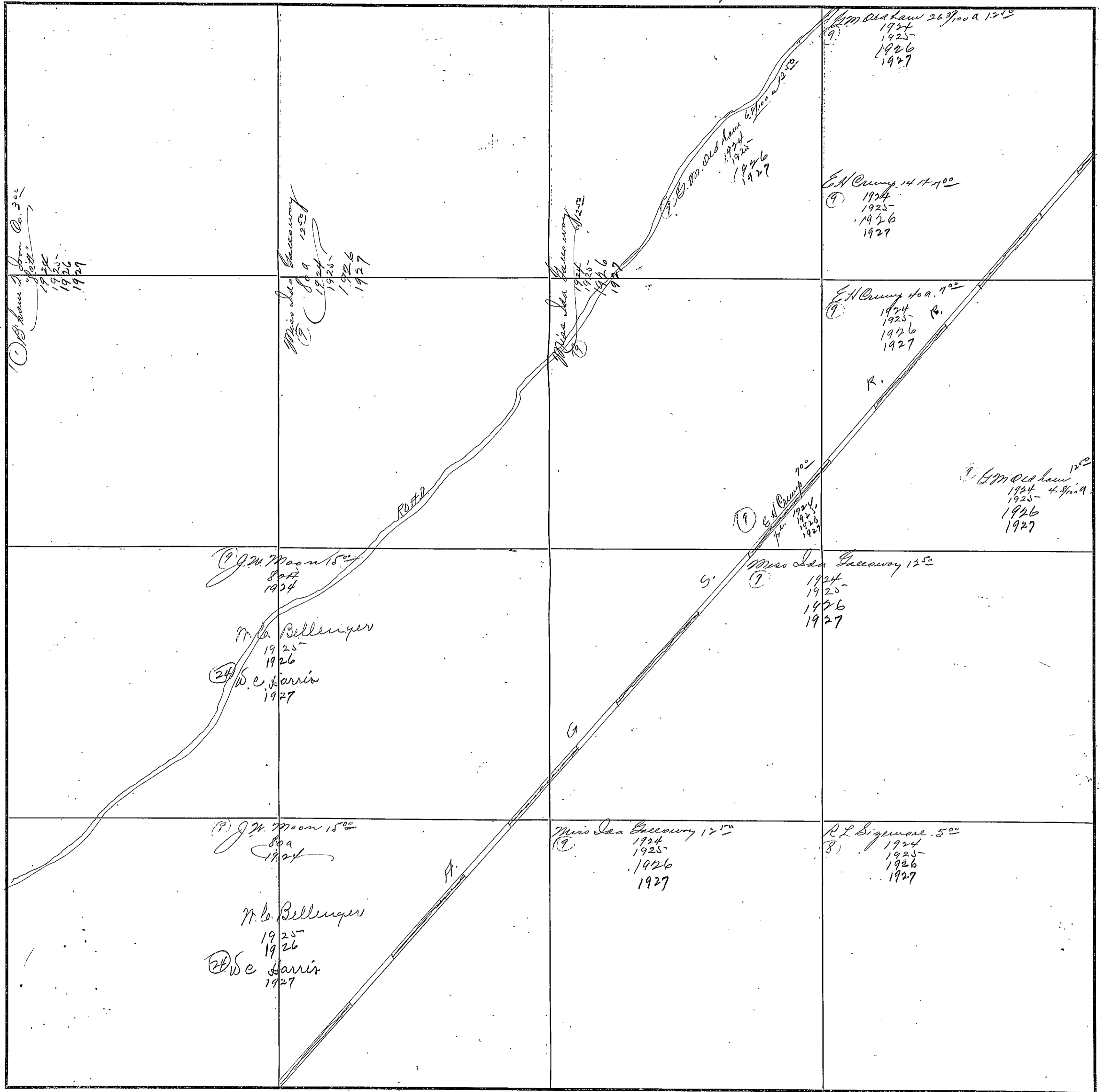
TOWNSHIP 10

RANGE 6



COUNTY WINDSOR

Scale-300 Ft.=1 inch



Miss Ida Sweeney  
1924  
1925  
1926  
1927

Miss Ida Sweeney  
1924  
1925  
1926  
1927

Miss Ida Sweeney  
1924  
1925  
1926  
1927

Miss Ida Sweeney  
1924  
1925  
1926  
1927

Miss Ida Sweeney  
1924  
1925  
1926  
1927

Miss Ida Sweeney  
1924  
1925  
1926  
1927

Miss Ida Sweeney  
1924  
1925  
1926  
1927

Miss Ida Sweeney  
1924  
1925  
1926  
1927

Miss Ida Sweeney  
1924  
1925  
1926  
1927

Mrs. Belleniger  
1925  
1926  
1927

Miss Ida Sweeney  
1924  
1925  
1926  
1927

Mrs. Belleniger  
1925  
1926  
1927

Miss Ida Sweeney  
1924  
1925  
1926  
1927

R. L. Sigmon  
1924  
1925  
1926  
1927

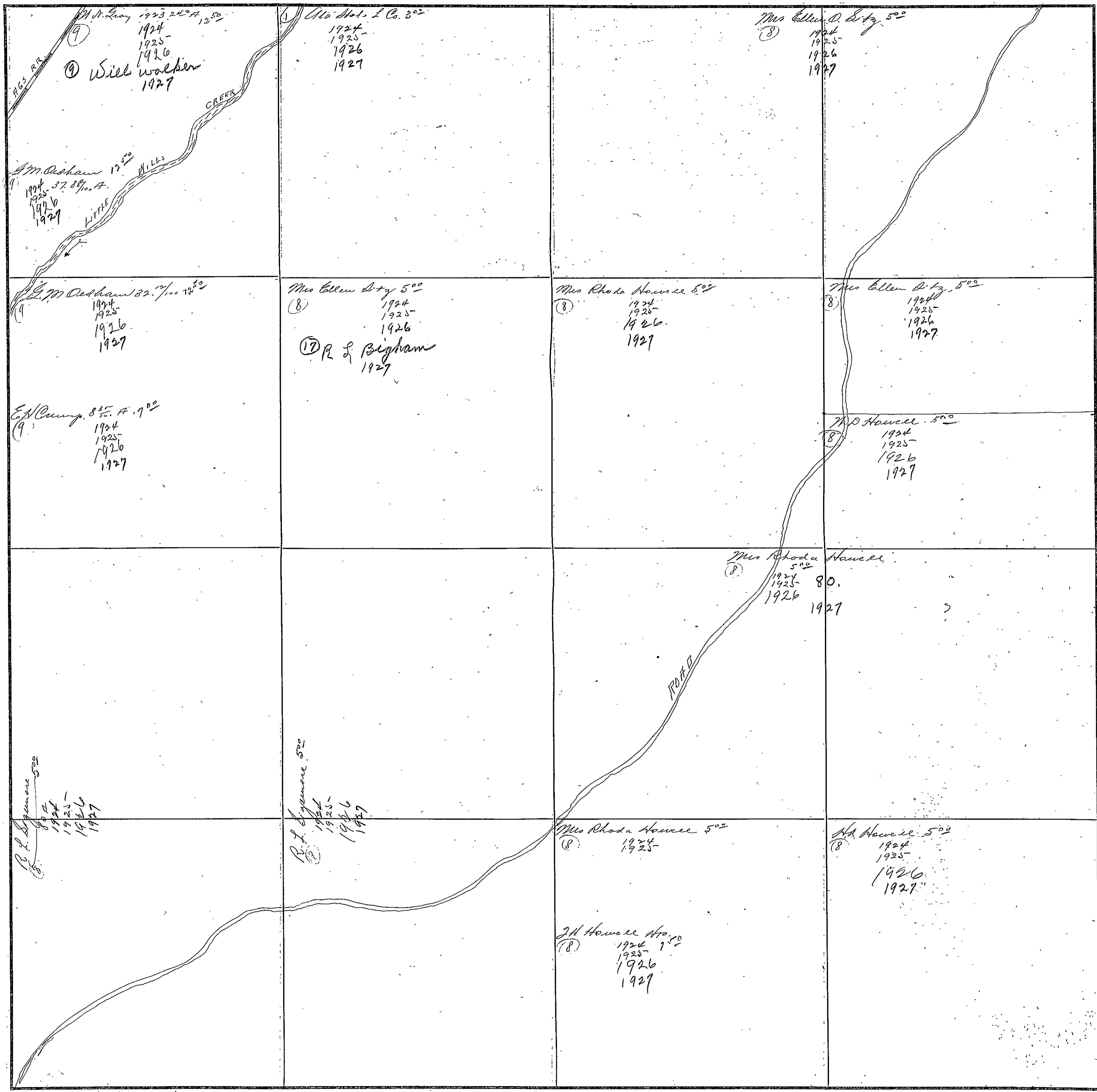
# 96

FORM 1-S T.C.  
MARSHALL & BRUCE CO., NASHVILLE

SECTION 35

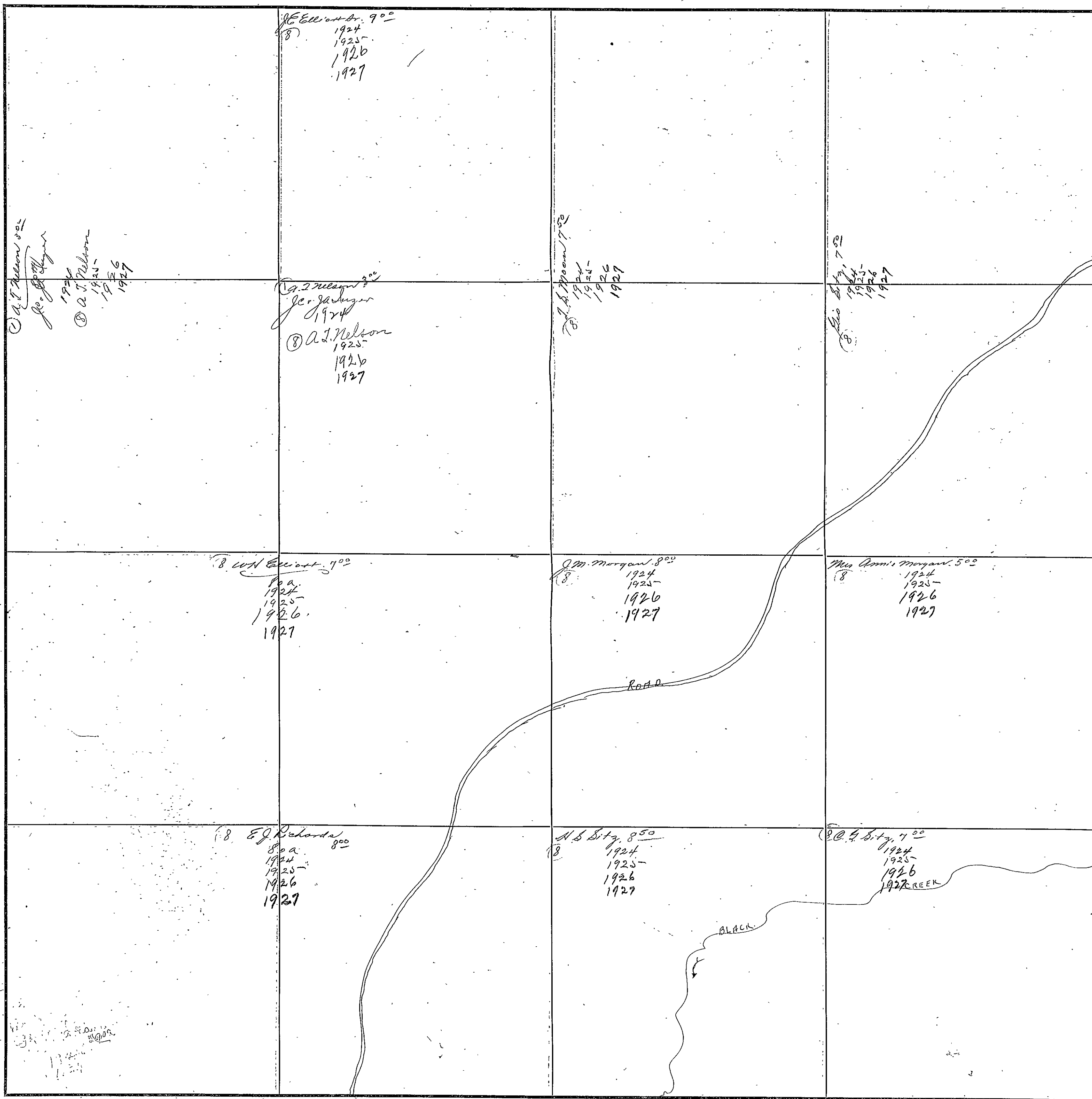
TOWNSHIP 10

RANGE 6



COUNTY IOWA

Scale-300 Ft.=1 inch




#98

FORM 1-5, T. C.  
MARSHALL & BRUCE CO., NASHVILLE

SECTION 30

TOWNSHIP 10

RANGE 7



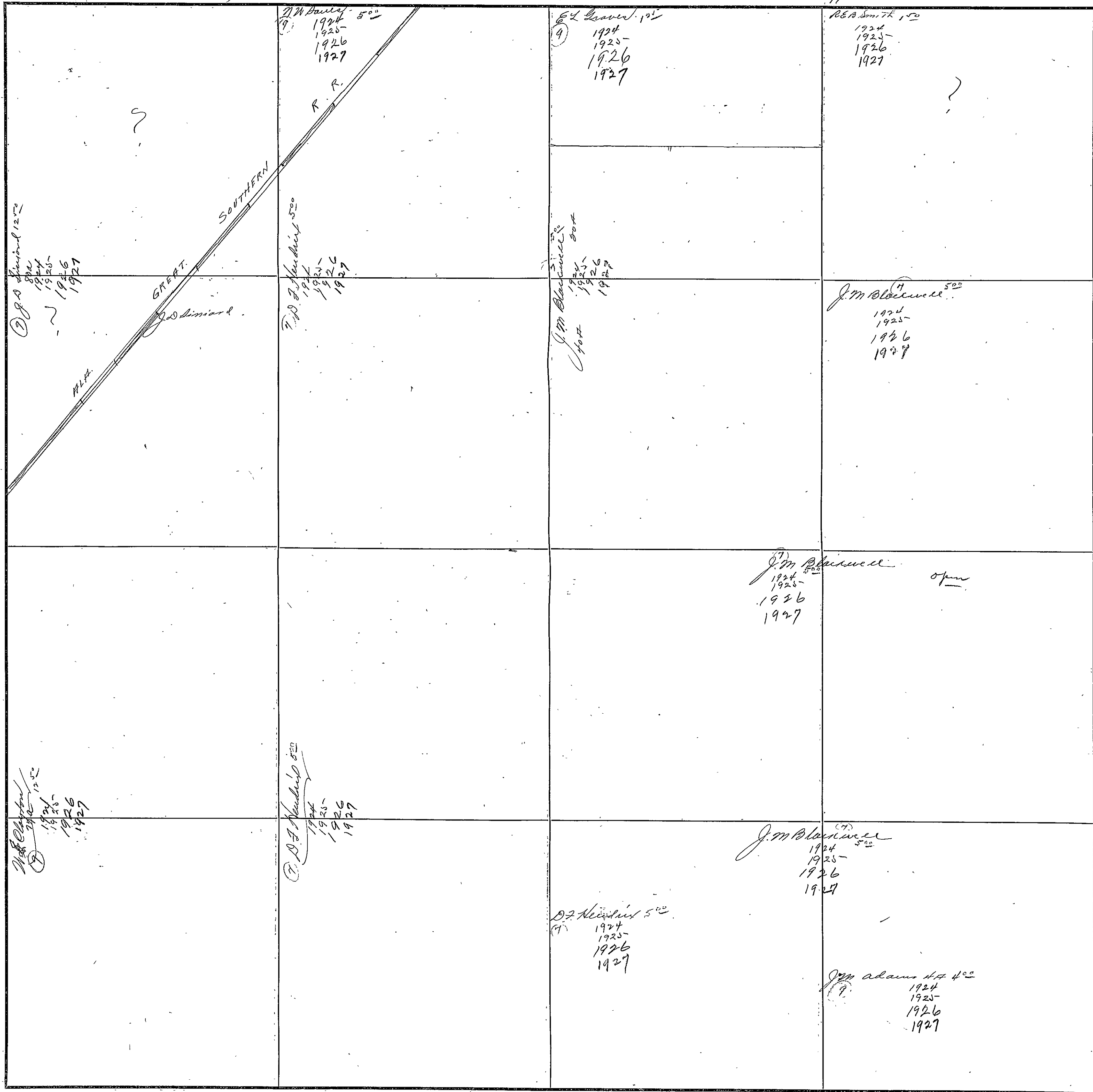
COUNTY MAONAH

Scale-300 Ft.=1 Inch

SECTION 4

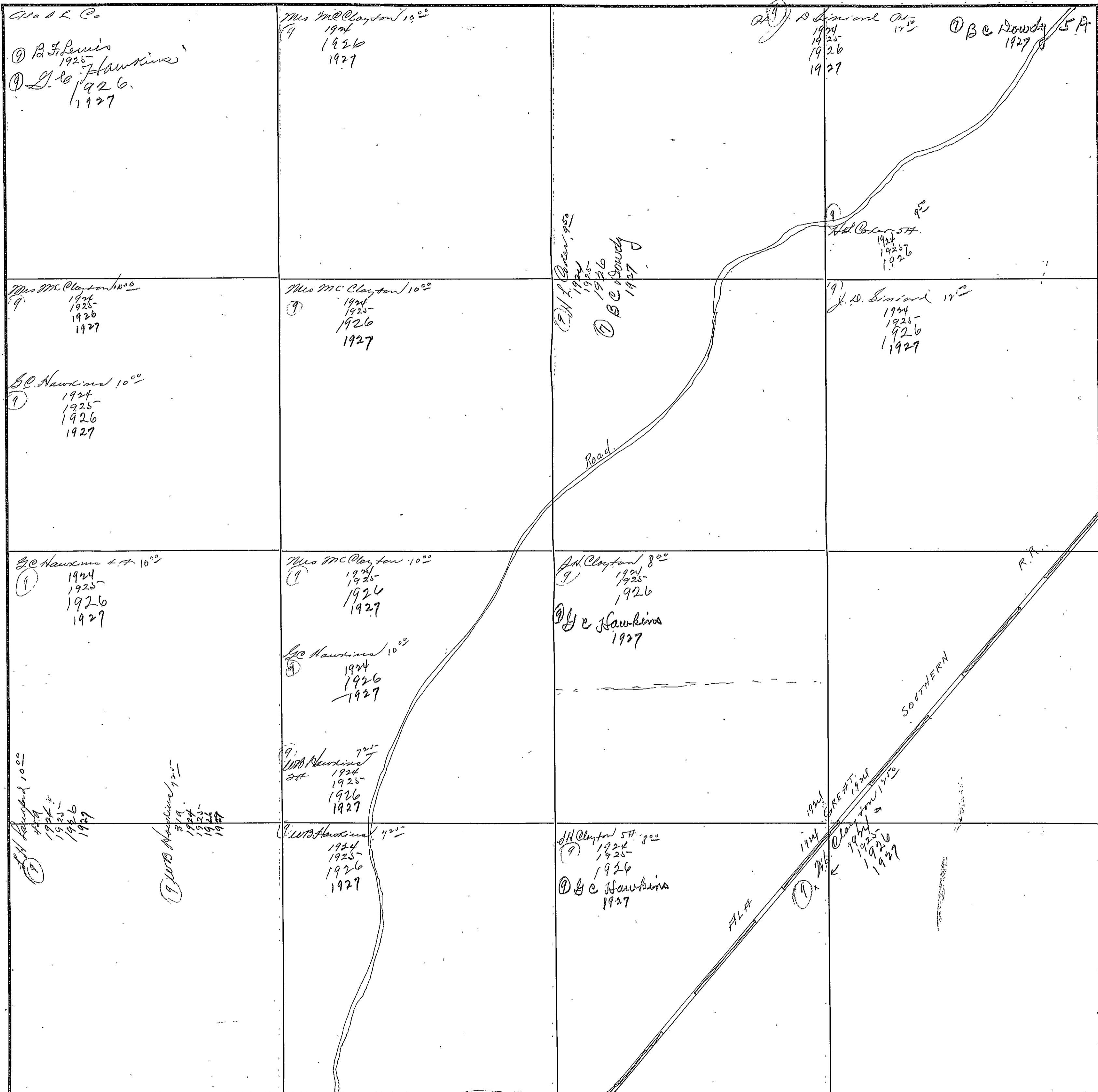
TOWNSHIP 10

RANGE 7



COUNTY BROWN

Scale-300 Ft.=1 inch

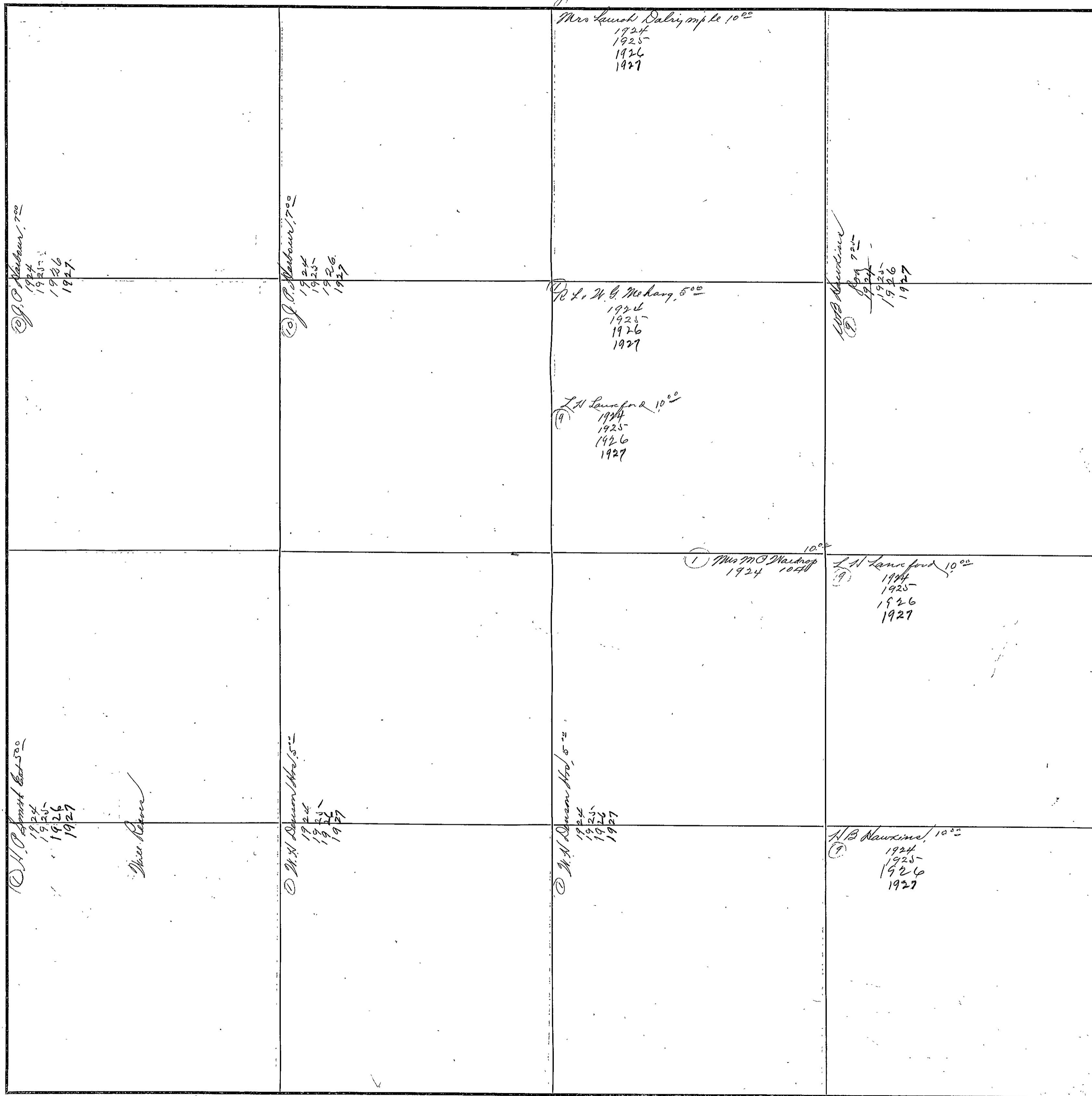




SECTION 6

TOWNSHIP 10

RANGE 7



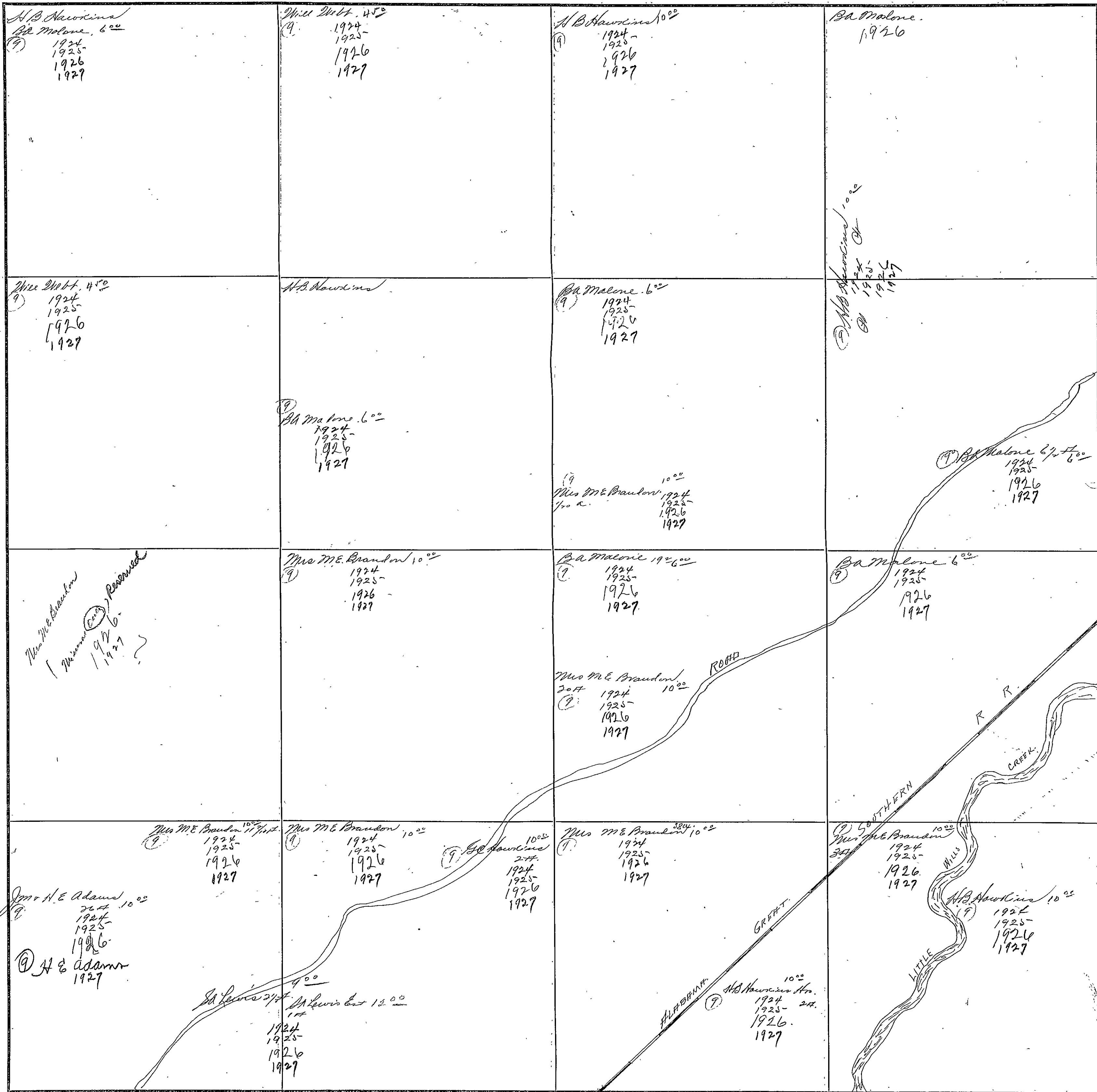
(1) Mrs. M. C. Madras  
1924 10<sup>00</sup>

(1) L. H. Lewis, 10<sup>00</sup>  
1924  
1925  
1926  
1927

(1) H. B. Hawkins, 10<sup>00</sup>  
1924  
1925  
1926  
1927

COUNTY INDIANA

Scale-300 Ft.=1 inch

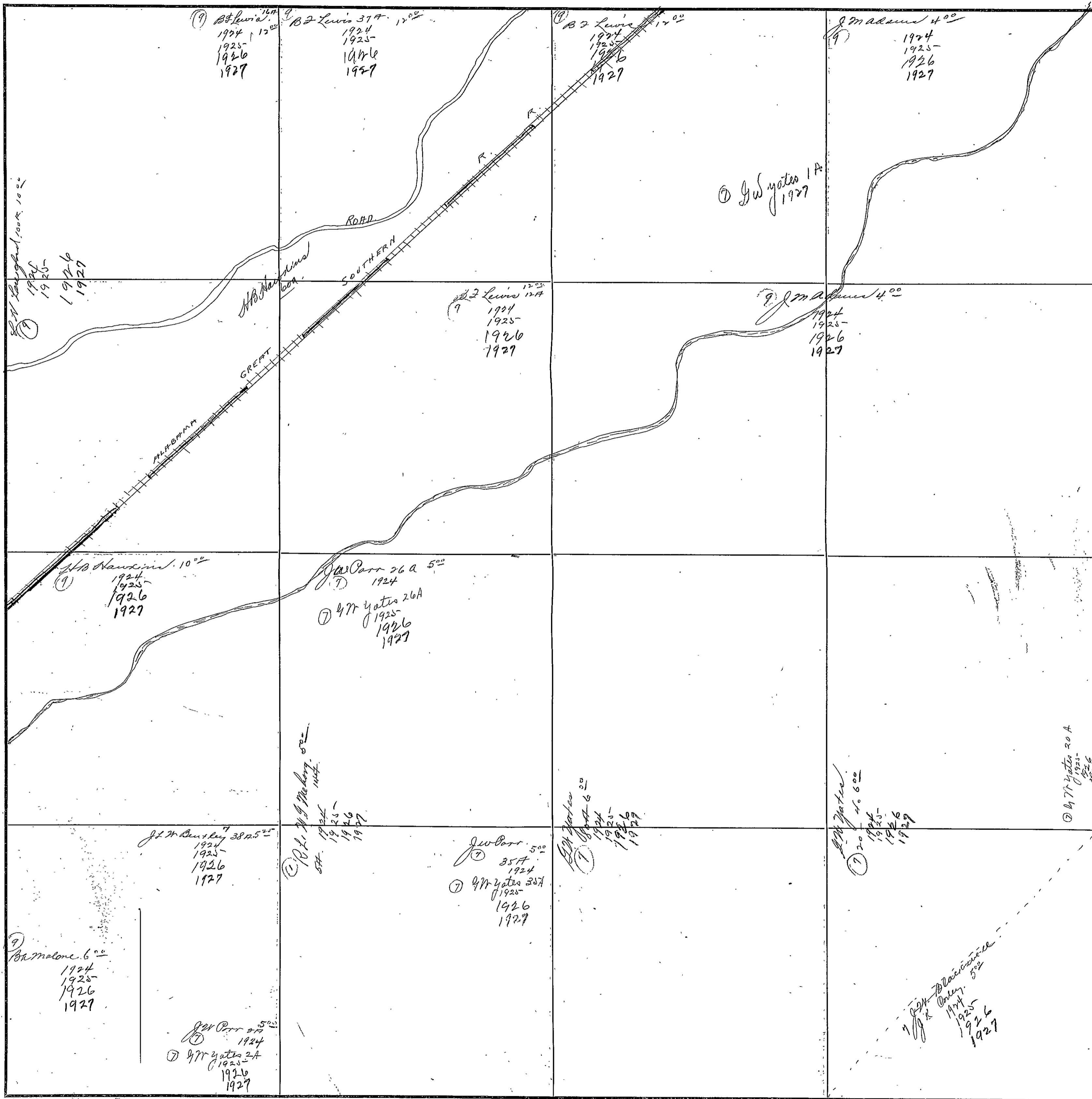


FORM 1-5 T. C.  
MARSHALL & BROCK CO., NASHVILLE

SECTION 8

TOWNSHIP 10

RANGE 7



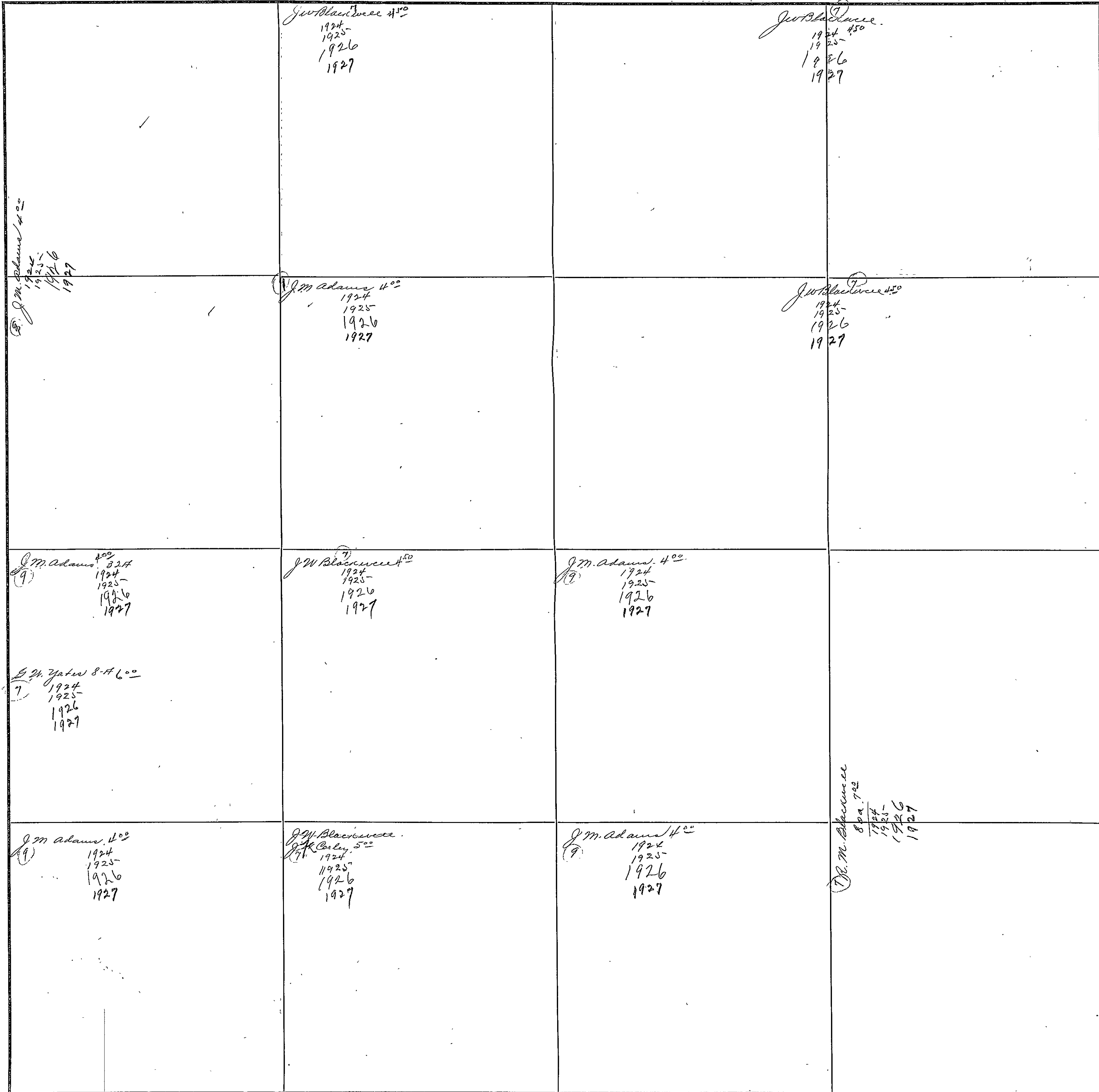
COUNTY BIOWAN

Scale-300 Ft.=1 inch

SECTION 9

TOWNSHIP 10

RANGE 7



COUNTY ETOWAH

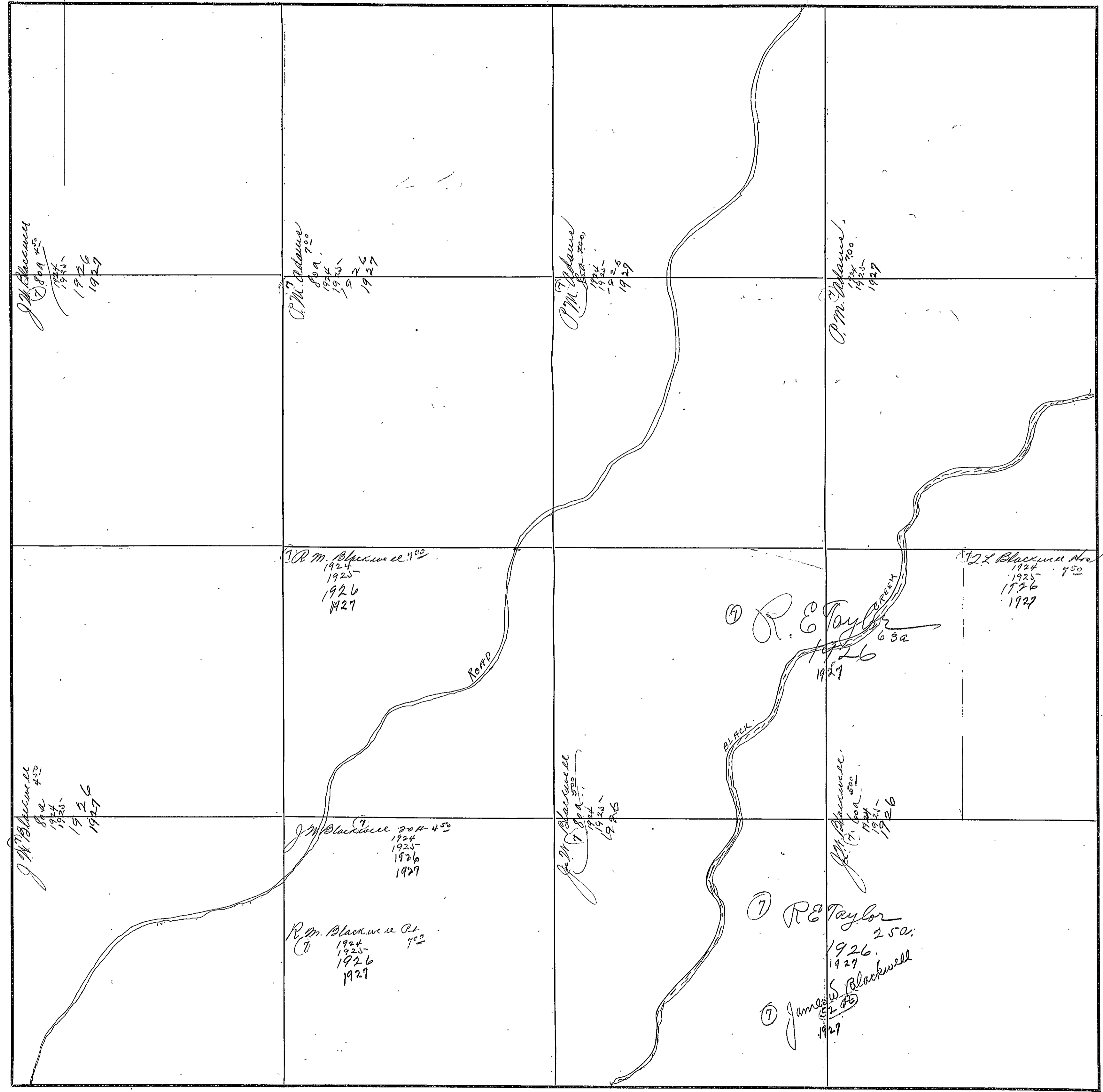
Scale-300 Ft.=1 Inch

FORM 1-9, T. C.  
MARSHALL & BRUCE CO., NASHVILLE

SECTION 10

TOWNSHIP 10

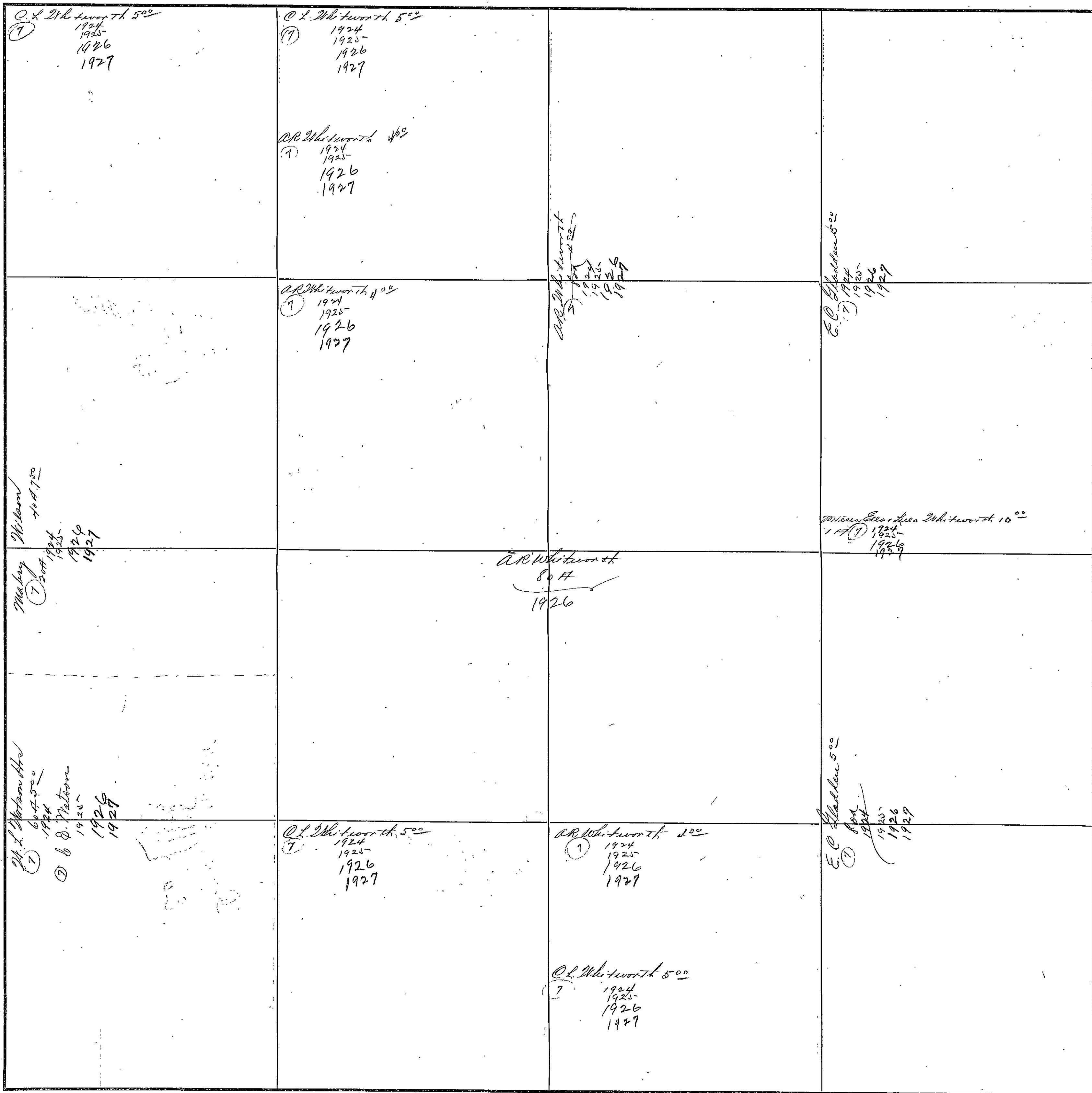
RANGE 7



COUNTY MASTON

Scale-300 Ft.=1 inch

|   |   |  |  |  |  |
|---|---|--|--|--|--|
| <p>John Davis 5<sup>00</sup><br/>①<br/>1924-<br/>1925-<br/>1926<br/>1927</p>  | <p>W. H. Higginbotham 14<sup>00</sup><br/>①<br/>1924-<br/>1925-<br/>1926<br/>1927</p>   | <p>W. H. Higginbotham 10 a 55<sup>00</sup><br/>①<br/>1924-<br/>1925-<br/>1926<br/>1927</p>   | <p>W. H. Higginbotham 10 a 11<sup>00</sup><br/>①<br/>1924-<br/>1925-<br/>1926<br/>1927</p> | <p>R. D. Higginbotham 6<sup>00</sup><br/>①<br/>1924-<br/>1925-<br/>1926<br/>1927</p> | <p>R. D. Higginbotham 6<sup>00</sup><br/>①<br/>1924-<br/>1925-<br/>1926<br/>1927</p> |
| <p>P. M. Adams 1<sup>00</sup><br/>①<br/>1924-<br/>1925-<br/>1926<br/>1927</p> | <p>W. H. Higginbotham 2 1/2 14 5<sup>00</sup><br/>①<br/>1924-<br/>1925-<br/>1926<br/>1927</p>   | <p>W. H. Higginbotham 5<sup>00</sup><br/>①<br/>1924-<br/>1925-<br/>1926<br/>1927</p> <p>R. D. Adams 1<sup>15</sup><br/>1/2 a. 1924-<br/>1925-<br/>1926<br/>1927</p> <p>3 1/2<br/>1924-<br/>1925-<br/>1926<br/>1927</p> | <p>W. H. Higginbotham 5<sup>00</sup><br/>①<br/>1924-<br/>1925-<br/>1926<br/>1927</p>       |  |  |
| <p>W. H. Adams 1<sup>15</sup><br/>①<br/>1924-<br/>1925-<br/>1926<br/>1927</p> | <p>R. D. Adams 1<sup>15</sup><br/>①<br/>1924-<br/>1925-<br/>1926<br/>1927</p>   | <p>W. H. Adams 1<sup>15</sup><br/>①<br/>1924-<br/>1925-<br/>1926<br/>1927</p>  | <p>W. H. Adams 1<sup>15</sup><br/>①<br/>1924-<br/>1925-<br/>1926<br/>1927</p>              |  |  |
| <p>W. H. Adams 1<sup>15</sup><br/>①<br/>1924-<br/>1925-<br/>1926<br/>1927</p> | <p>J. E. Gibson<br/>W. H. Adams 4 1/2<br/>①<br/>1924-<br/>1925-<br/>1926<br/>1927</p> <p>W. H. Adams 1<sup>15</sup><br/>①<br/>1924-<br/>1925-<br/>1926<br/>1927</p> | <p>W. H. Adams 1<sup>15</sup><br/>①<br/>1924-<br/>1925-<br/>1926<br/>1927</p>  | <p>W. H. Adams 1<sup>15</sup><br/>①<br/>1924-<br/>1925-<br/>1926<br/>1927</p>              |  |  |



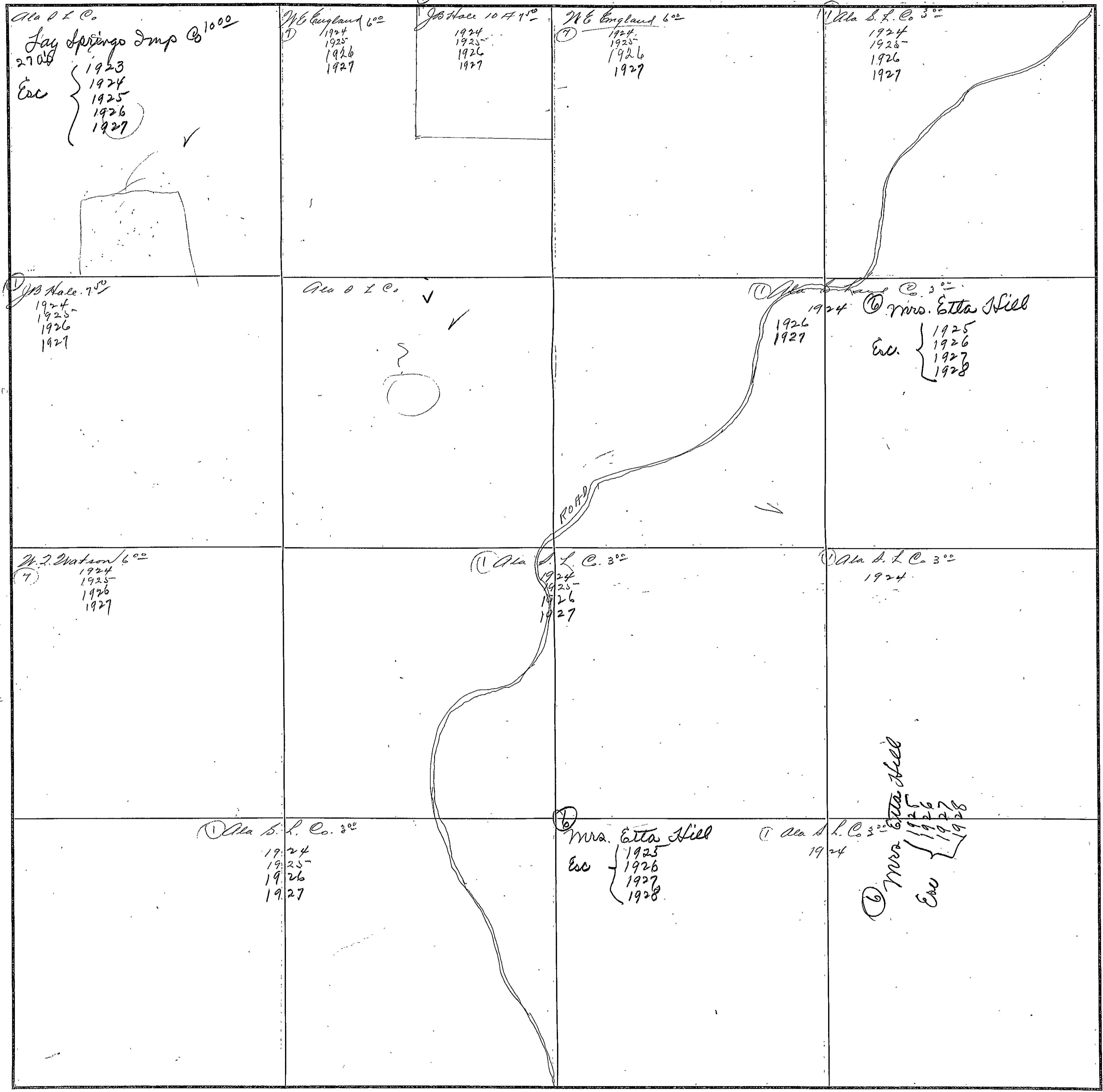
#108

FORM 1-S, T. C.  
MARSHALL & BRUCE CO., NASHVILLE

SECTION 13

TOWNSHIP 10

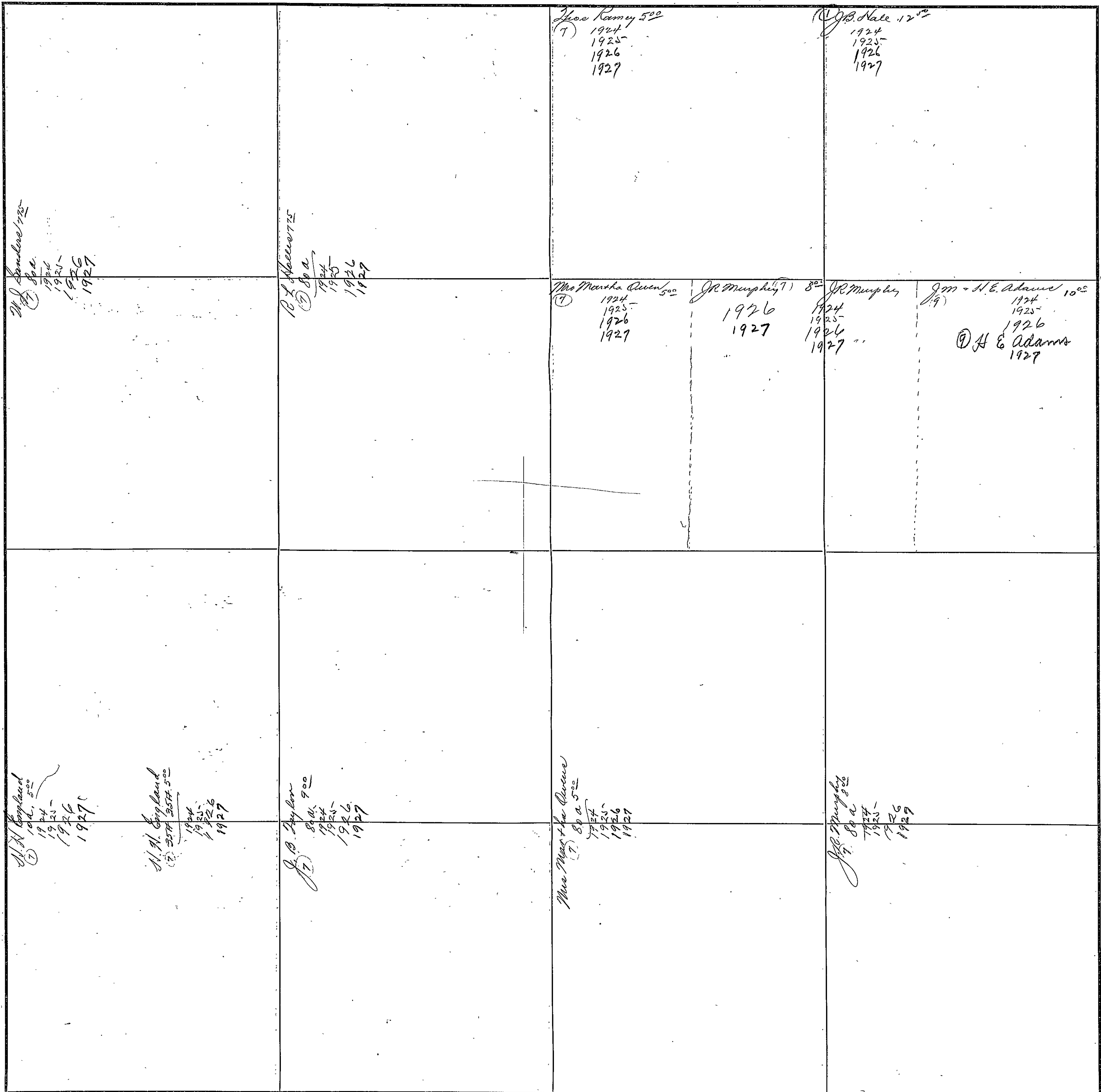
RANGE 7



COUNTY McNOSH

Scale-300 Ft.=1 Inch

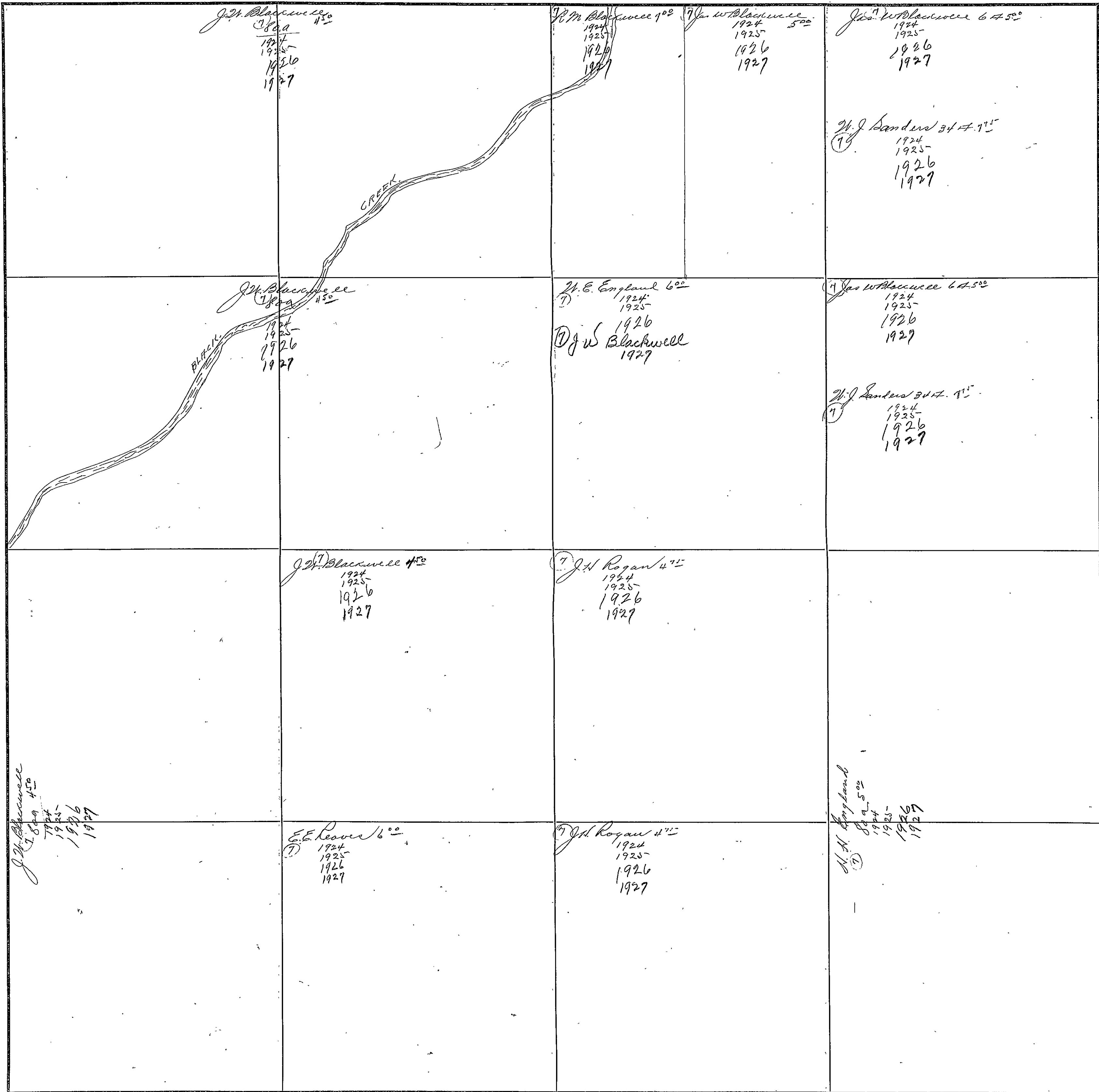




SECTION 15

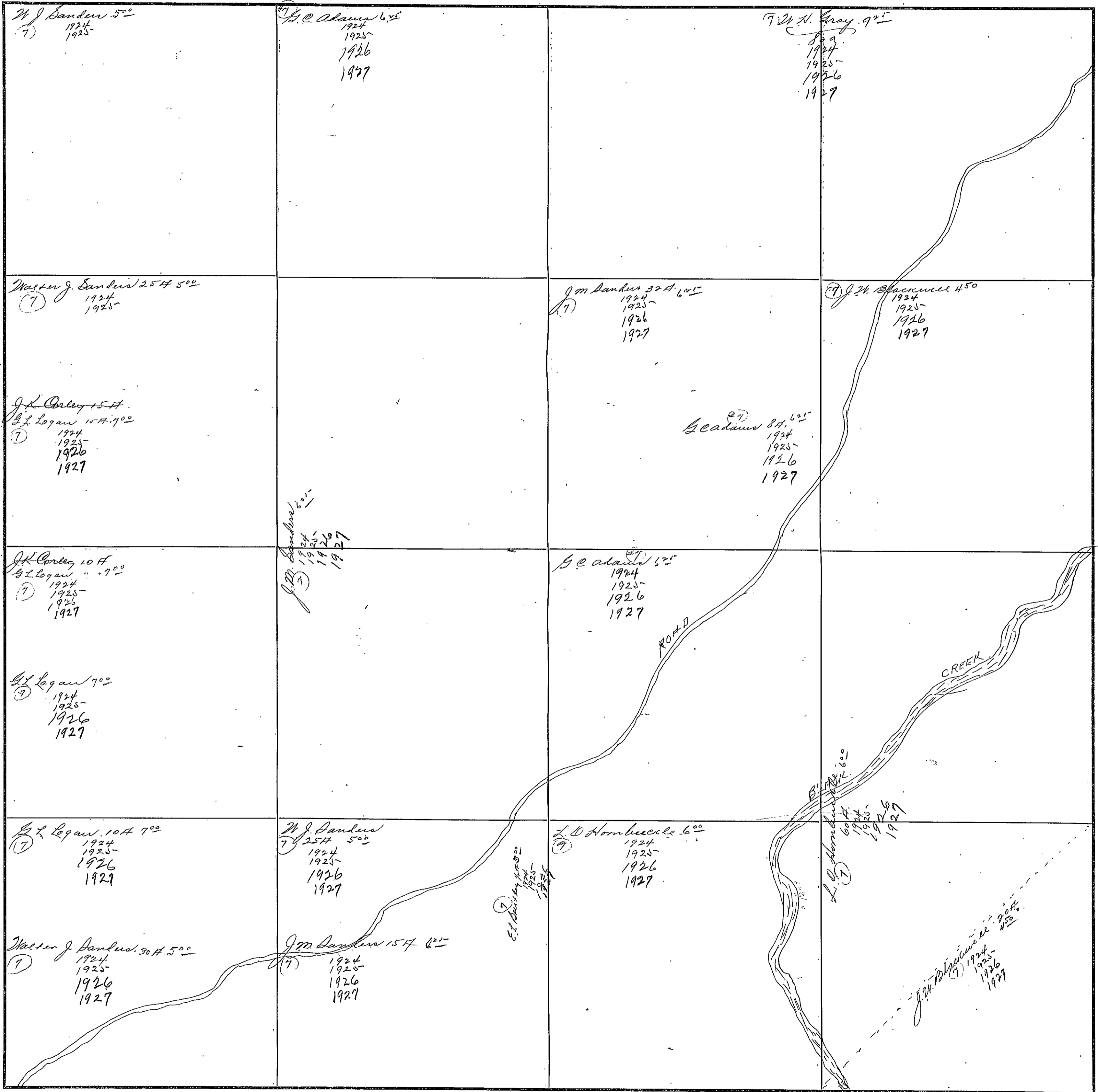
TOWNSHIP 10

RANGE 7



COUNTY BROWN

Scale-300 Ft.=1 inch



SECTION 17

TOWNSHIP 10

RANGE 7

|   |  |  |   |
|---|--|--|---|
| <p><i>J. W. Blackwell 5<sup>00</sup></i><br/>3<sup>00</sup> ft.<br/>1924<br/>1925<br/>1926<br/>1927</p> | <p><i>J. W. Carr 5<sup>00</sup></i><br/>17 ft.<br/>1924<br/>① 477 Yates 17A<br/>1925<br/>1926<br/>1927</p>   | <p><i>Guoyates 17A 6<sup>00</sup></i><br/>1924<br/>1925<br/>① W. O. Cochran<br/>1926<br/>1927</p>  | <p><i>Guoyates 6<sup>00</sup></i><br/>1924<br/>1925<br/>① W. O. Cochran<br/>1926<br/>1927</p> <p><i>J. W. Blackwell</i><br/><i>J. K. Carter 5<sup>00</sup> 4<sup>00</sup></i><br/>1924<br/>1925<br/>1926<br/>1927</p> |
| <p><i>N. E. Adams 6<sup>00</sup></i><br/>1924<br/>1925<br/>1926<br/>1927</p>                            | <p><i>J. W. Farley 5<sup>00</sup></i><br/>20 a<br/>1924<br/>1925<br/>1926<br/>① B. A. Blackwell<br/>1927</p>   | <p><i>Miss Mary R. Carr</i><br/>3 ft.<br/><i>577 Yates 6<sup>00</sup></i><br/>1924<br/>1925<br/>① W. O. Cochran<br/>1926<br/>1927</p>  | <p><i>Walter J. Sanders 5<sup>00</sup></i><br/>1924<br/>1925<br/>1926<br/>1927</p>  |
| <p><i>A. M. N. G. in both hands</i><br/>1924<br/>1925<br/>① B. A. Blackwell<br/>1926<br/>1927</p>       | <p><i>J. W. Farley 5<sup>00</sup></i><br/>1924<br/>1925<br/>1926<br/>① B. A. Blackwell<br/>1927</p>  | <p><i>J. W. Farley 20A 6<sup>00</sup></i><br/>1924<br/>1925<br/>1926<br/>① W. O. Cochran<br/>1926<br/>1927</p> <p><i>J. W. Farley 20A 5<sup>00</sup></i><br/>1924<br/>1925<br/>1926<br/>① B. A. Blackwell<br/>1927</p> | <p><i>Walter J. Sanders 5<sup>00</sup></i><br/>1924<br/>1925<br/>1926<br/>1927</p>  |
| <p><i>A. M. N. G. in both hands</i><br/>1924<br/>1925<br/>① B. A. Blackwell<br/>1926<br/>1927</p>       | <p><i>J. W. Farley 15A 5<sup>00</sup></i><br/>1924<br/>1925<br/>1926<br/>① B. A. Blackwell<br/>1927</p> <p><i>Miss Mary Ann Lator 25A 3<sup>00</sup></i><br/>1924<br/>1925<br/>1926<br/>1927</p> | <p><i>J. B. I. Brown 6<sup>00</sup></i><br/>1924<br/>1925<br/>1926<br/>1927</p>  | <p><i>A. A. Sanders 5<sup>00</sup></i><br/>1924<br/>1925<br/>1926<br/>1927</p>  |

COUNTY LOWAN

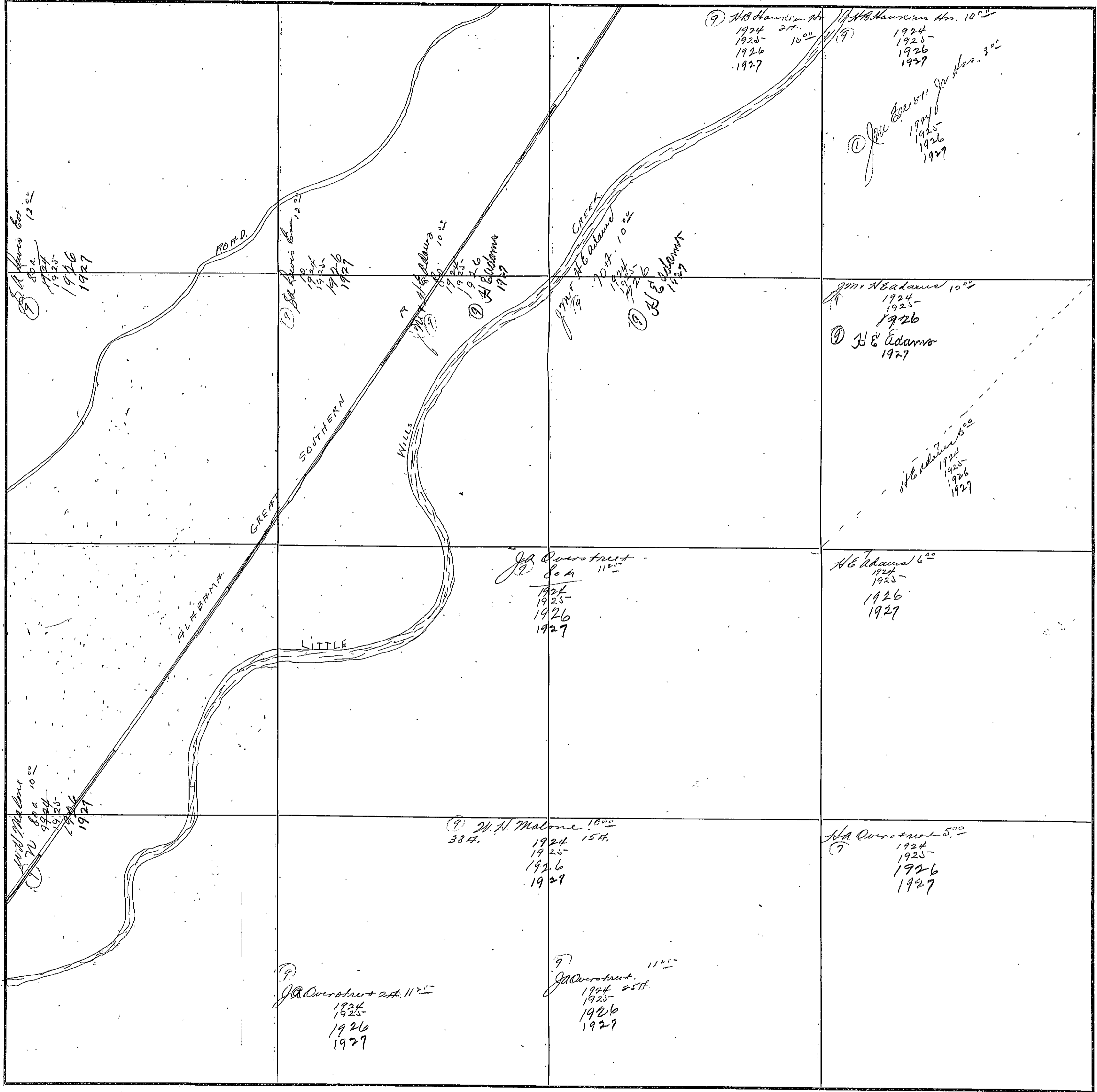
Scale-300 Ft.=1 Inch

FORM 1-8 T. C.  
MARSHALL & BRUCE CO., NASHVILLE

SECTION 18

TOWNSHIP 10

RANGE 7



COUNTY EICWAH

Scale-300 Ft.=1 inch

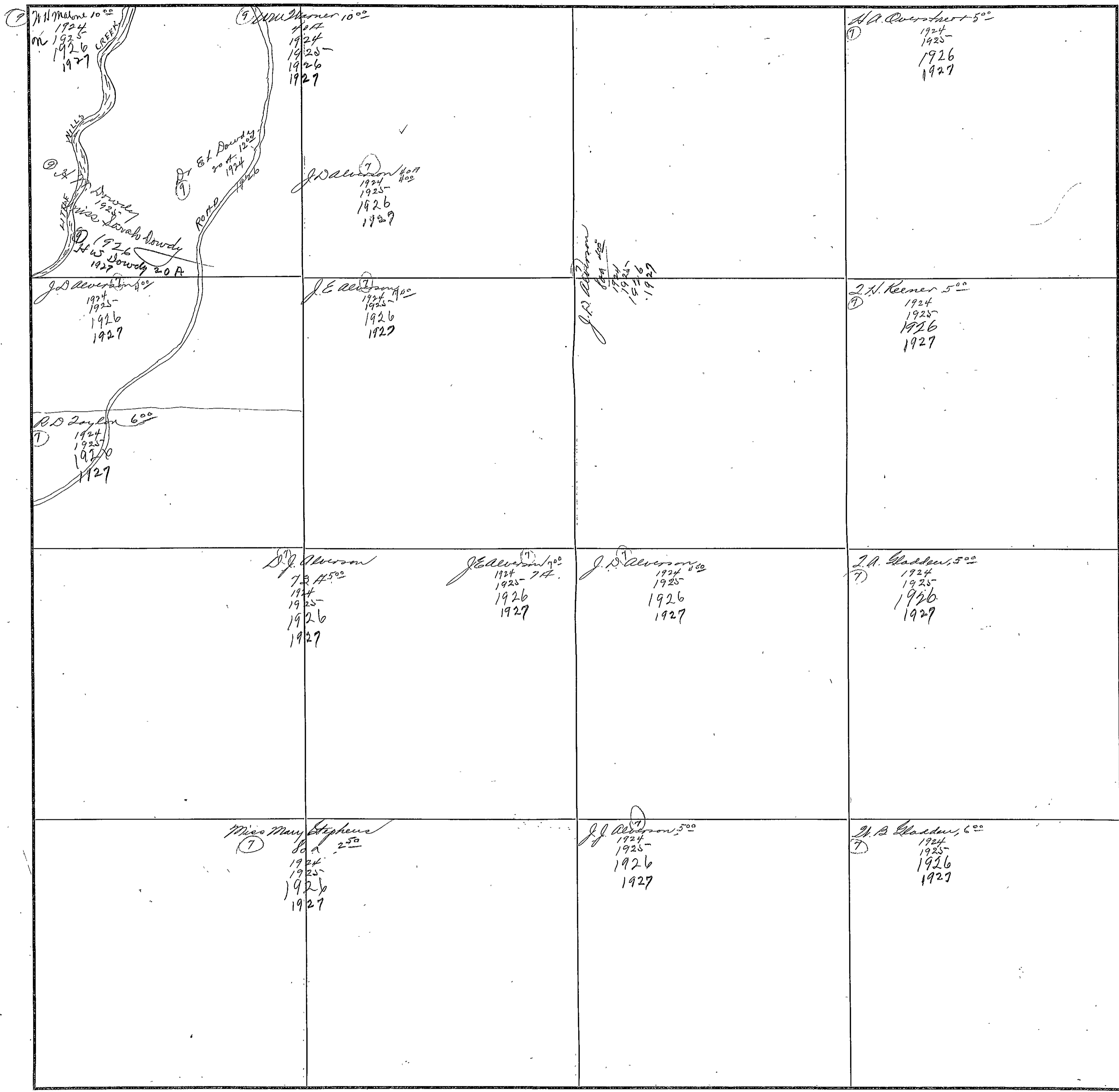
# 114

FORM 1-S. T. C.  
MARSHALL & BRUCE CO., NASHVILLE

SECTION 19

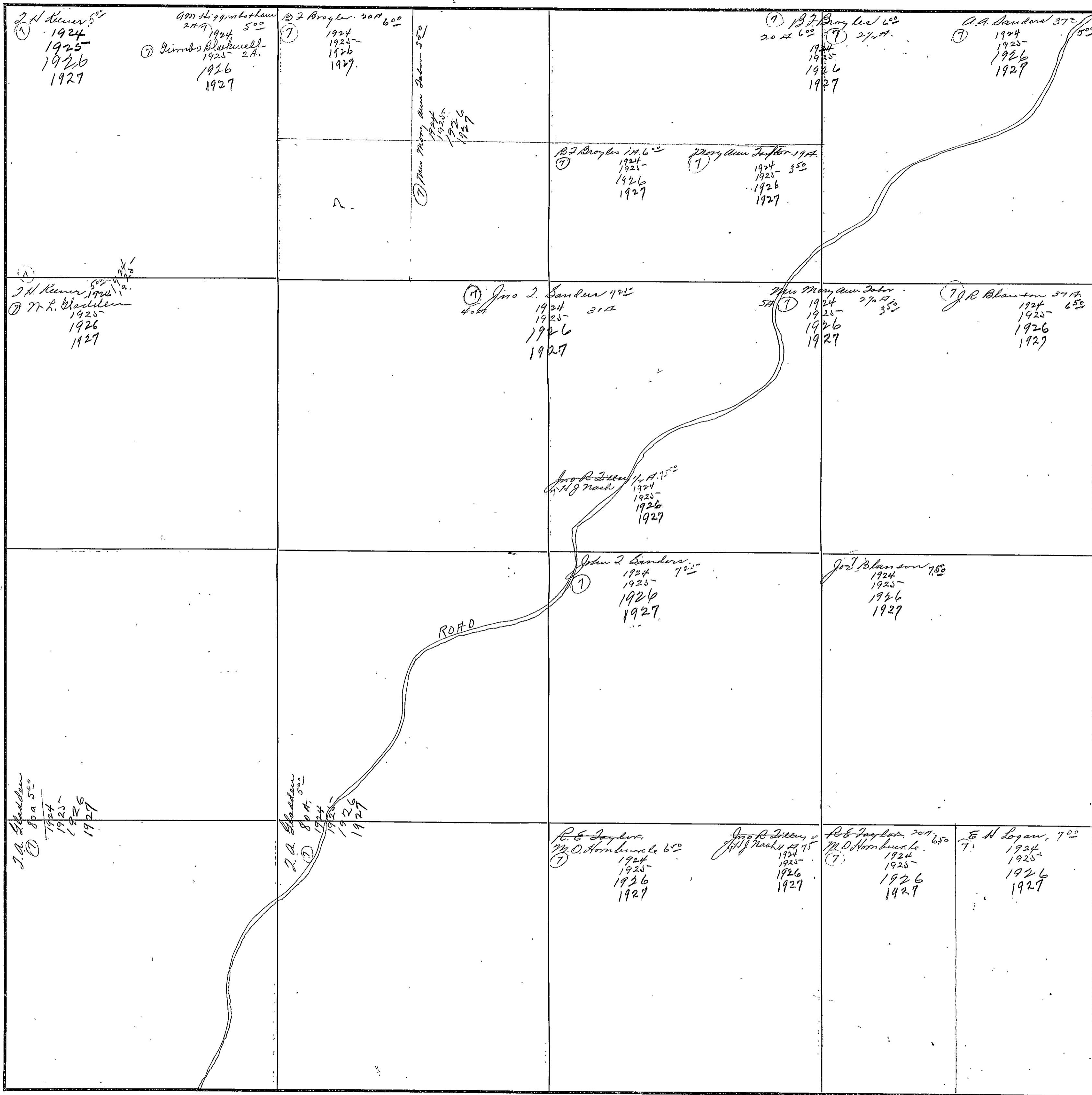
TOWNSHIP 10

RANGE 7



COUNTY BROWN

Scale-300 Ft.=1 Inch



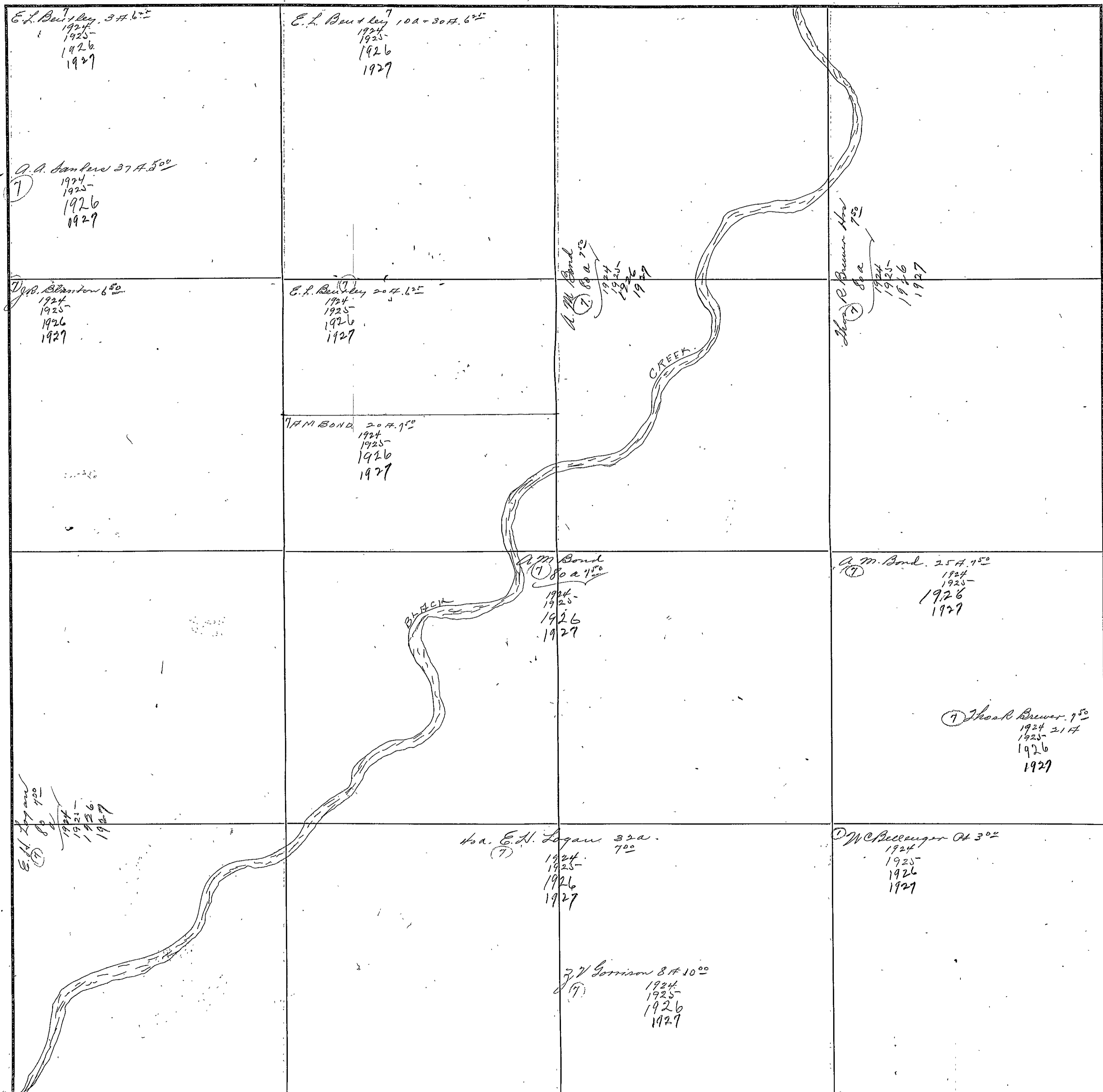
#116

FORM 1-5 T.C.  
MARSHALL & BRUCE CO., NASHVILLE

SECTION 21

TOWNSHIP 10

RANGE 7



COUNTY DECATUR

Scale-300 Ft.=1 Inch

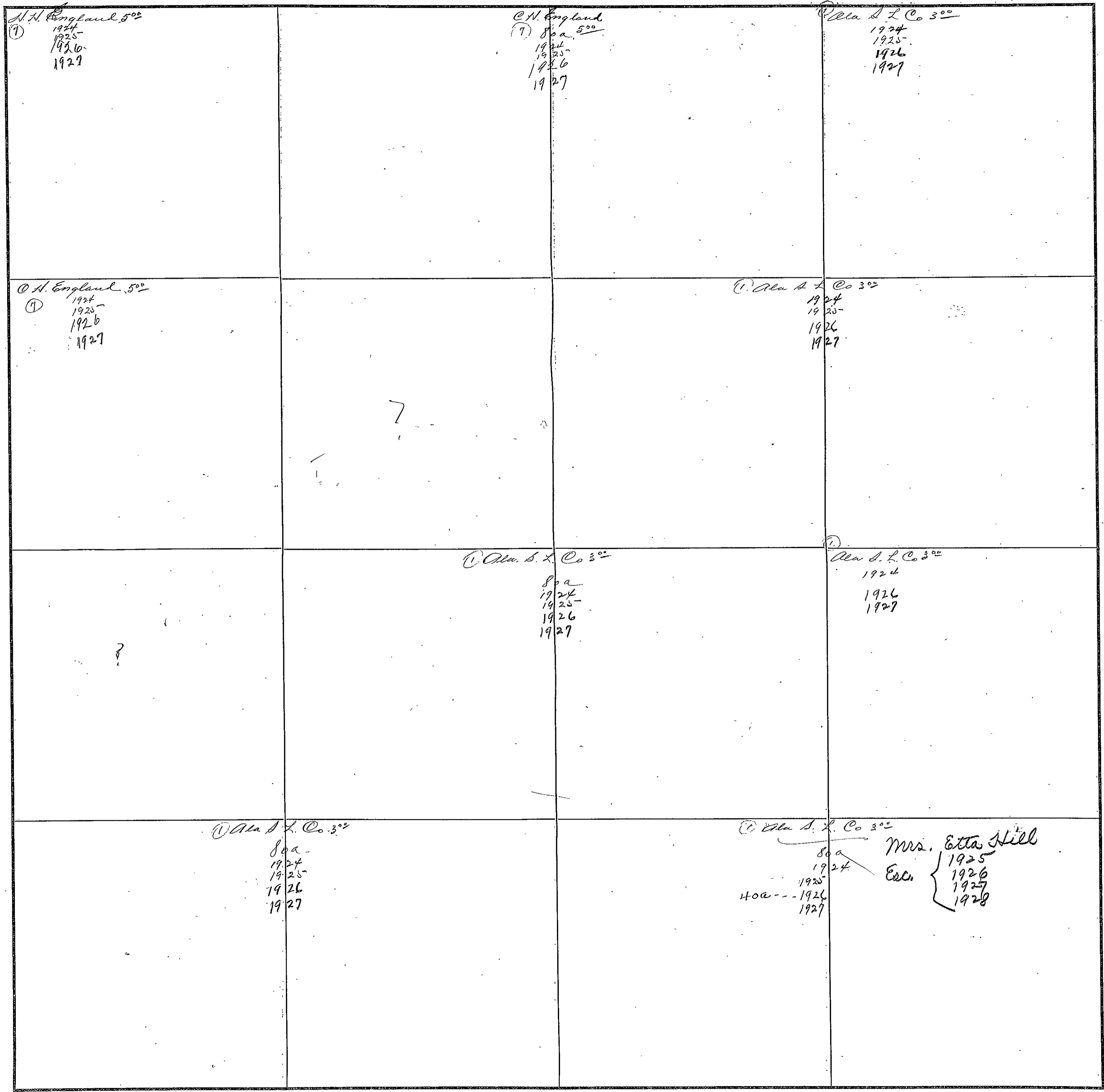


|  |   |  |  |
|--|---|--|--|
| <p>E.E. Reaver, 6<sup>00</sup><br/>⑦<br/>1924<br/>1925<br/>1926<br/>1927</p>   | <p>J.H. England 57 5<sup>00</sup><br/>1924<br/>1925<br/>1926<br/>1927</p> <p>E.E. Reaver, 6<sup>00</sup><br/>⑦<br/>1924<br/>1925<br/>1926<br/>1927</p> <p>⑦<br/>1924<br/>1925<br/>1926<br/>1927</p> | <p>J.H. Ragau, 26A 47<sup>50</sup><br/>⑦<br/>1924<br/>1925<br/>1926<br/>1927</p> <p>J.H. England 5<sup>00</sup><br/>1924<br/>1925<br/>1926<br/>1927</p> <p>J.H. Ragau, 47<sup>50</sup><br/>⑦<br/>1924<br/>1925<br/>1926<br/>1927</p>   |  |
| <p>J.H. Ragau<br/>⑦<br/>82a 47<sup>50</sup><br/>1924<br/>1925<br/>1926<br/>1927</p>  |   | <p>Burton - Hall 42<sup>50</sup><br/>1924<br/>⑦ J.M. Chambliss 11A<br/>1925<br/>④ E.S. Butler<br/>1926 11-A<br/>② R.L. Garrison<br/>1927</p> <p>J.H. Ragau 47<sup>50</sup><br/>⑦<br/>1924<br/>1925<br/>1926<br/>1927</p>   |  |
| <p>Thos R. Brewer 10<sup>50</sup><br/>1924<br/>1925<br/>1926<br/>1927</p> <p>J.H. Ragau 30 7 47<sup>50</sup><br/>⑦<br/>1924<br/>1925<br/>1926<br/>1927</p> | <p>J.H. Ragau 47<sup>50</sup><br/>⑦<br/>1924<br/>1925<br/>1926<br/>1927</p>   | <p>Burton - Hall 31 A 42<sup>50</sup><br/>1924<br/>⑦ J.M. Chambliss<br/>1925<br/>④ E.S. Butler<br/>1926 31-A<br/>② R.L. Garrison<br/>1927</p> <p>J.H. Ragau 47<sup>50</sup><br/>⑦<br/>1924<br/>1925<br/>1926<br/>1927</p> <p>① Miss Ethel Stocks<br/>5<sup>00</sup><br/>1927</p> | <p>① W.C. Bollinger 3<sup>00</sup><br/>1924<br/>1925<br/>1926<br/>1927</p> |
| <p>Thos R. Brewer 10<sup>50</sup><br/>1924<br/>1925<br/>1926<br/>1927</p> <p>① W.C. Bollinger 30 7 3<sup>00</sup><br/>1924<br/>1925<br/>1926<br/>1927</p>  | <p>① Miss Ethel Stocks 2<sup>00</sup><br/>1924<br/>1925<br/>1926<br/>1927</p>   | <p>② R.L. Garrison 5<sup>00</sup><br/>1927</p> <p>Burton - Hall 42<sup>50</sup><br/>⑦<br/>1924<br/>⑦ E.S. Butler<br/>1925<br/>1926<br/>① Miss Ethel Stocks<br/>1927</p>  |  |

SECTION 23

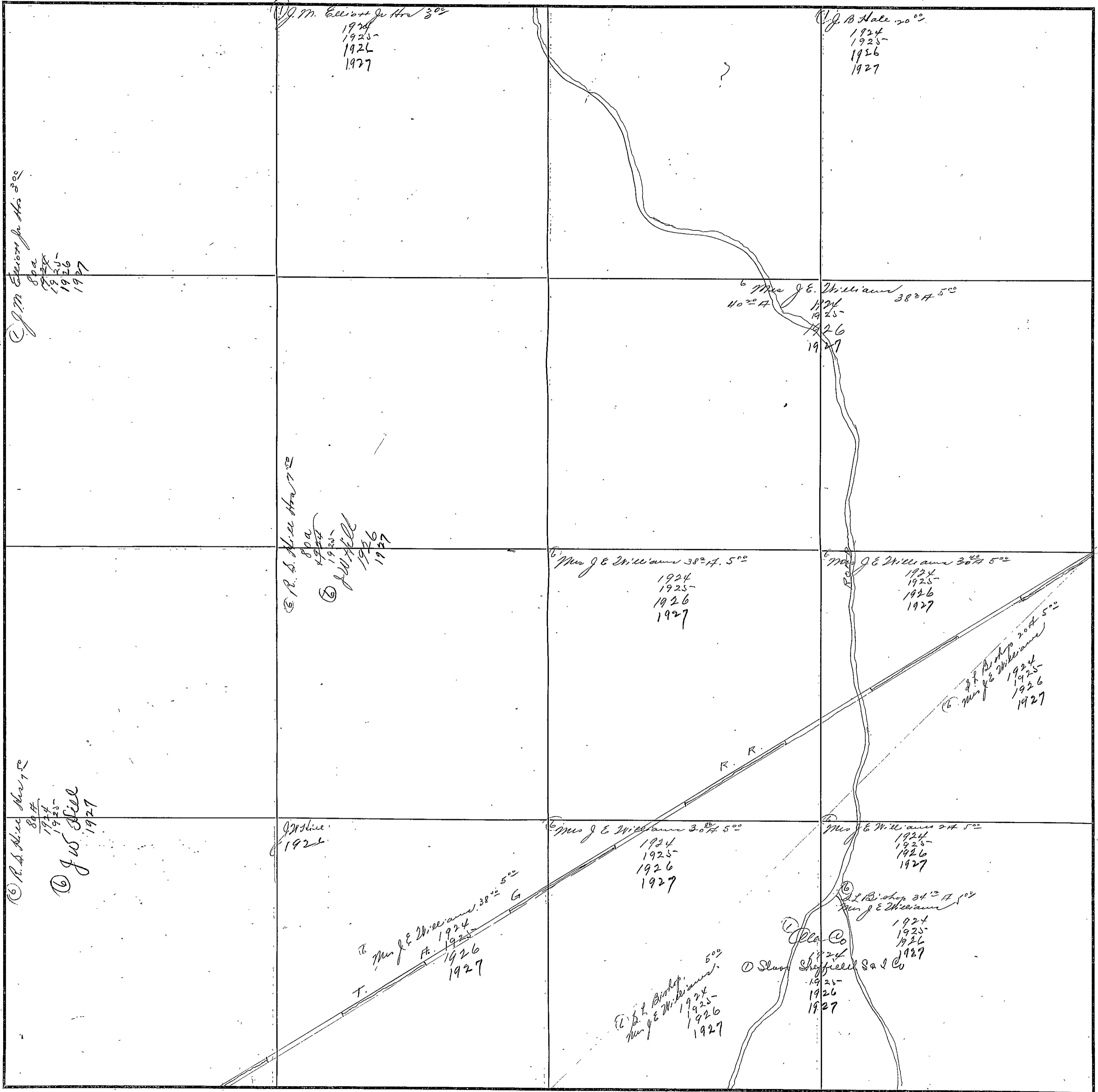
TOWNSHIP 10

RANGE 7



COUNTY MONROE

Scale-300 Ft.=1 Inch



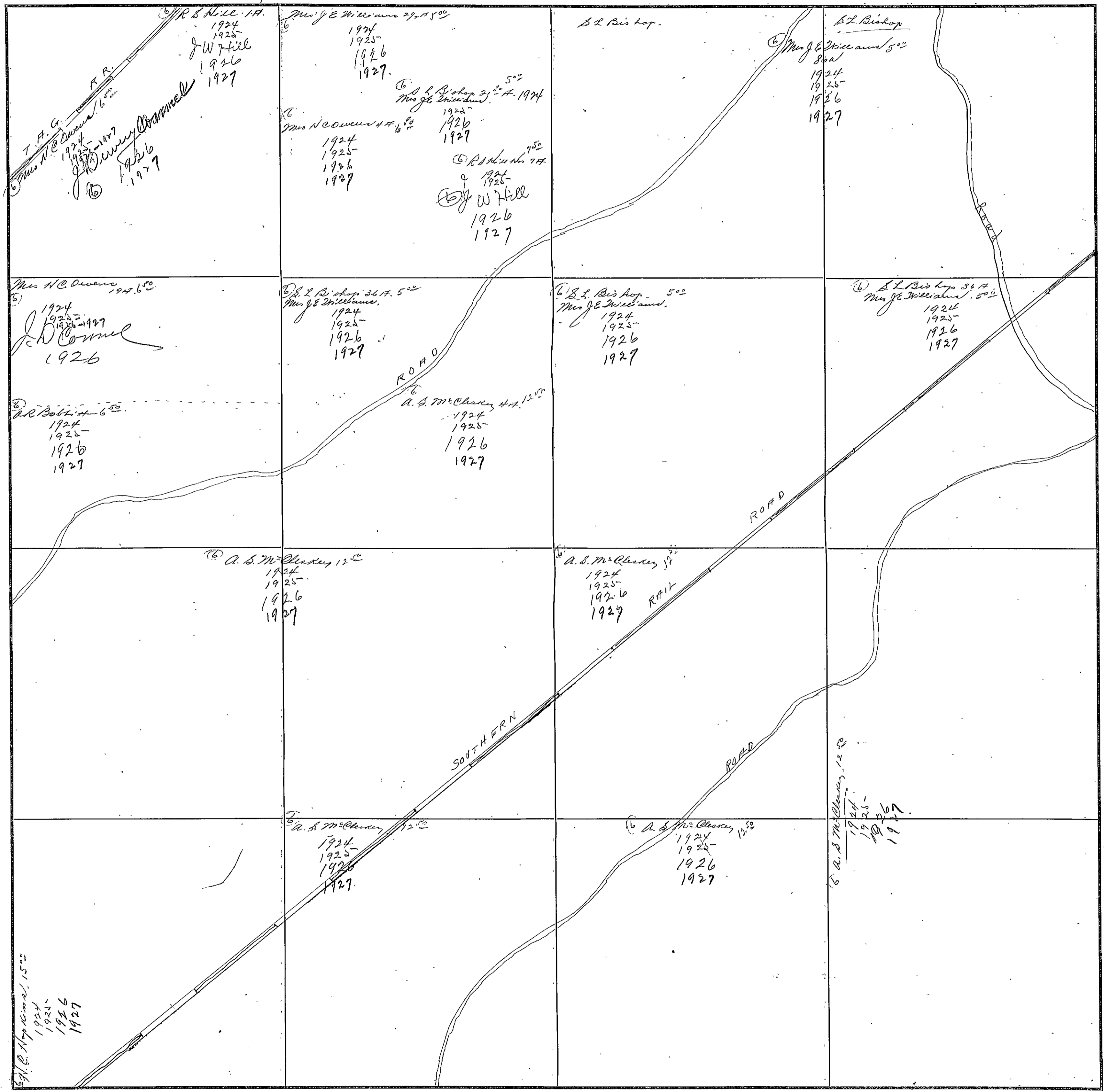
1220

FORM 1-S. T. C.  
MARSHALL & BRUCE CO., NASHVILLE

SECTION 25

TOWNSHIP 10

RANGE 7



COUNTY BROWN

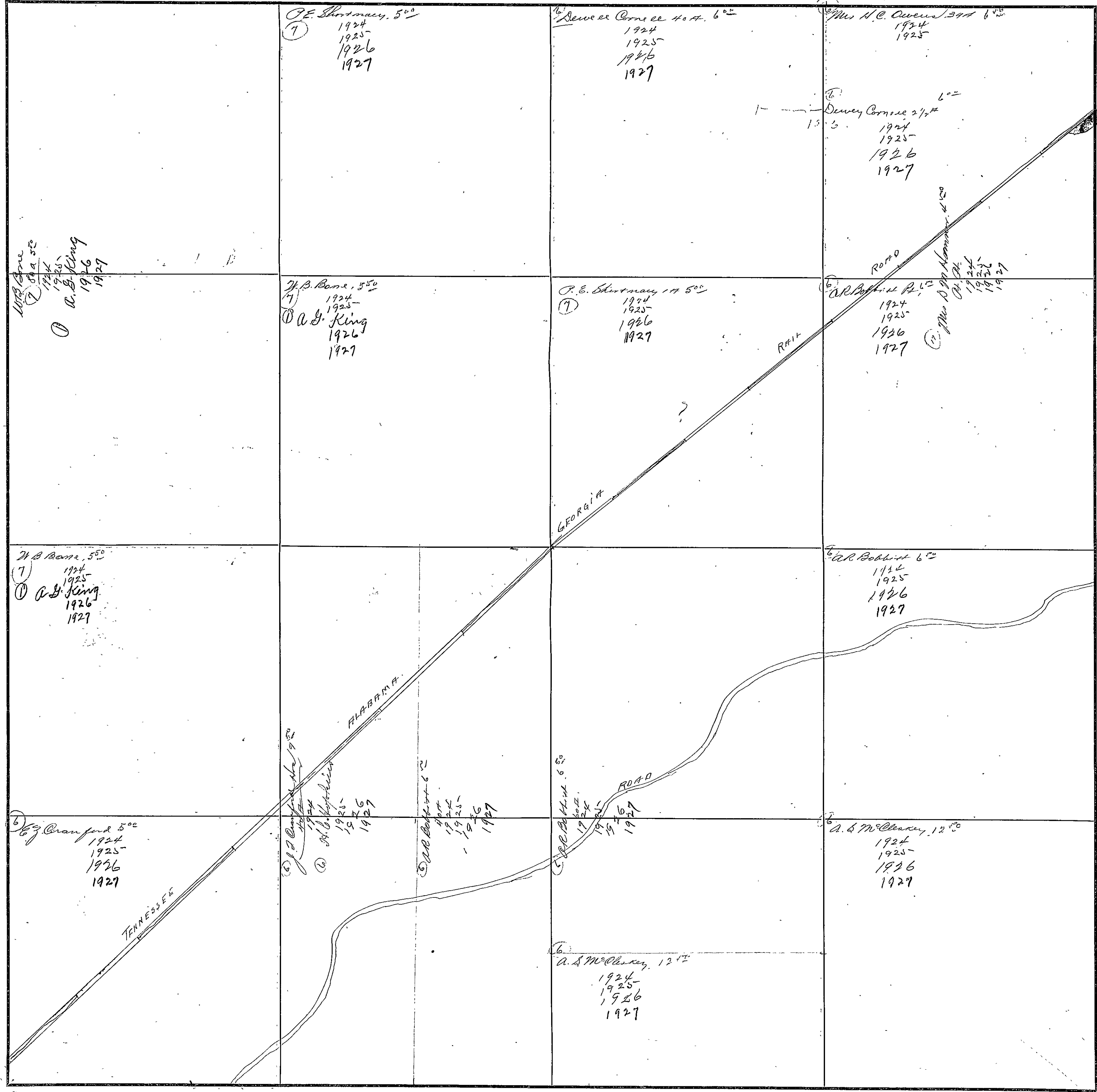
Scale-300 Ft.=1 Inch

FORM 1-8 T. C.  
MARSHALL & BRUCE CO., NASHVILLE

SECTION 26

TOWNSHIP 10

RANGE 7



COUNTY ETOWAH

Scale-300 Ft.=1 inch

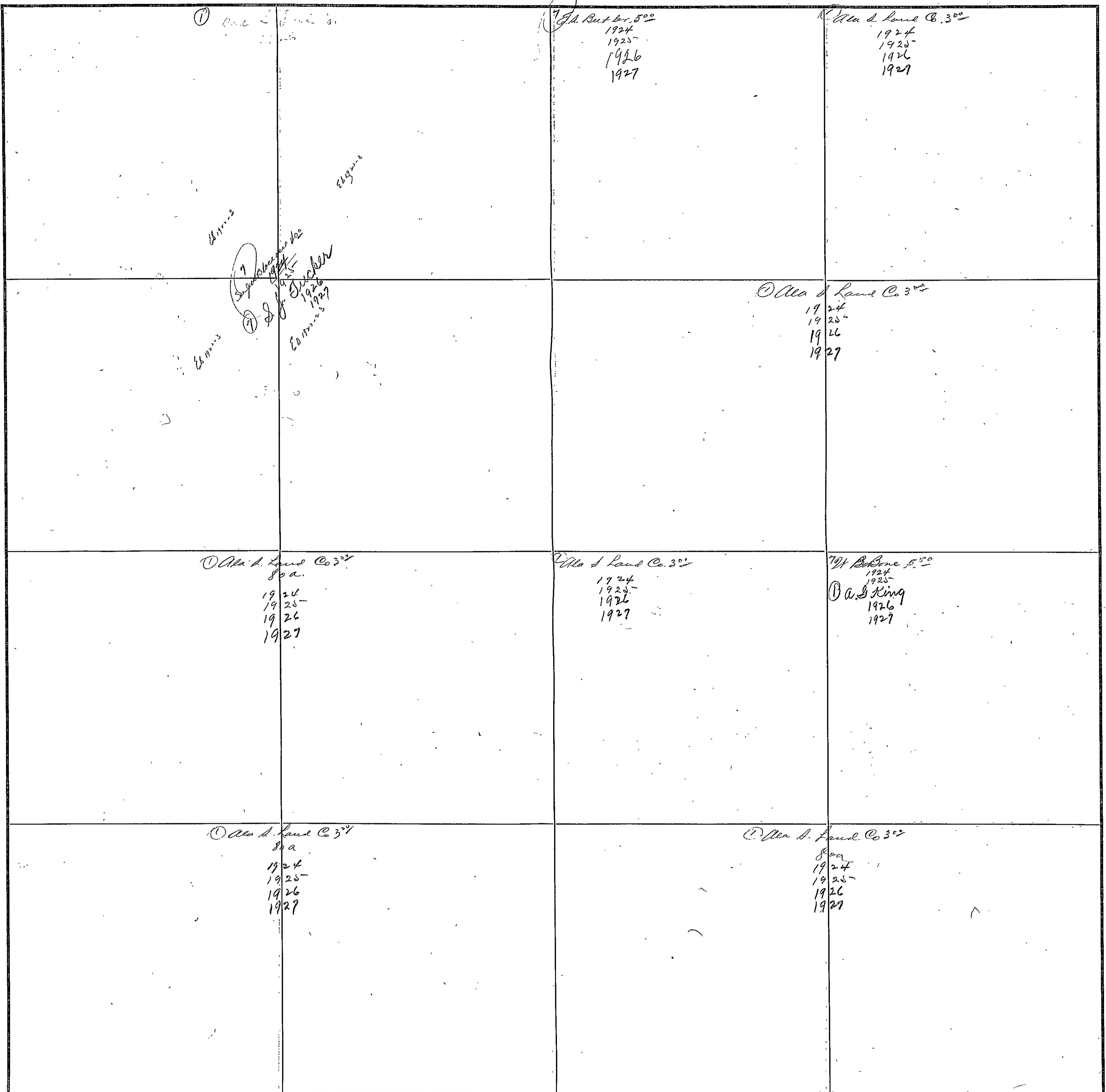
#122

FORM 1-9, T. C.  
MARSHALL & BRUCE CO., NASHVILLE

SECTION 27

TOWNSHIP 10

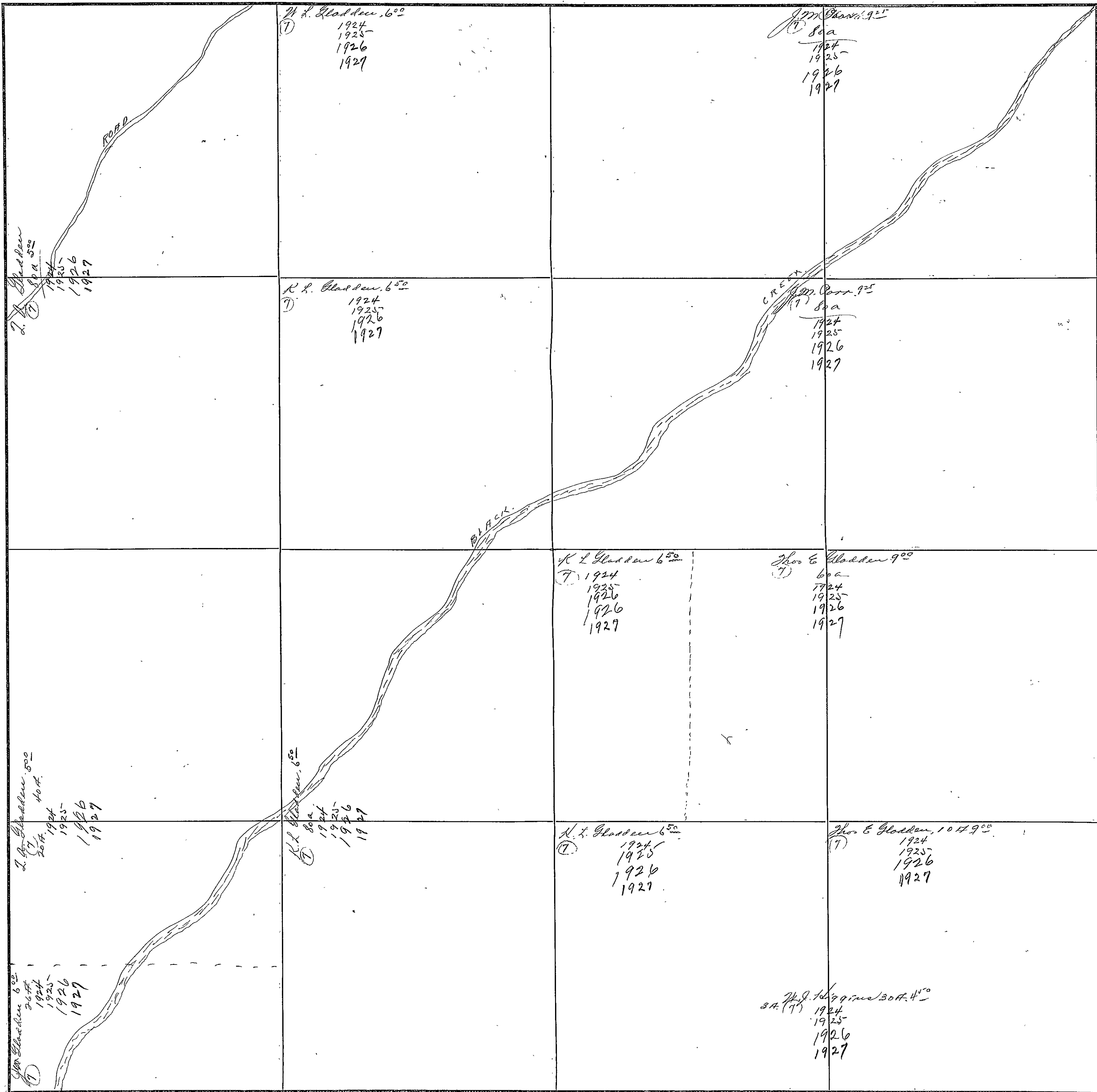
RANGE 7



COUNTY BLOOM

Scale-300 Ft.=1 Inch

|  |   |   |
|--|---|---|
| <p><i>J. J. Garrison 10<sup>00</sup></i><br/> <i>J. J.</i><br/> 1924<br/> 1925<br/> 1926<br/> 1927</p> | <p><i>Leslie Carr 6<sup>00</sup></i><br/> <i>(7)</i><br/> 1924<br/> 1925<br/> 1926<br/> 1927</p>  | <p><i>W. C. Beekun 3<sup>00</sup></i><br/> 1924<br/> 1925<br/> 1926<br/> 1927</p>   |
| <p><i>W. B. Bone 5<sup>00</sup></i><br/> <i>(7)</i><br/> 1924<br/> 1925<br/> 1926<br/> 1927</p>        | <p><i>J. J. Garrison 10<sup>00</sup></i><br/> <i>J. J.</i><br/> 1924<br/> 1925<br/> 1926<br/> 1927</p>  | <p><i>W. A. Darg 4<sup>00</sup></i><br/> 1924<br/> 1925<br/> 1926<br/> 1927</p>   |
| <p><i>W. B. Bone 5<sup>00</sup></i><br/> <i>(7)</i><br/> 1924<br/> 1925<br/> 1926<br/> 1927</p>        | <p><i>J. J. Pruitt 5<sup>00</sup></i><br/> <i>(8)</i><br/> 1924<br/> 1925<br/> 1926<br/> 1927</p> <p><i>J. A. Gladden</i><br/> <i>Ex 1926</i><br/> 1927</p> <p><i>Justus H. 2<sup>00</sup></i><br/> <i>(7)</i><br/> 1924<br/> 1925<br/> 1926</p> <p><i>Annice B. Little 2<sup>00</sup></i><br/> 1926<br/> 1927</p> <p><i>J. L. Gladden 2<sup>00</sup></i><br/> 1927</p> | <p><i>J. A. Pruitt 5<sup>00</sup></i><br/> <i>(8)</i><br/> 1924<br/> 1925<br/> 1926<br/> 1927</p> <p><i>J. A. Gladden</i><br/> <i>Ex 1926</i><br/> 1927</p> |
| <p><i>W. B. Bone 5<sup>00</sup></i><br/> <i>(7)</i><br/> 1924<br/> 1925<br/> 1926<br/> 1927</p>        | <p><i>W. B. Bone 204 5<sup>00</sup></i><br/> 1924<br/> 1925<br/> 1926<br/> 1927</p> <p><i>Mrs. Corliss Christ 3<sup>50</sup></i><br/> <i>(7)</i><br/> 1924<br/> 1925<br/> 1926<br/> 1927</p> <p><i>W. J. Higgins 4<sup>00</sup></i><br/> <i>(7)</i><br/> 60 A<br/> 1924<br/> 1925<br/> 1926<br/> 1927</p>   | <p><i>W. J. Pruitt 5<sup>00</sup></i><br/> 1924<br/> 1926</p> <p><i>Annice B. Little</i><br/> 1926<br/> 1927</p> <p><i>J. L. Gladden</i><br/> 1927</p>      |



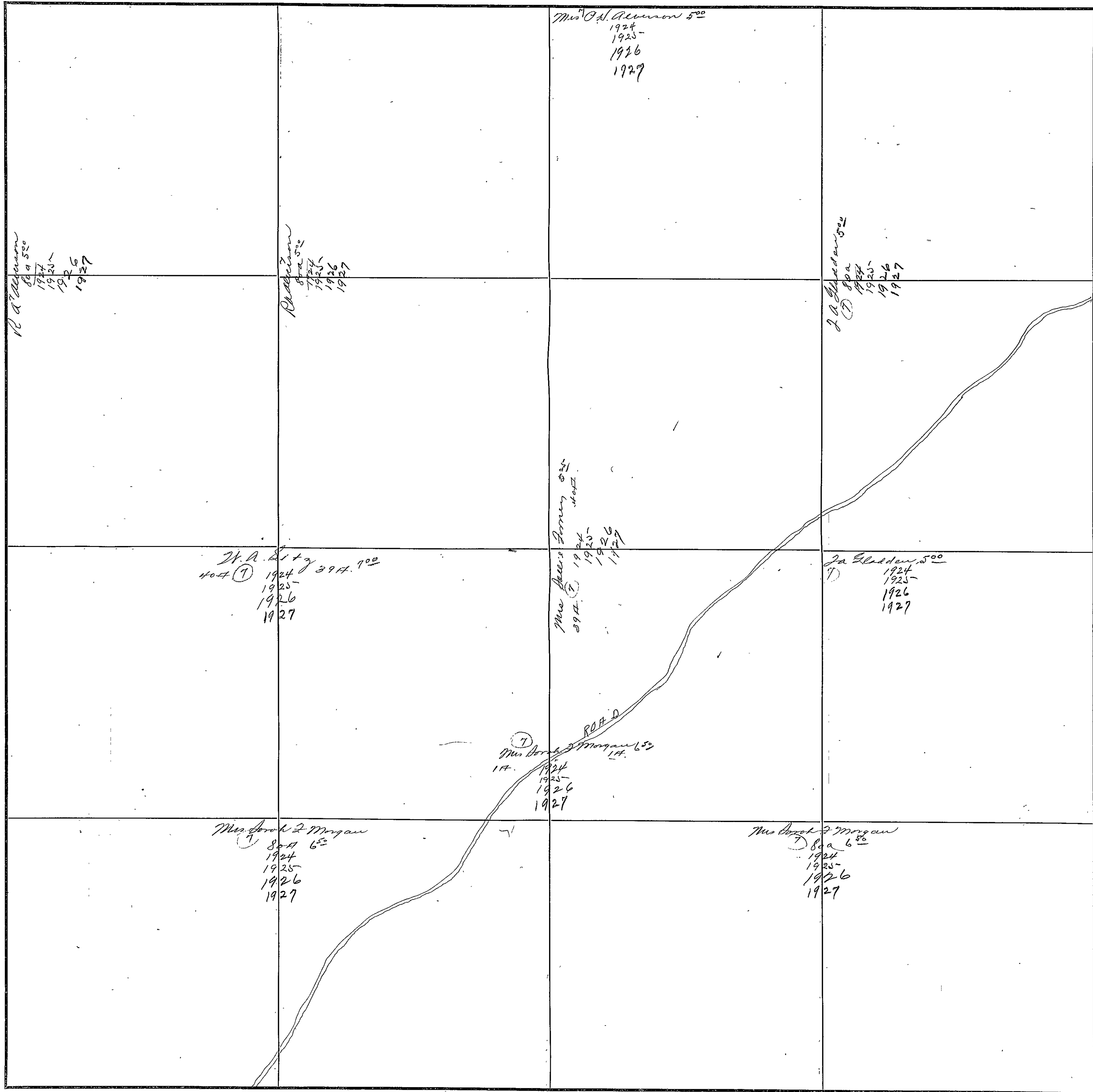


FORM 1-5-T-C  
MARSHALL & BRUCE CO., NASHVILLE

SECTION 30

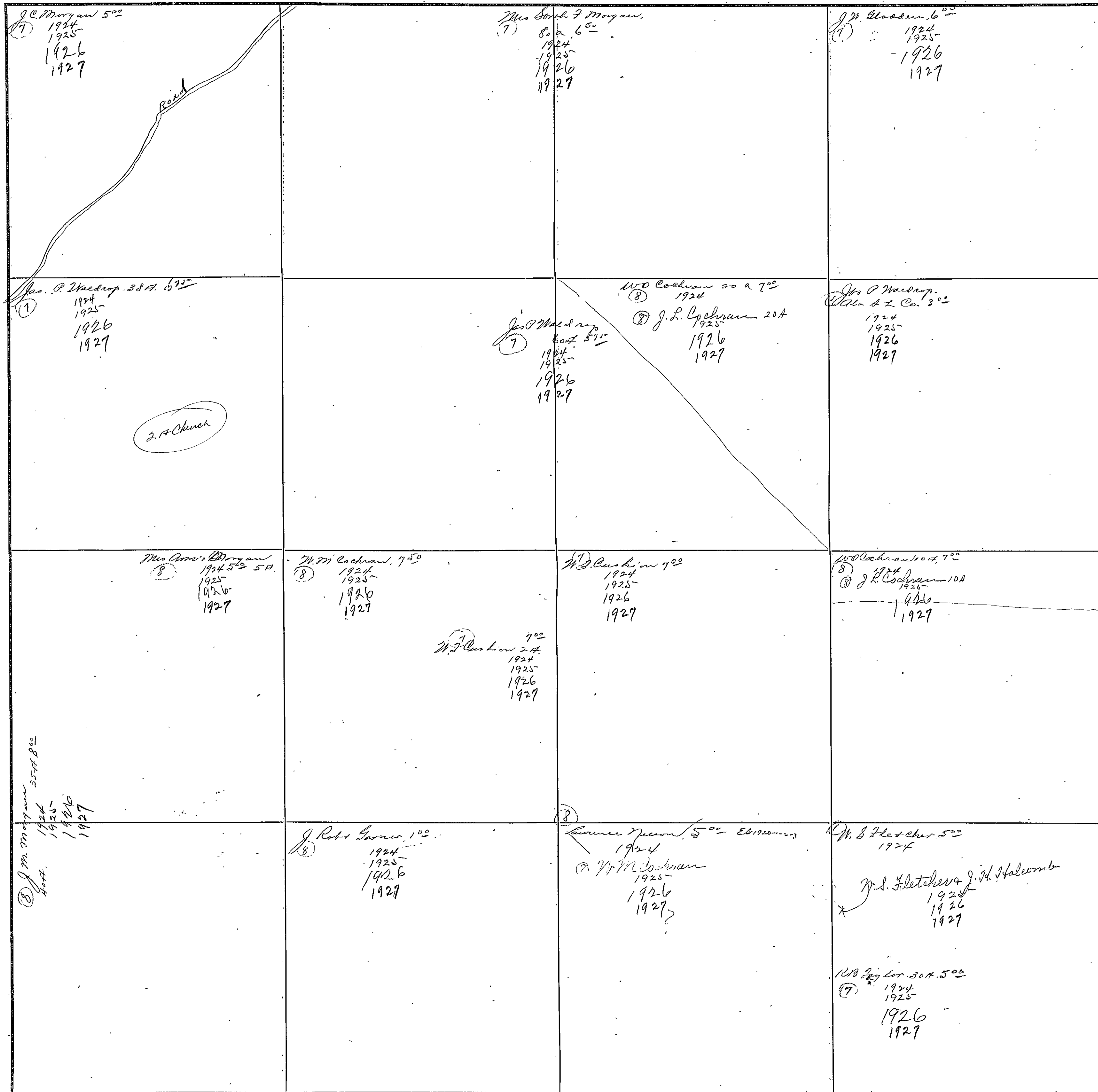
TOWNSHIP 10

RANGE 7



COUNTY BLOOMING

Scale-300 Ft.=1 inch

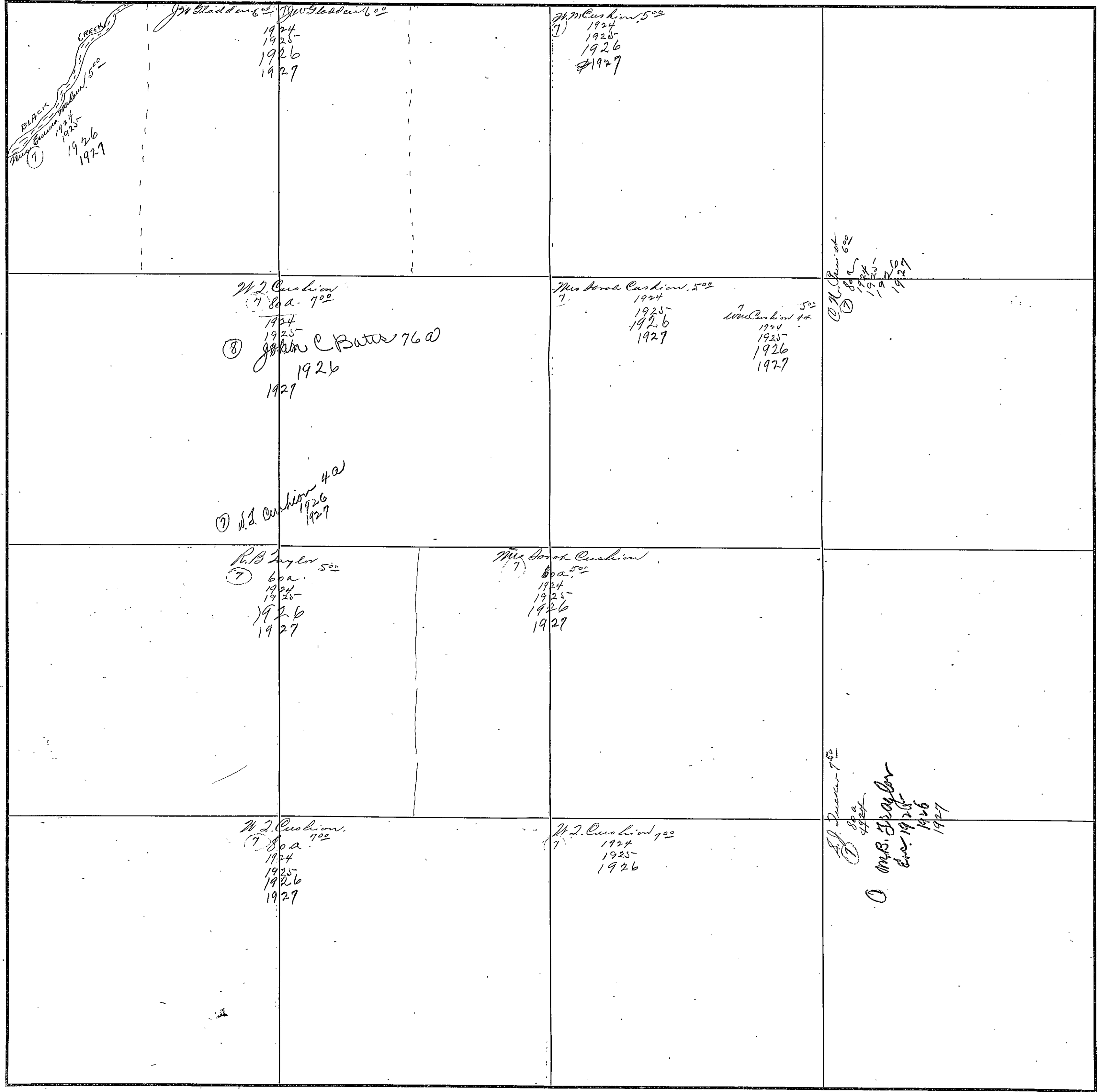


FORM 1-B T.C.  
MARSHALL & BRUCE CO., INDIANAPOLIS

SECTION 32

TOWNSHIP 10

RANGE 7



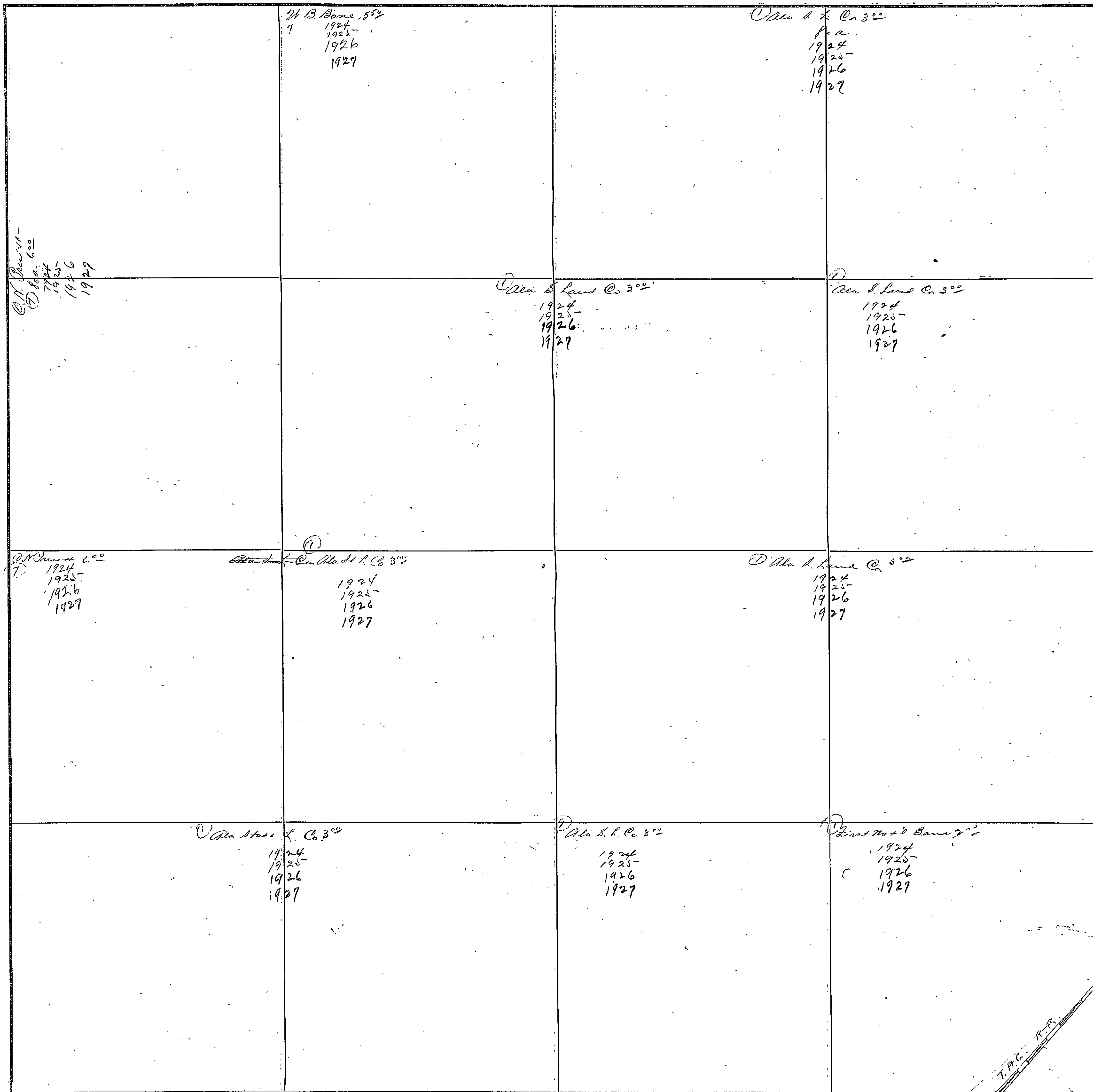
COUNTY ETOWA

Scale-300 Ft.=1 inch

SECTION 33

TOWNSHIP 10

RANGE 7



COUNTY Blount

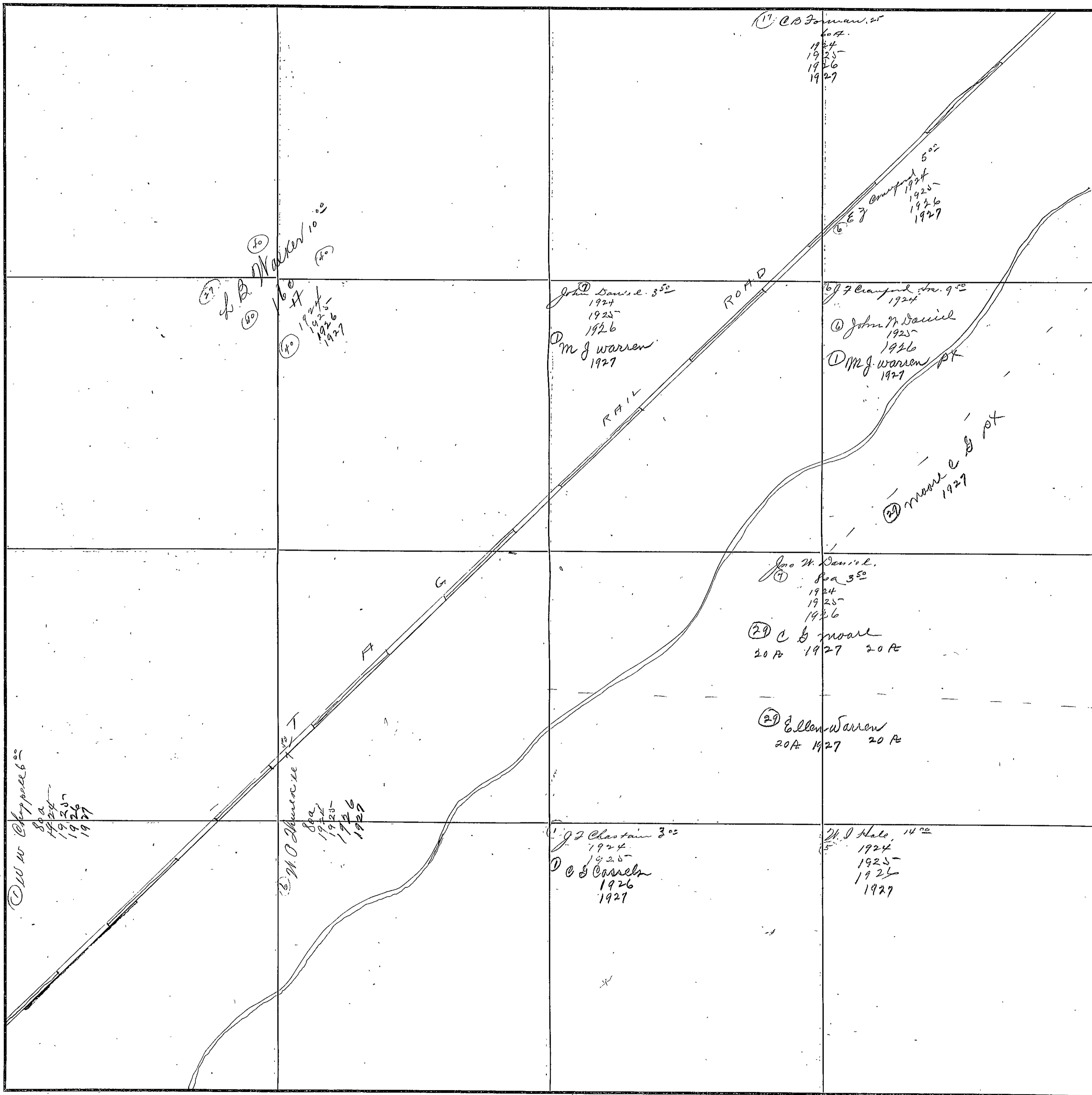
Scale-300 Ft.=1 Inch

FORM 1-S. T. C.  
MARSHALL & BRUCE CO., NASHVILLE

SECTION 34

TOWNSHIP 10

RANGE 7



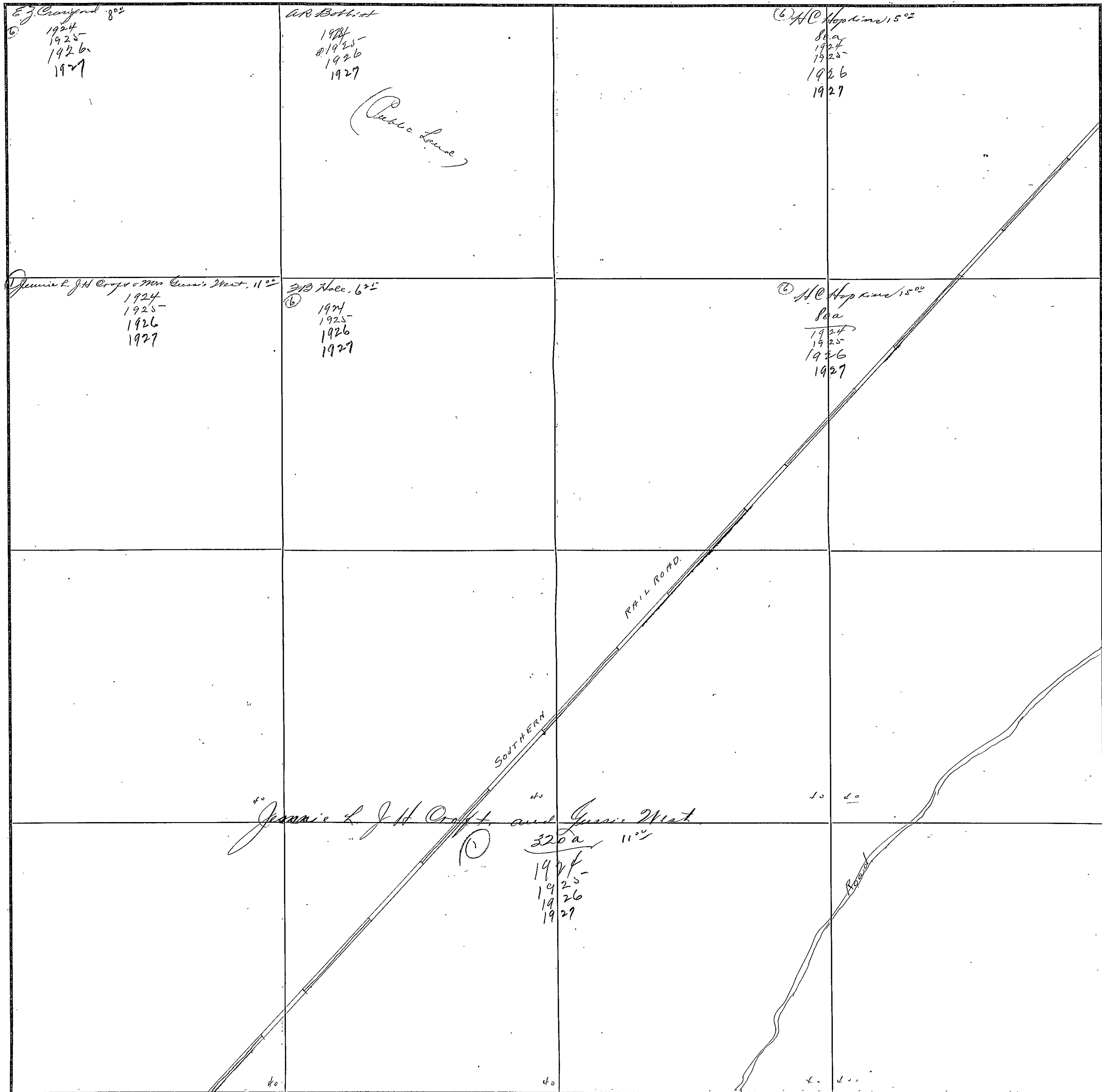
COUNTY ETOWAH

Scale-300 Ft.=1 inch

SECTION 35

TOWNSHIP 10

RANGE 7



COUNTY BACON

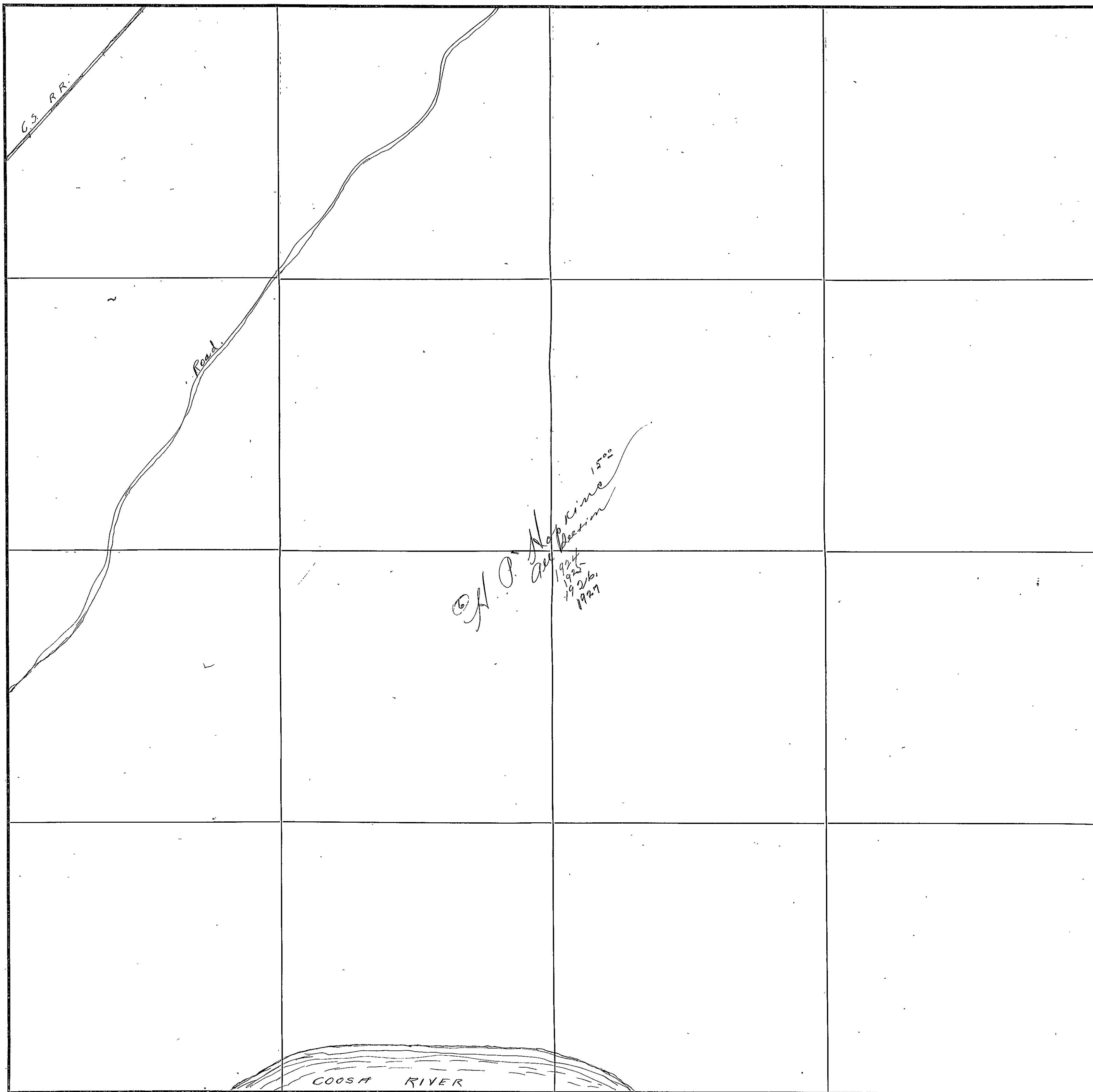
Scale-300 Ft.=1 Inch

FORM 1-8 T. C.  
MARSHALL & BRUCE CO., NASHVILLE

SECTION 36

TOWNSHIP 10

RANGE 7



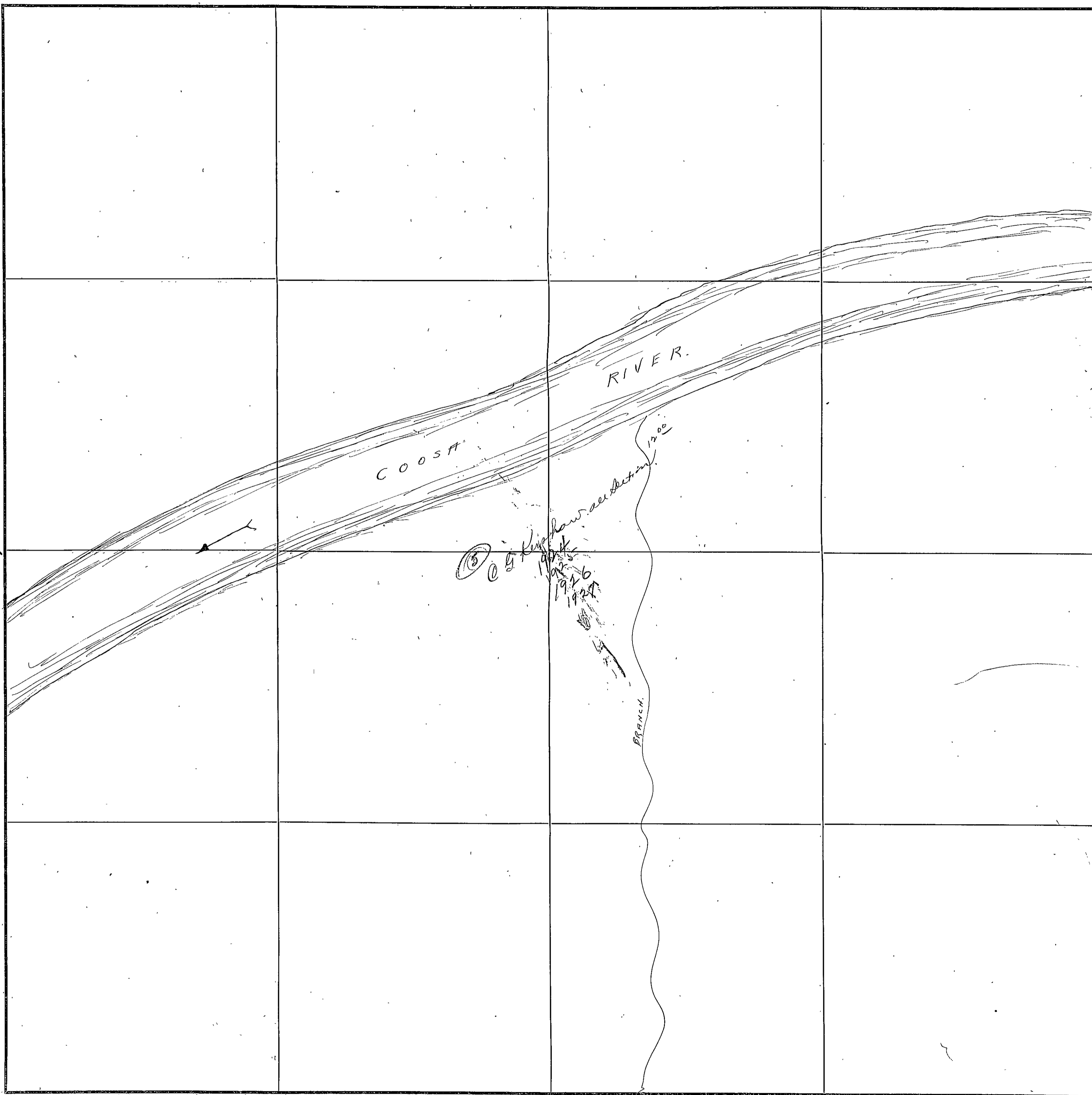
COUNTY ETOWAH

Scale-300 Ft.=1 inch

SECTION 32.

TOWNSHIP 10

RANGE 8



COUNTY MCWAIN

Scale-300 Ft.=1 inch



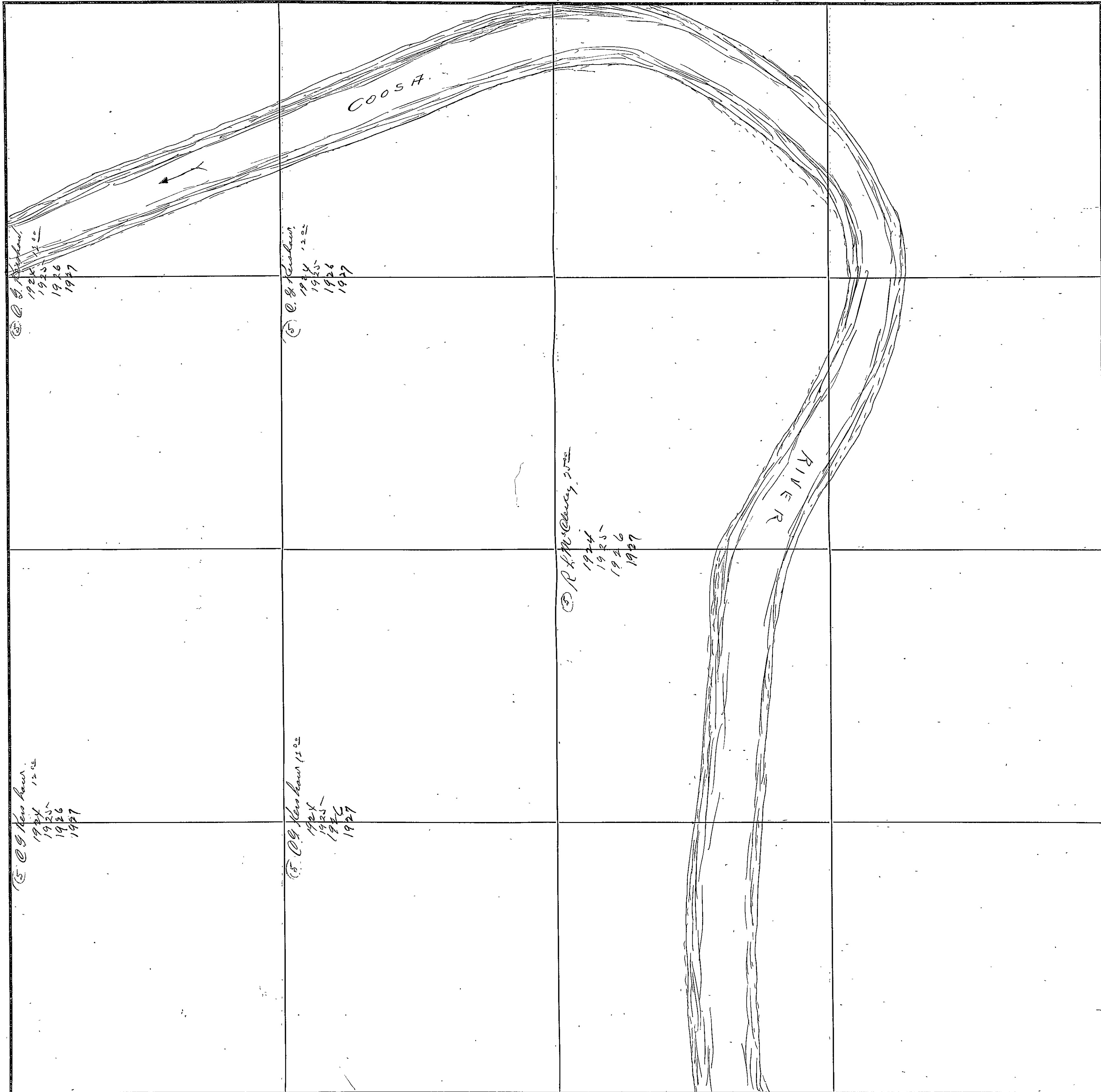
133 #

FORM 1-S.T.C.  
MARSHALL & BRUCE CO., NASHVILLE

SECTION 33

TOWNSHIP 10

RANGE 8



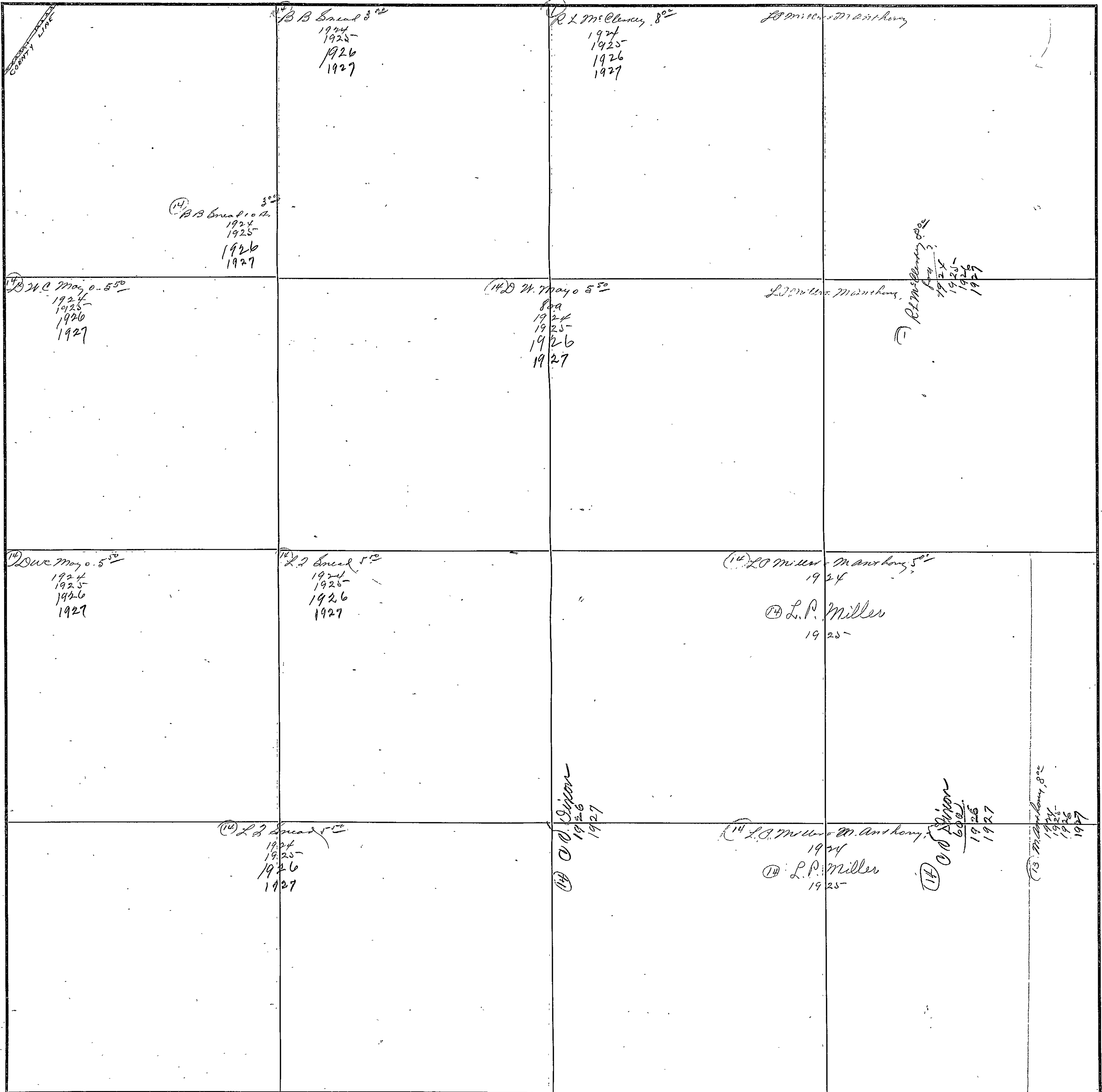
COUNTY WALKER

Scale-300 Ft.=1 Inch

SECTION 1

TOWNSHIP 11

RANGE 3



COUNTY MCOWAN

Scale-300 Ft.=1 Inch

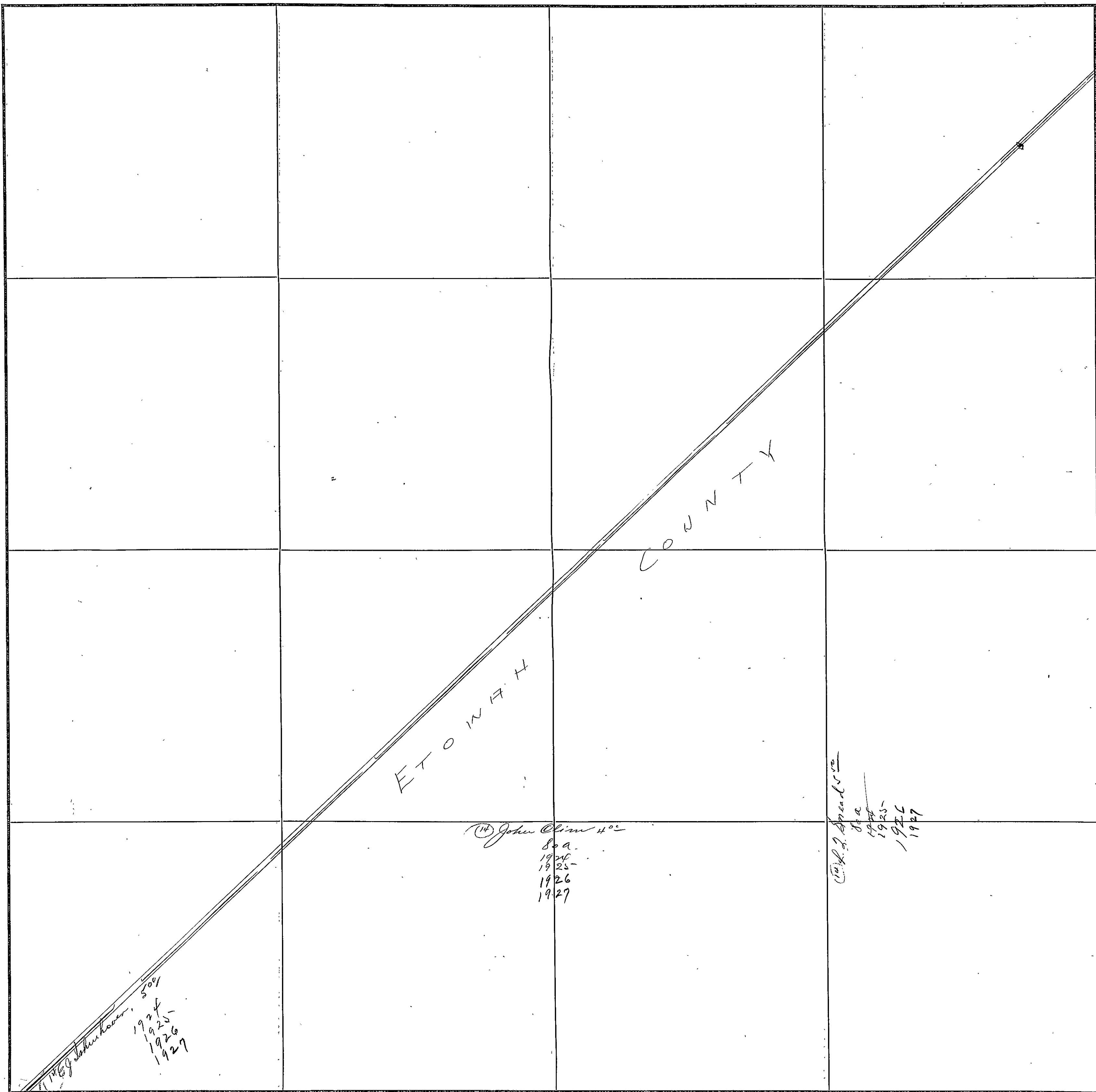
135

FORM 1-8, T. C.  
MARSHALL & BRUCE CO., NASHVILLE

SECTION 2

TOWNSHIP 11

RANGE 3



COUNTY W. G. Johnson

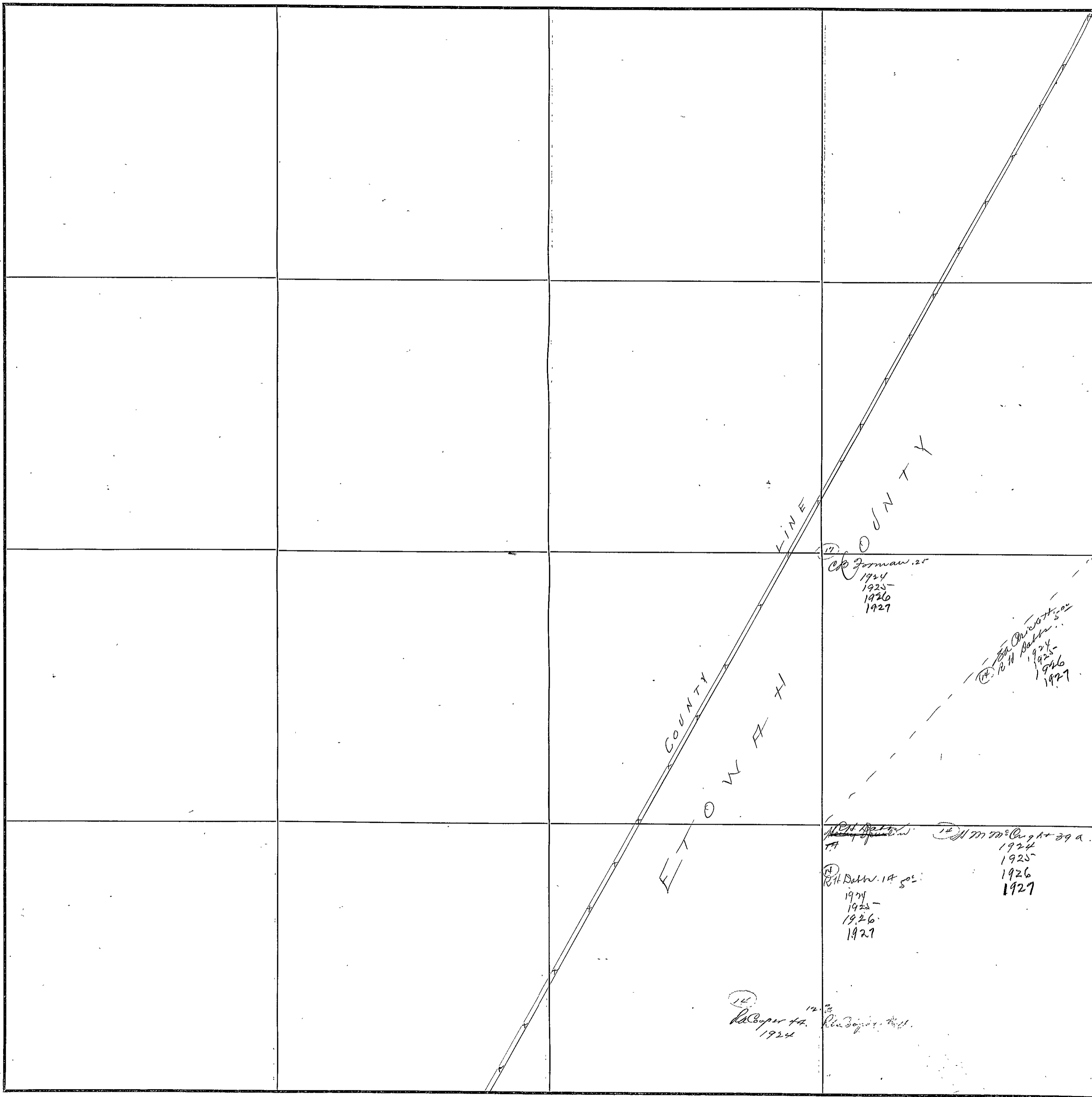
Scale-300 Ft.=1 inch

FORM 1-5, T. C.  
MARSHALL & BRUCE CO., NASHVILLE

SECTION 10

TOWNSHIP 11

RANGE 3



COUNTY ETOWAH

Scale-300 Ft.=1 inch

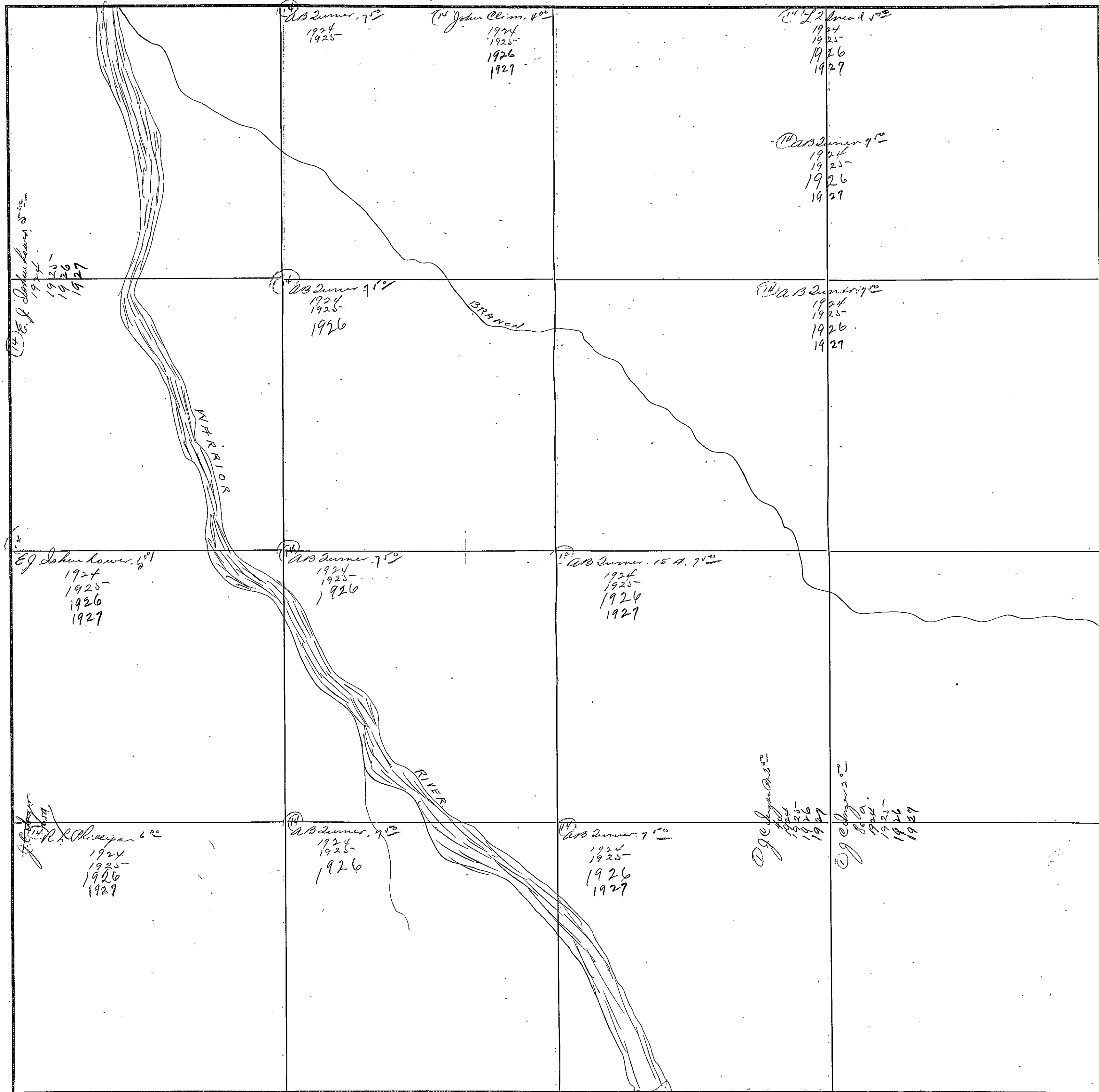
# 137

FORM 1-S T. C.  
MARSHALL & BRUCE CO., HARTSHILL

SECTION //

TOWNSHIP //

RANGE 3



COUNTY BECKHAM

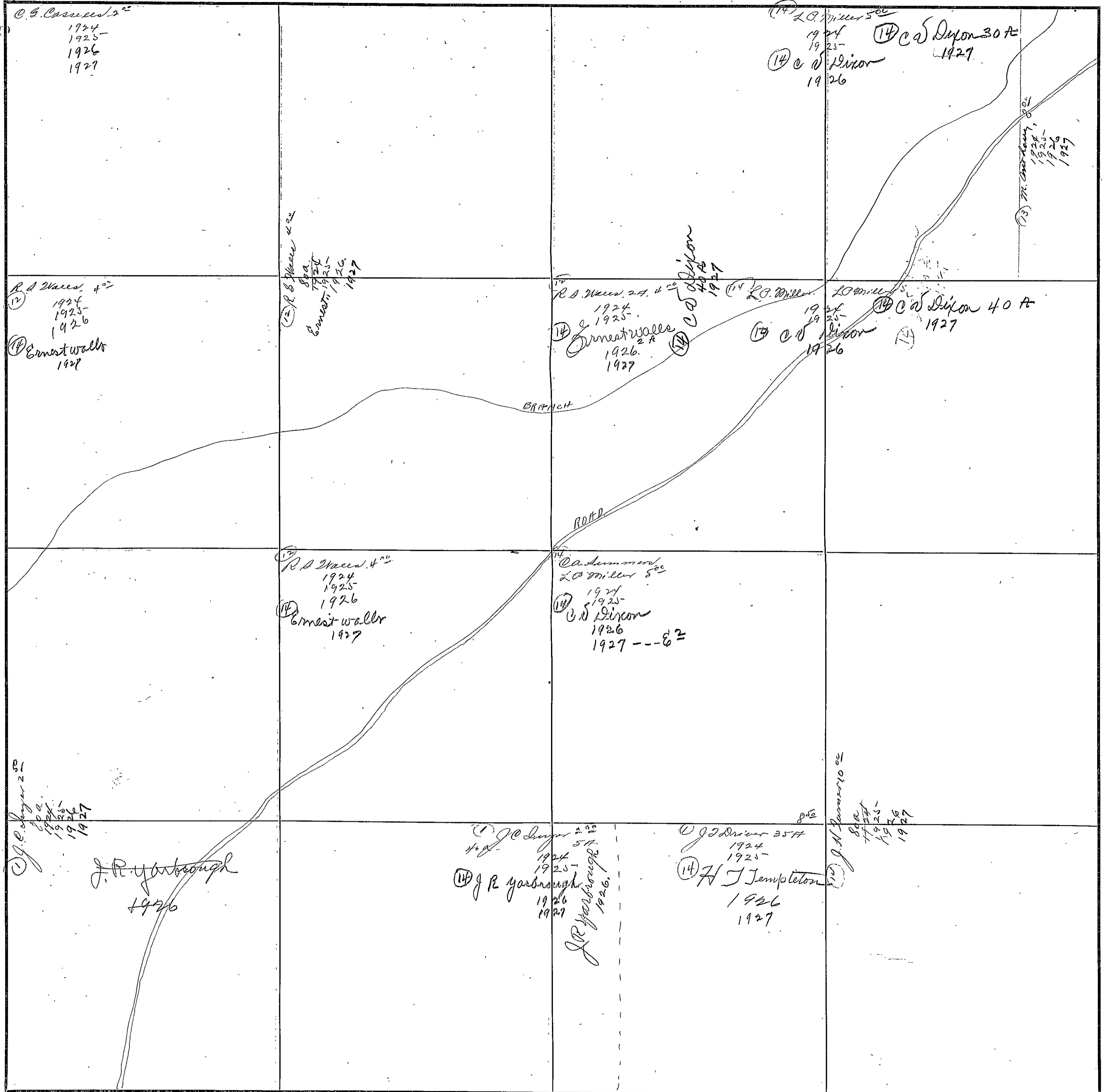
Scale-300 Ft.=1 inch

FORM 1-8 T. C.  
MARSHALL & BROGUE CO., HANSHVILLE

SECTION 12

TOWNSHIP 11

RANGE 3



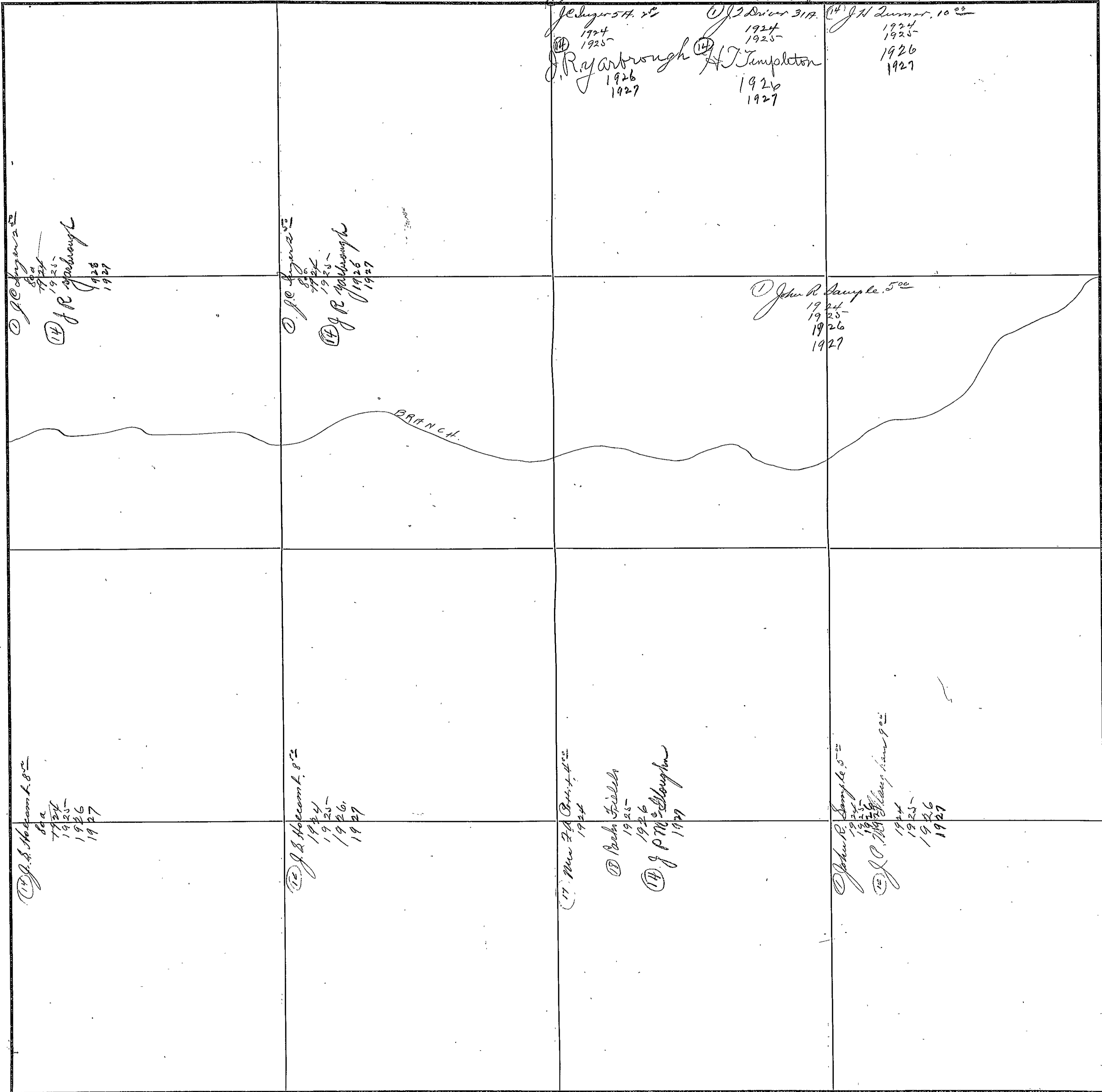
COUNTY                     

Scale-300 Ft.=1 inch

SECTION 13

TOWNSHIP 11

RANGE 3



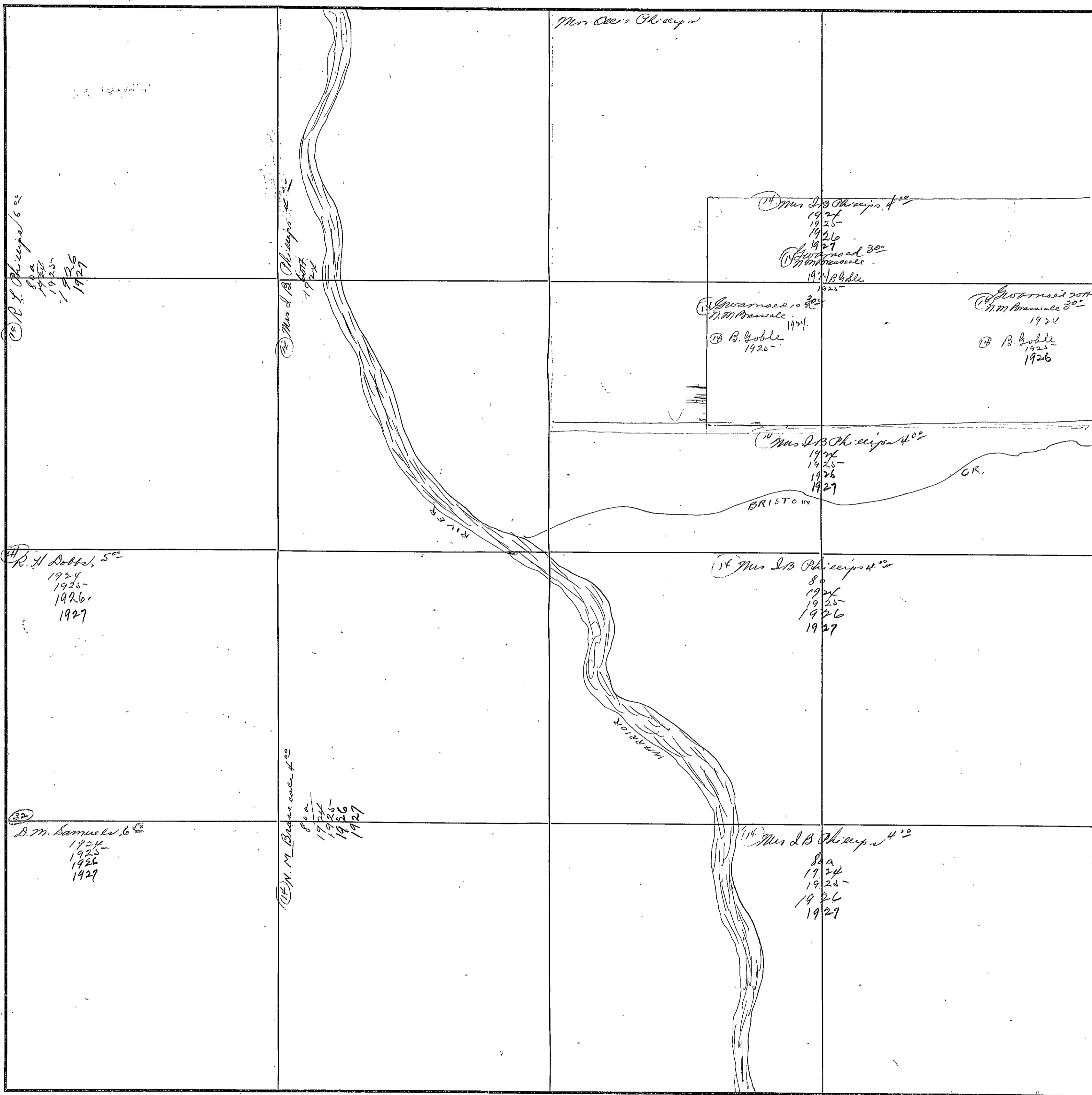
COUNTY HOWARD

Scale-300 Ft.=1 inch

SECTION 14

TOWNSHIP 11

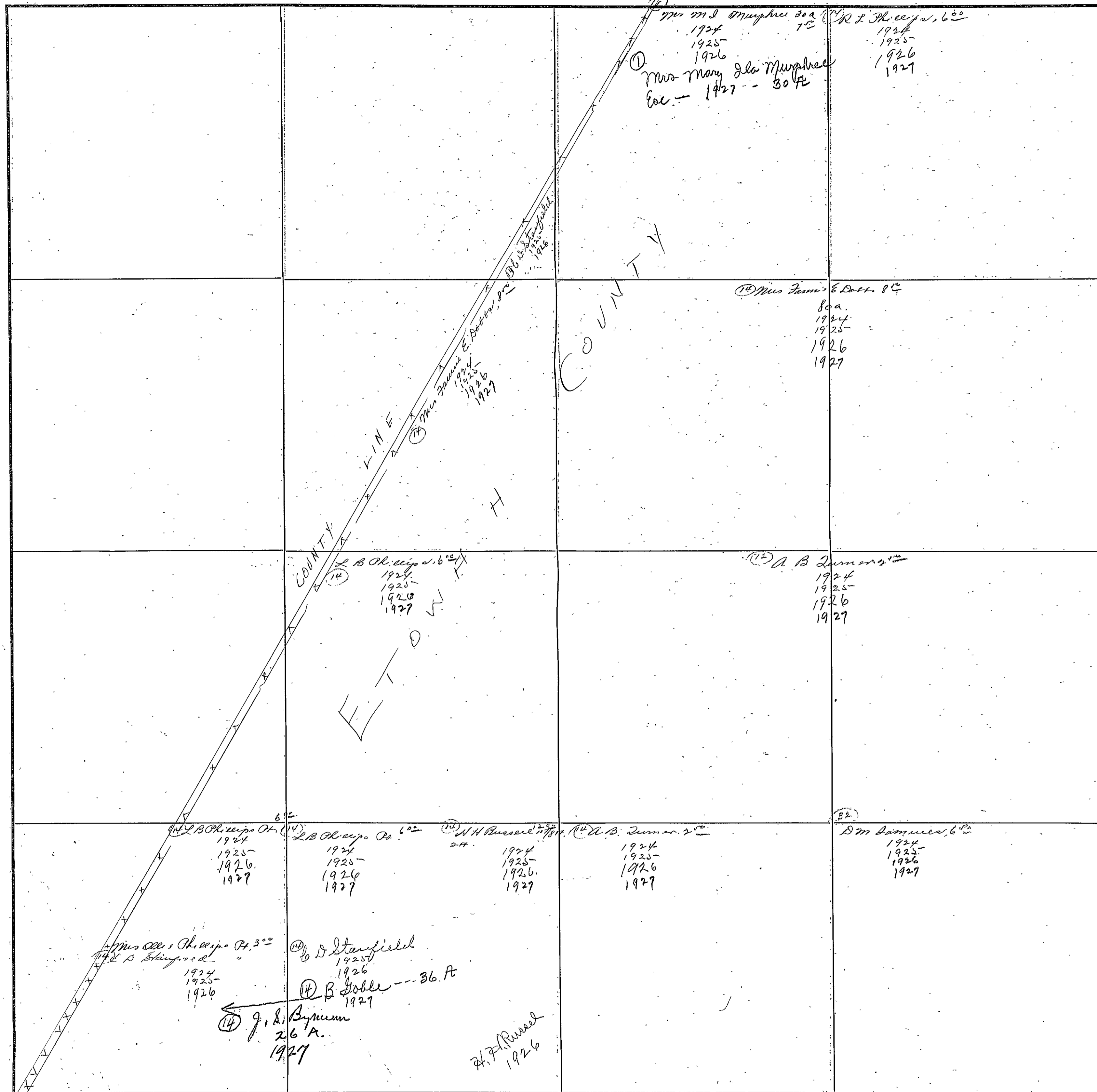
RANGE 3



COUNTY ETOWAH

Scale-300 Ft.=1 inch



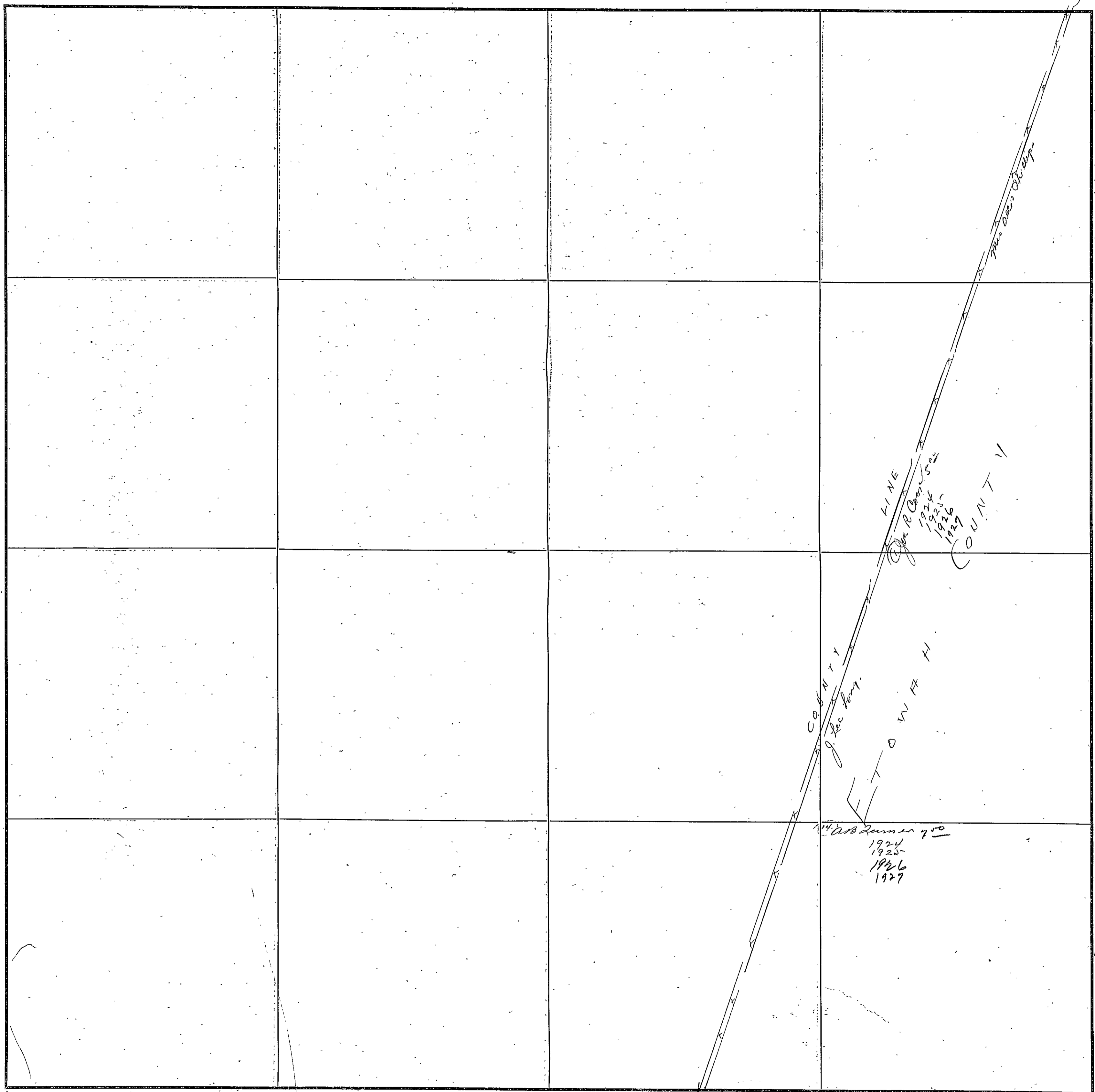


FORM 1-8, T. C.  
MARSHALL & BRUCE CO., NASHVILLE

SECTION 21

TOWNSHIP 11

RANGE 3



COUNTY ETOWAH

Scale-300 Ft.=1 Inch

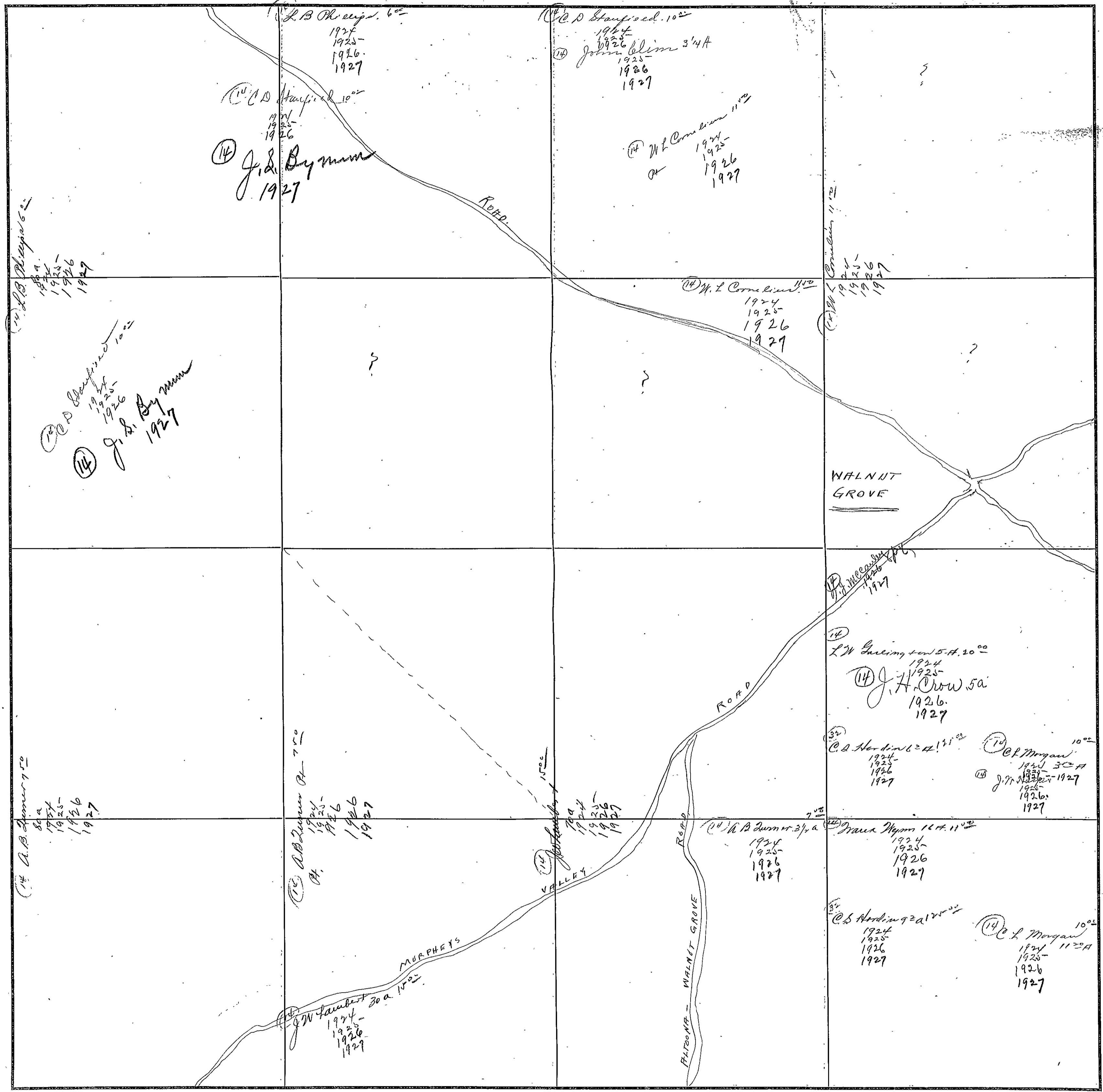
#143

FORM 1-S T. C.  
MARSHALL & BRUCE CO., NASHVILLE

SECTION 22

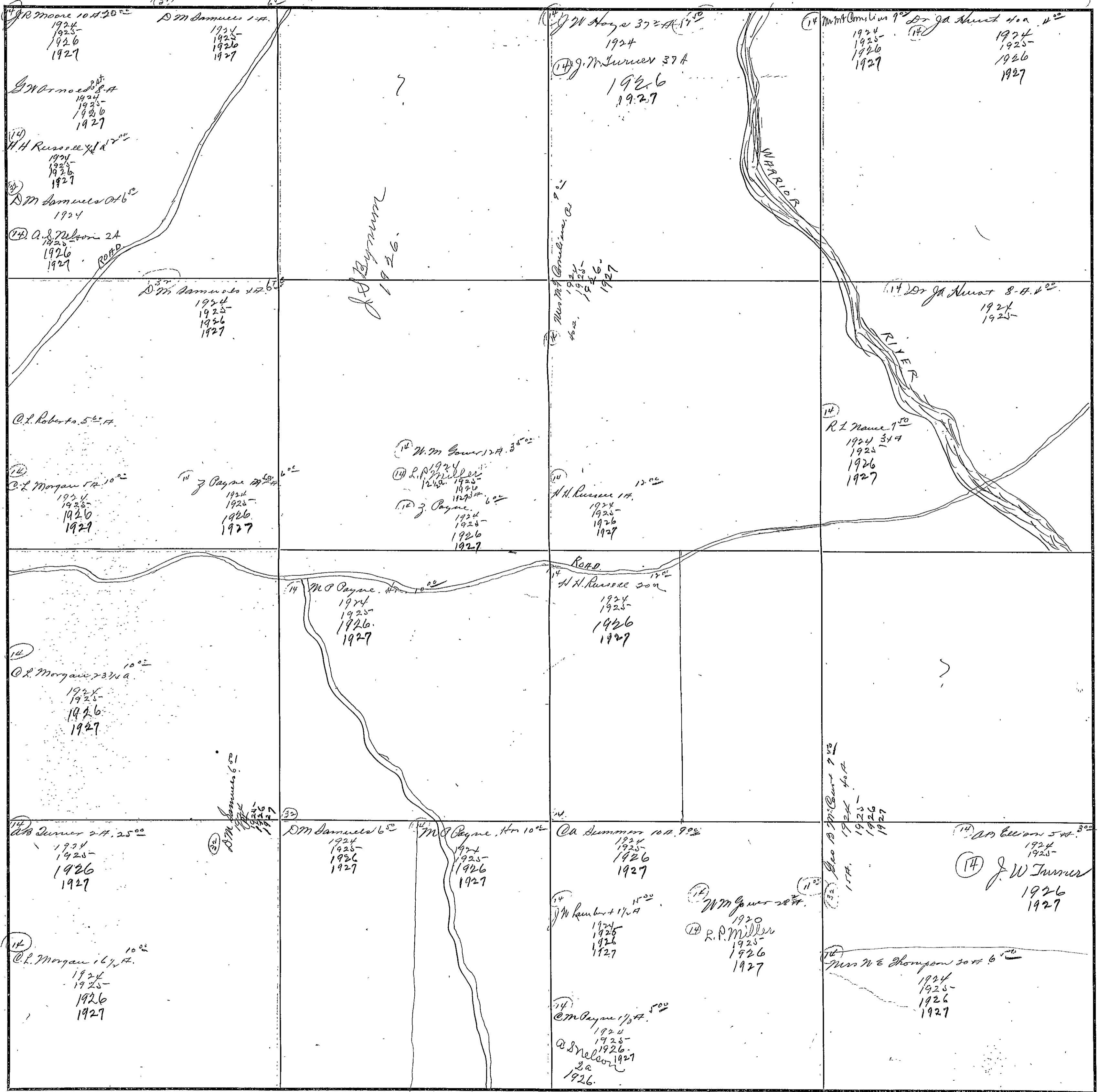
TOWNSHIP 11

RANGE 3



COUNTY ETOWAH

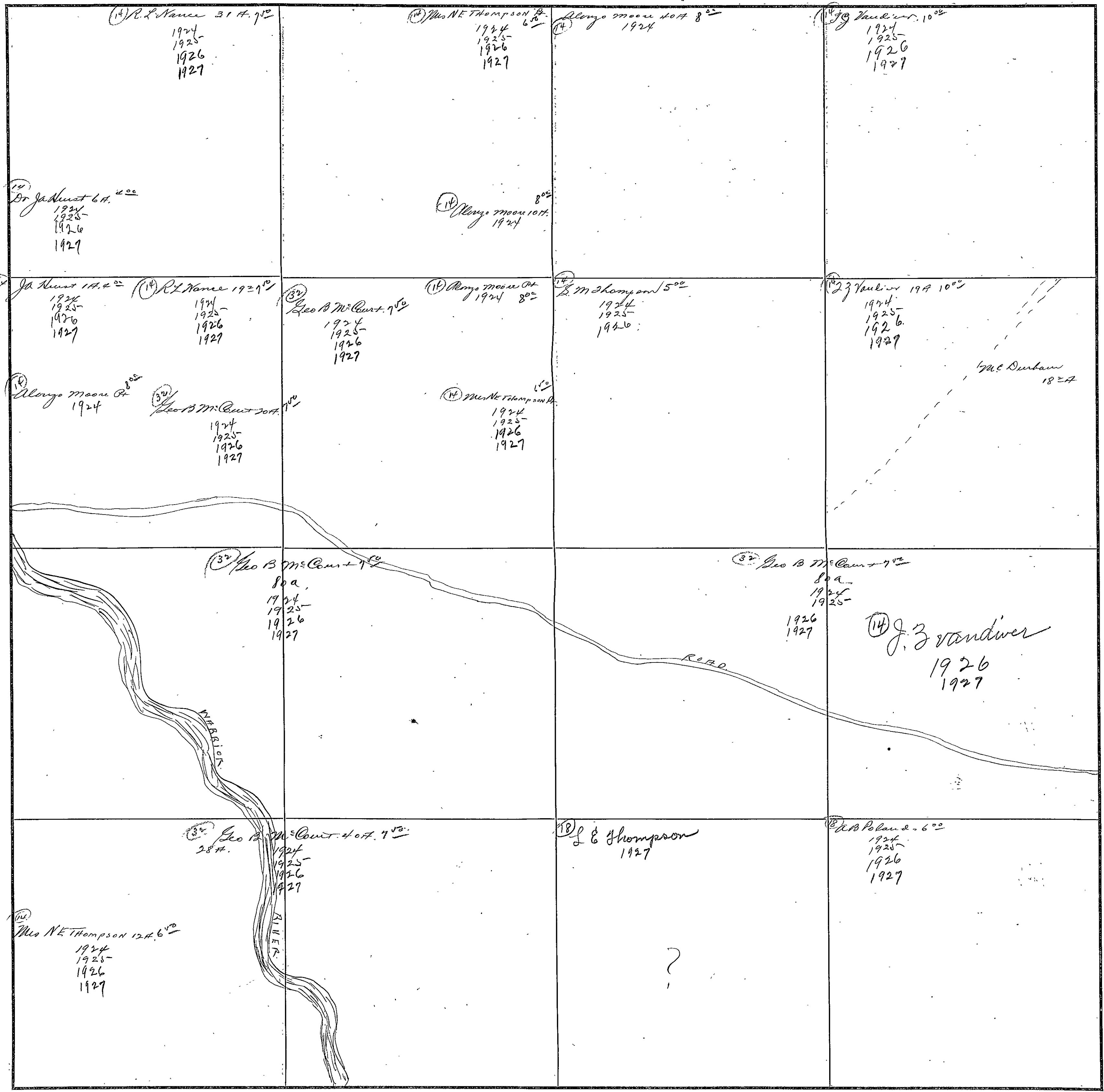
Scale-300 Ft.=1 Inch



SECTION 24

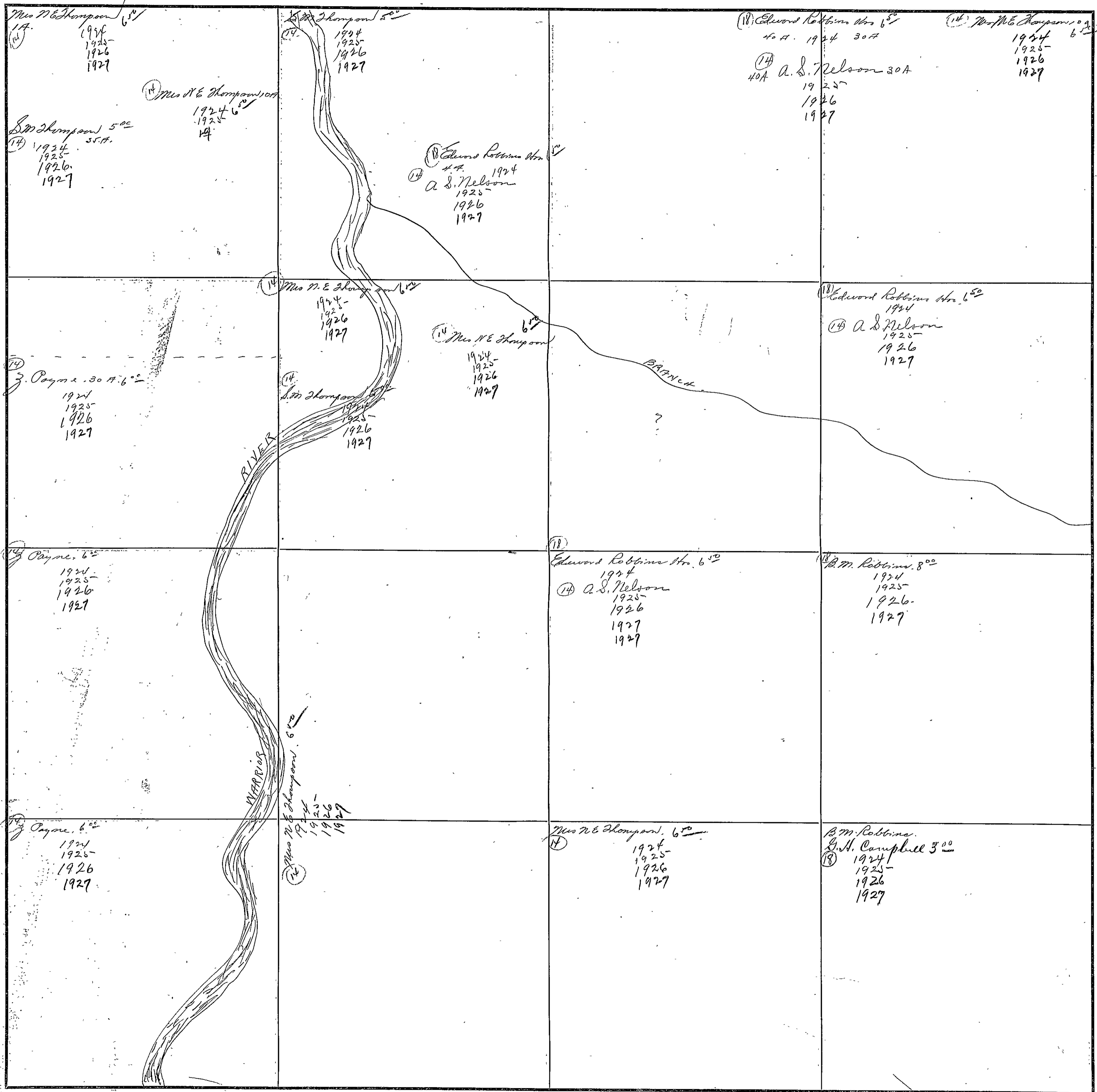
TOWNSHIP 11

RANGE 3



COUNTY ETOWAH

Scale-300 Ft.=1 Inch



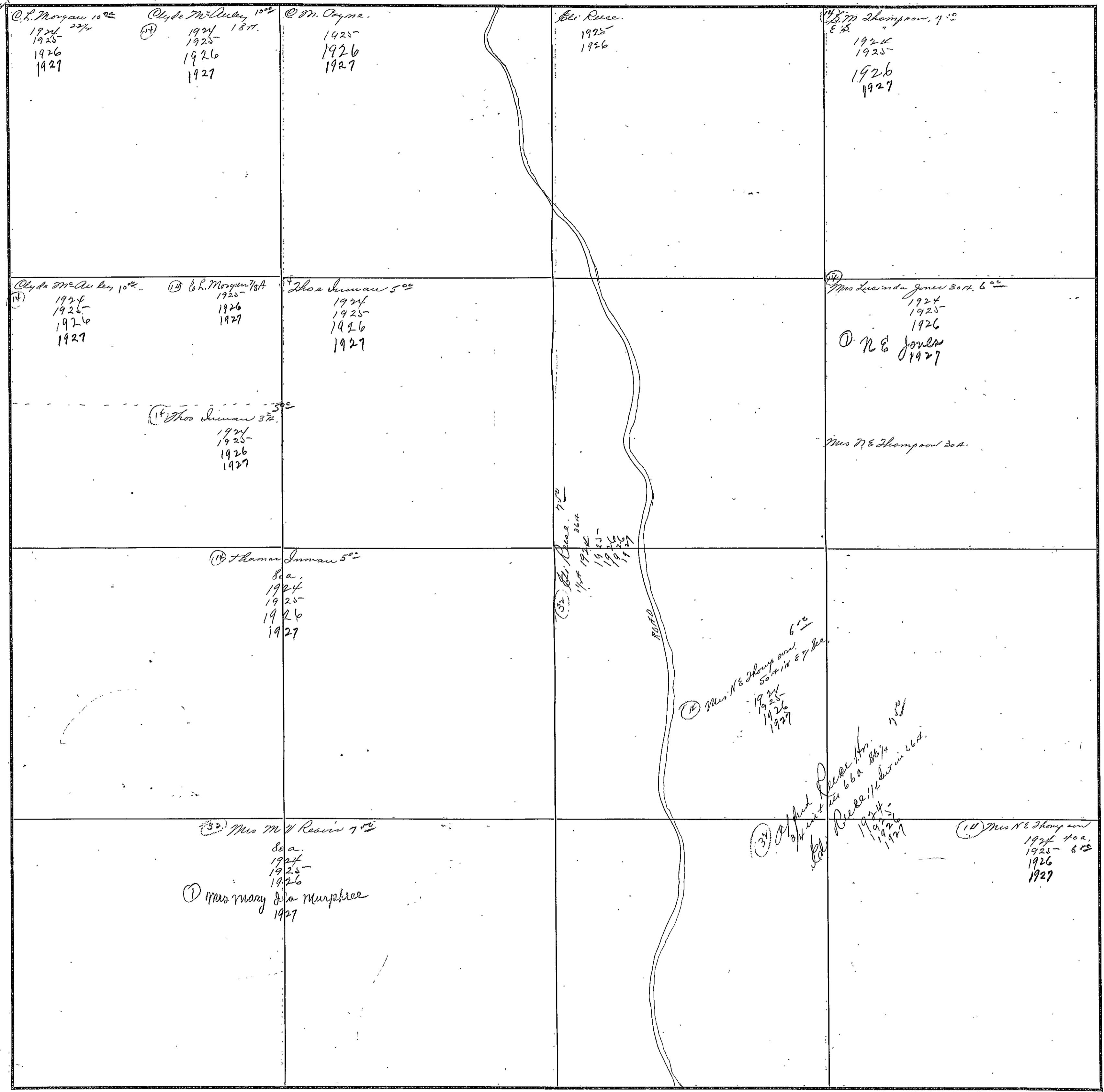
# 147

FORM 1-S. T. C.  
MARSHALL & BRUCE CO., NASHVILLE

SECTION 26

TOWNSHIP 11

RANGE 3



COUNTY MARSHALL

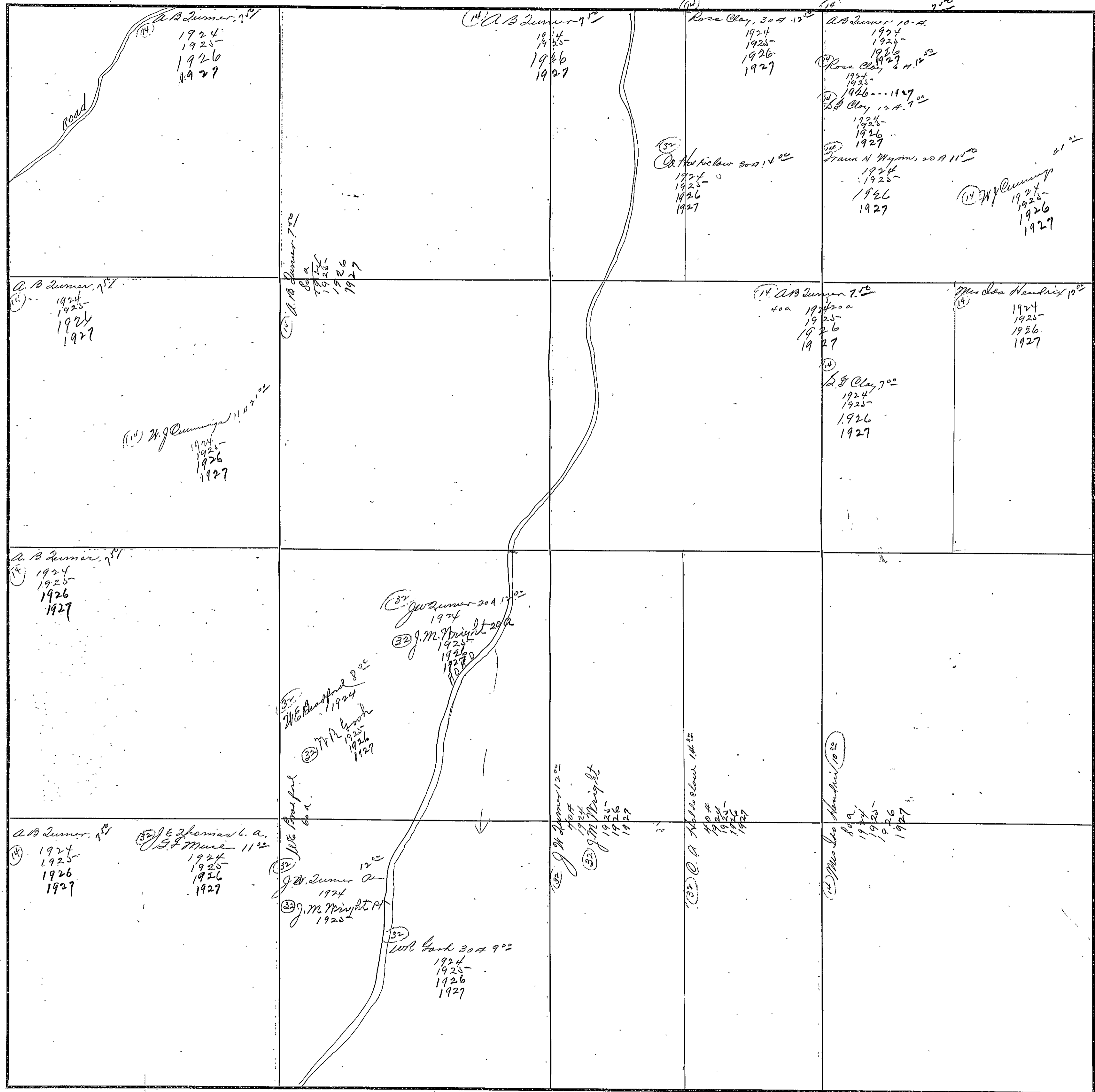
Scale-300 Ft.=1 inch

FORM 1-3 T C  
MARSHALL & BRUCE CO., NASHVILLE

SECTION 27

TOWNSHIP 11

RANGE 3



COUNTY HIGHWAY

Scale-300 Ft.=1 inch



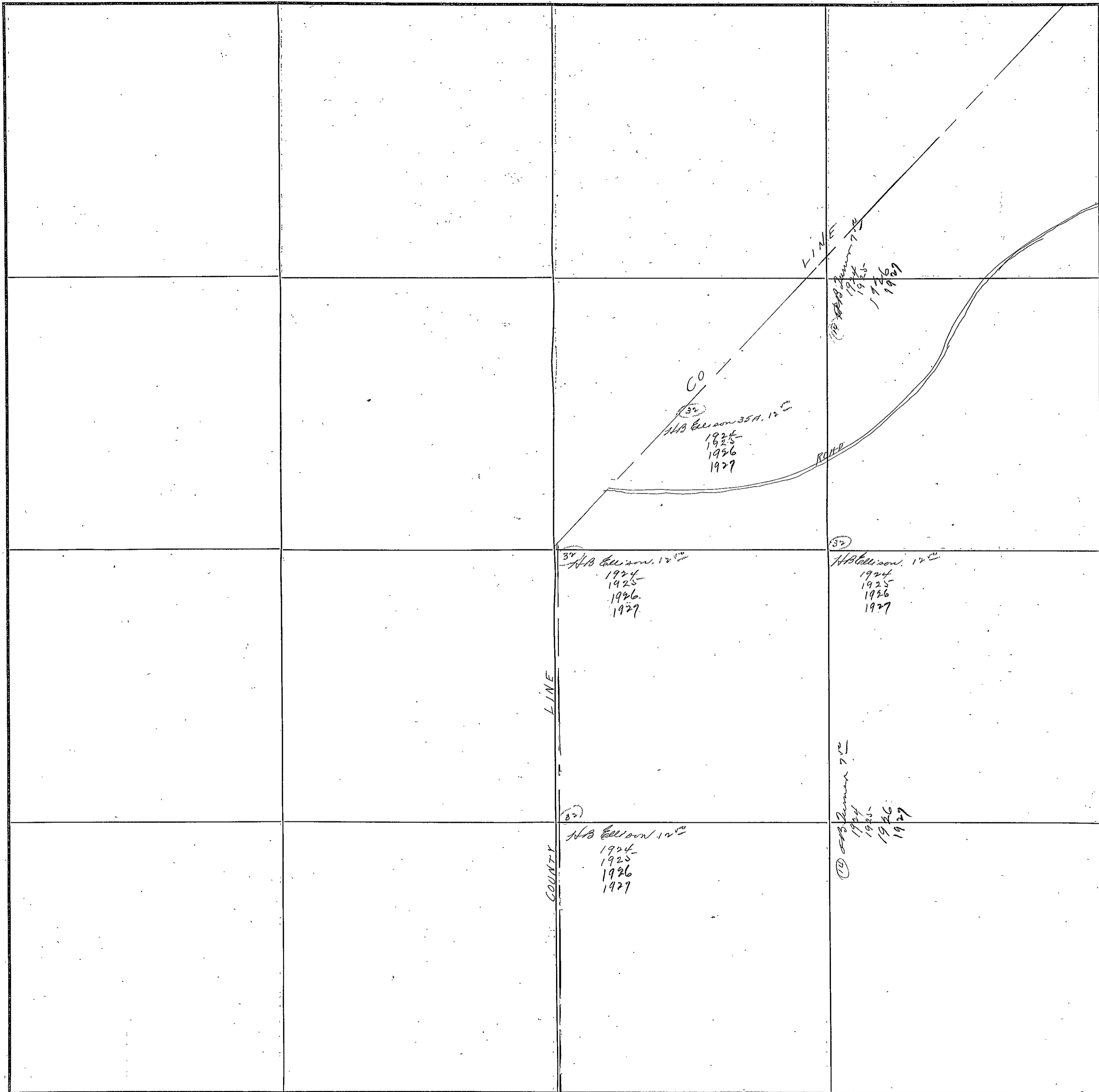
# 149

FORM 1-9, T. C.  
MARSHALL & BRUCE CO., NASHVILLE

SECTION 28

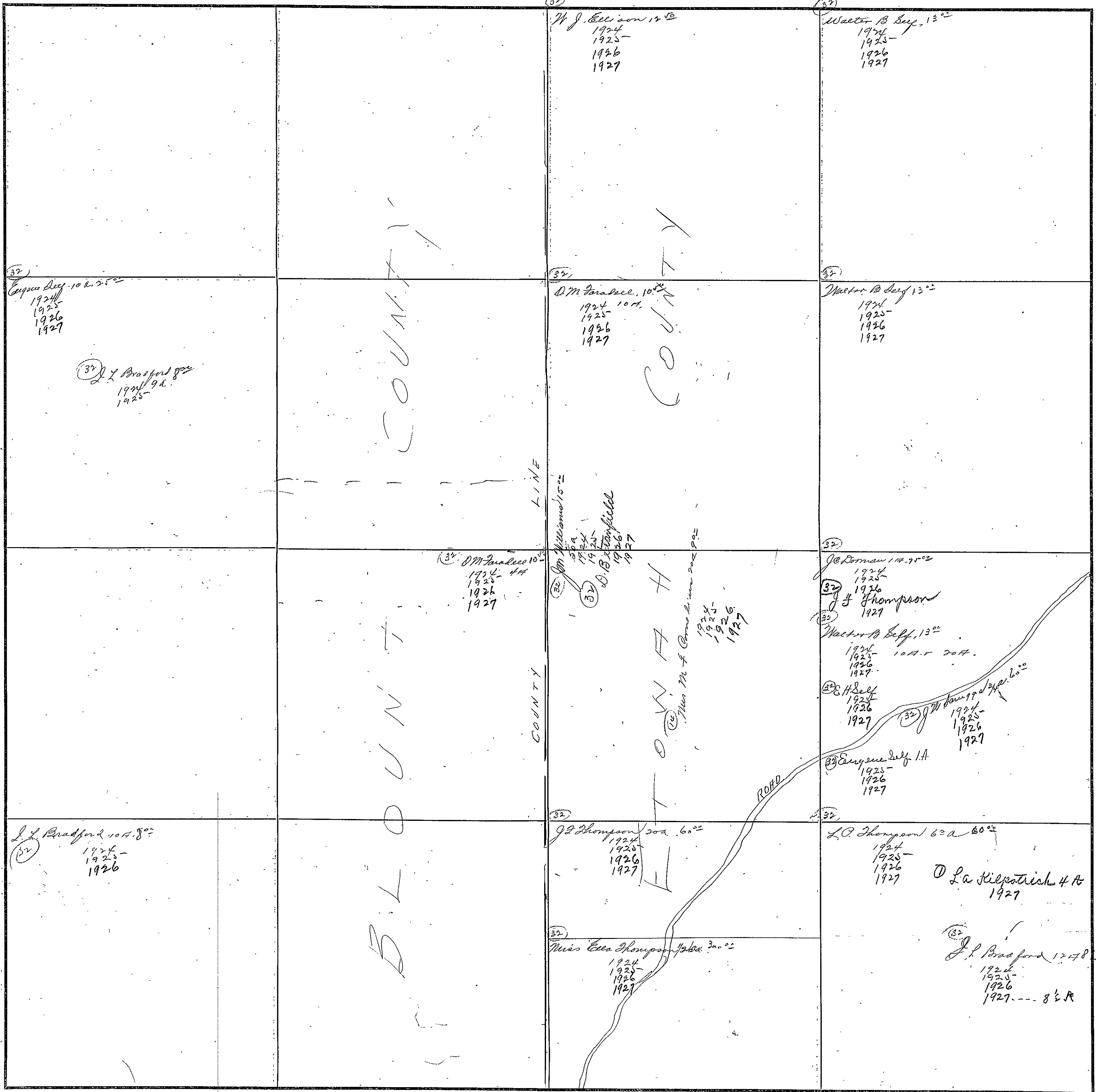
TOWNSHIP 11

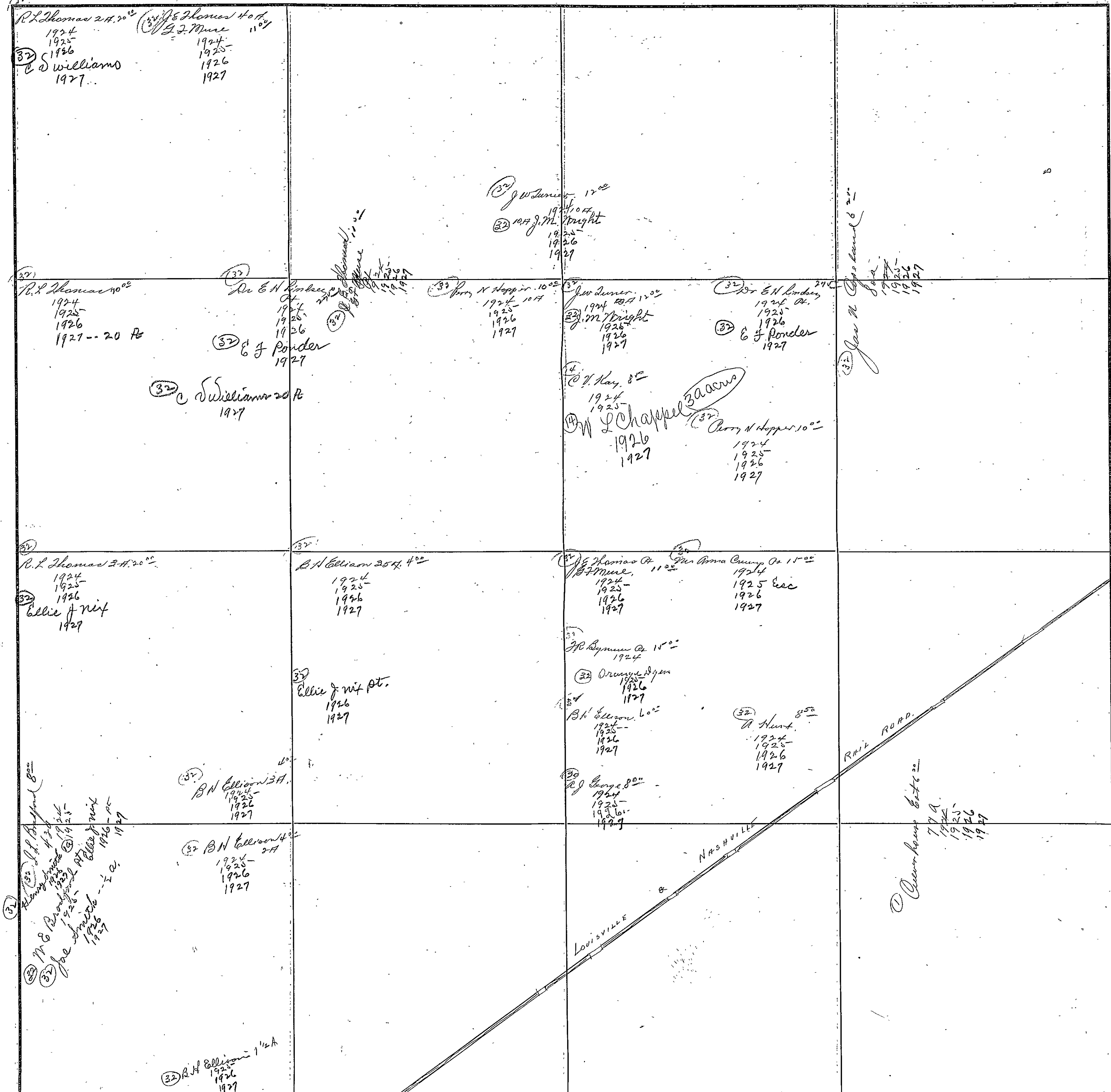
RANGE 9



COUNTY Blount

Scale—300 Ft.=1 Inch

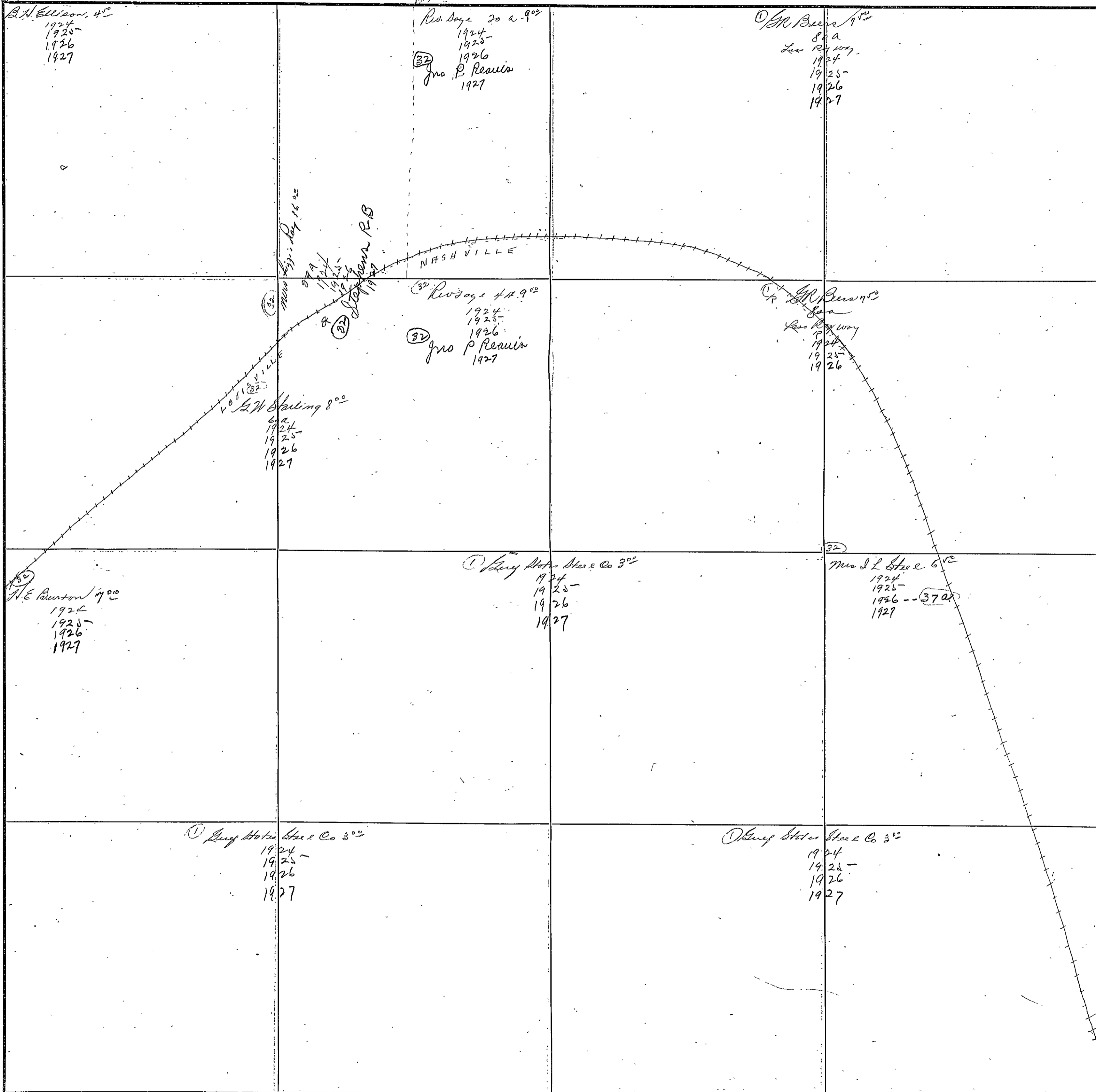




SECTION 35

TOWNSHIP 11

RANGE 3



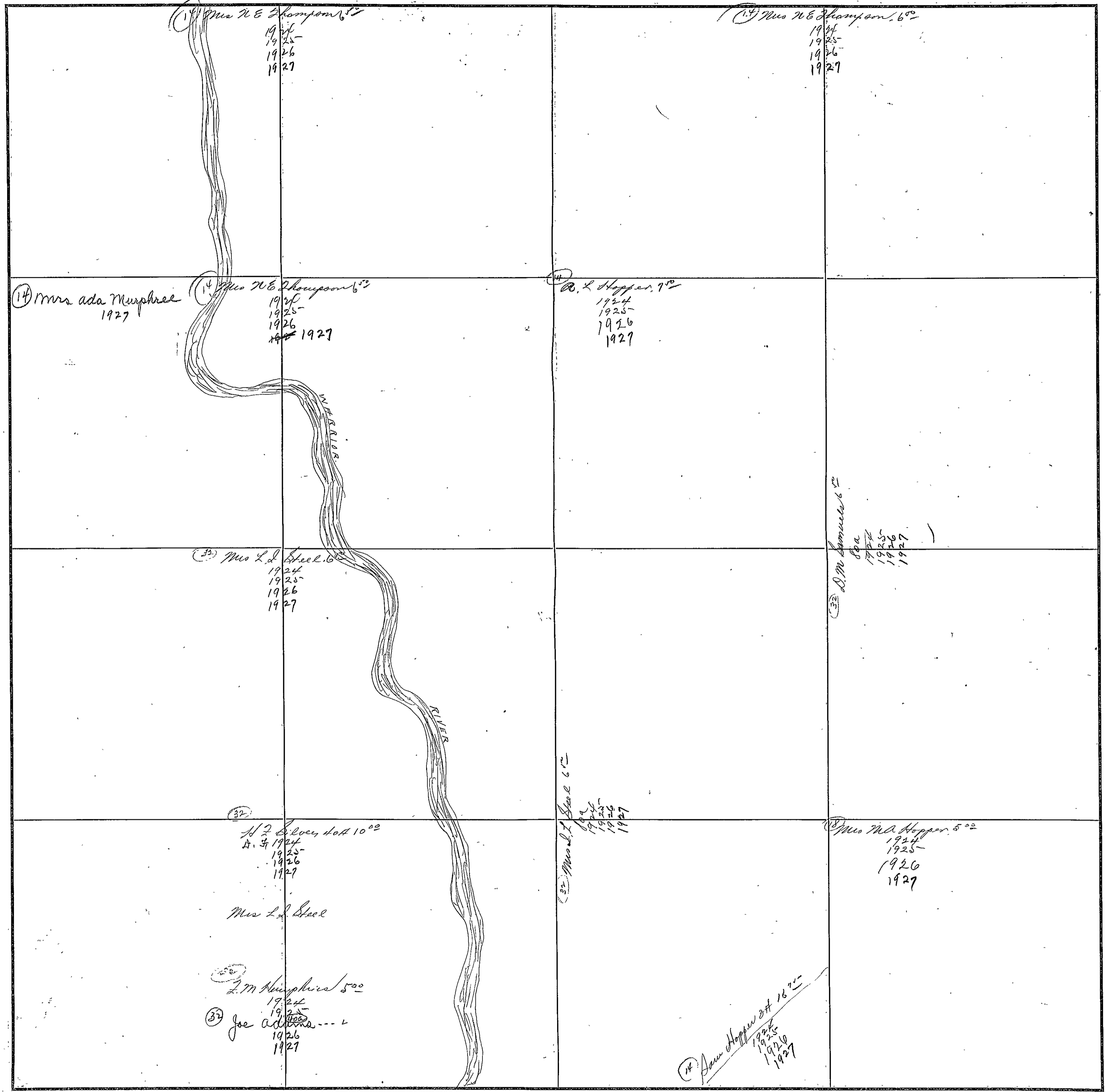
COUNTY MACON

Scale-300 Ft.=1 inch

SECTION 36.

TOWNSHIP 11

RANGE 3



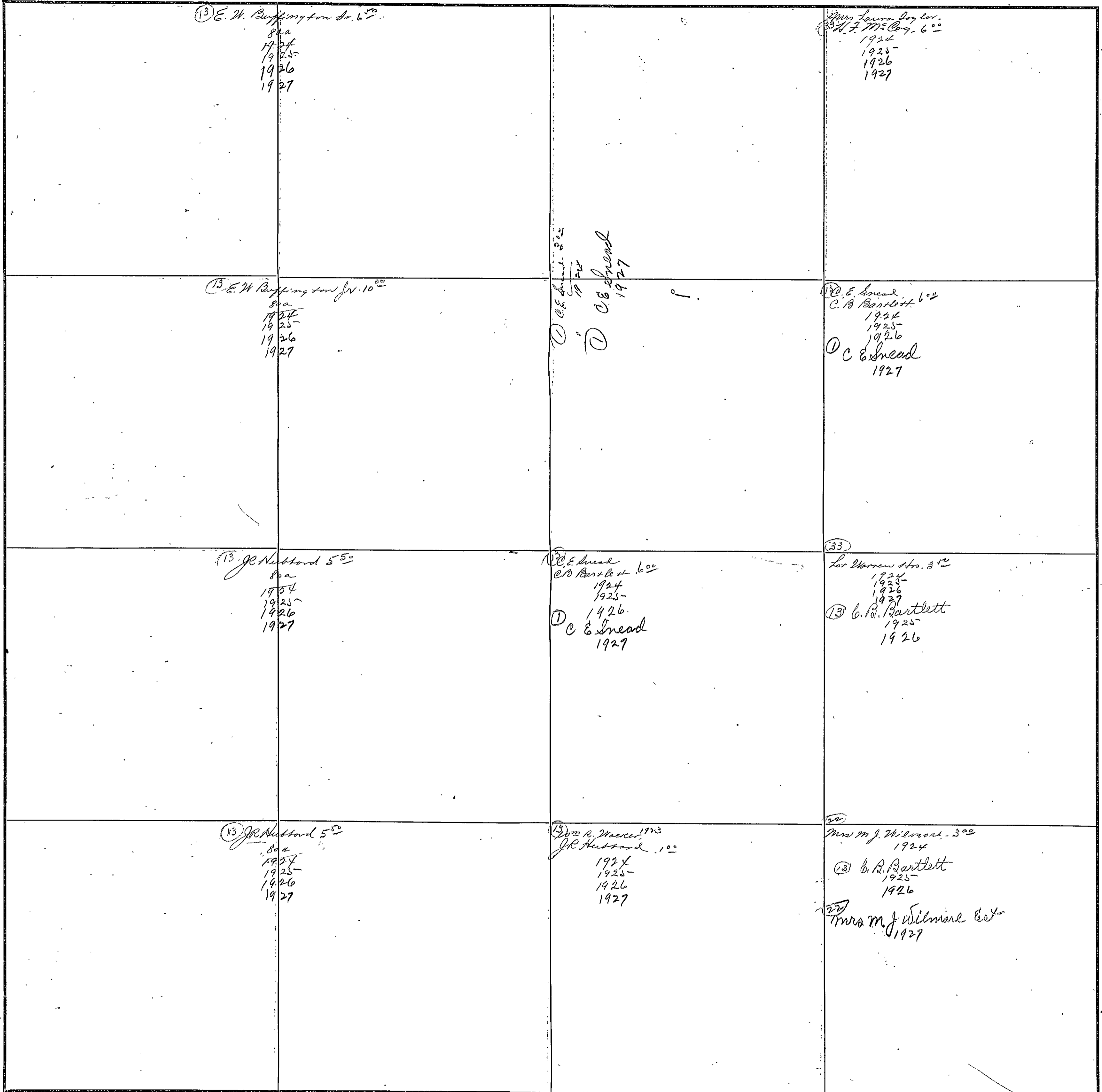
COUNTY ETOWAH

Scale-300 Ft.=1 inch

SECTION 1

TOWNSHIP 11

RANGE 4



COUNTY BIOWAH

Scale-300 Ft.=1 inch

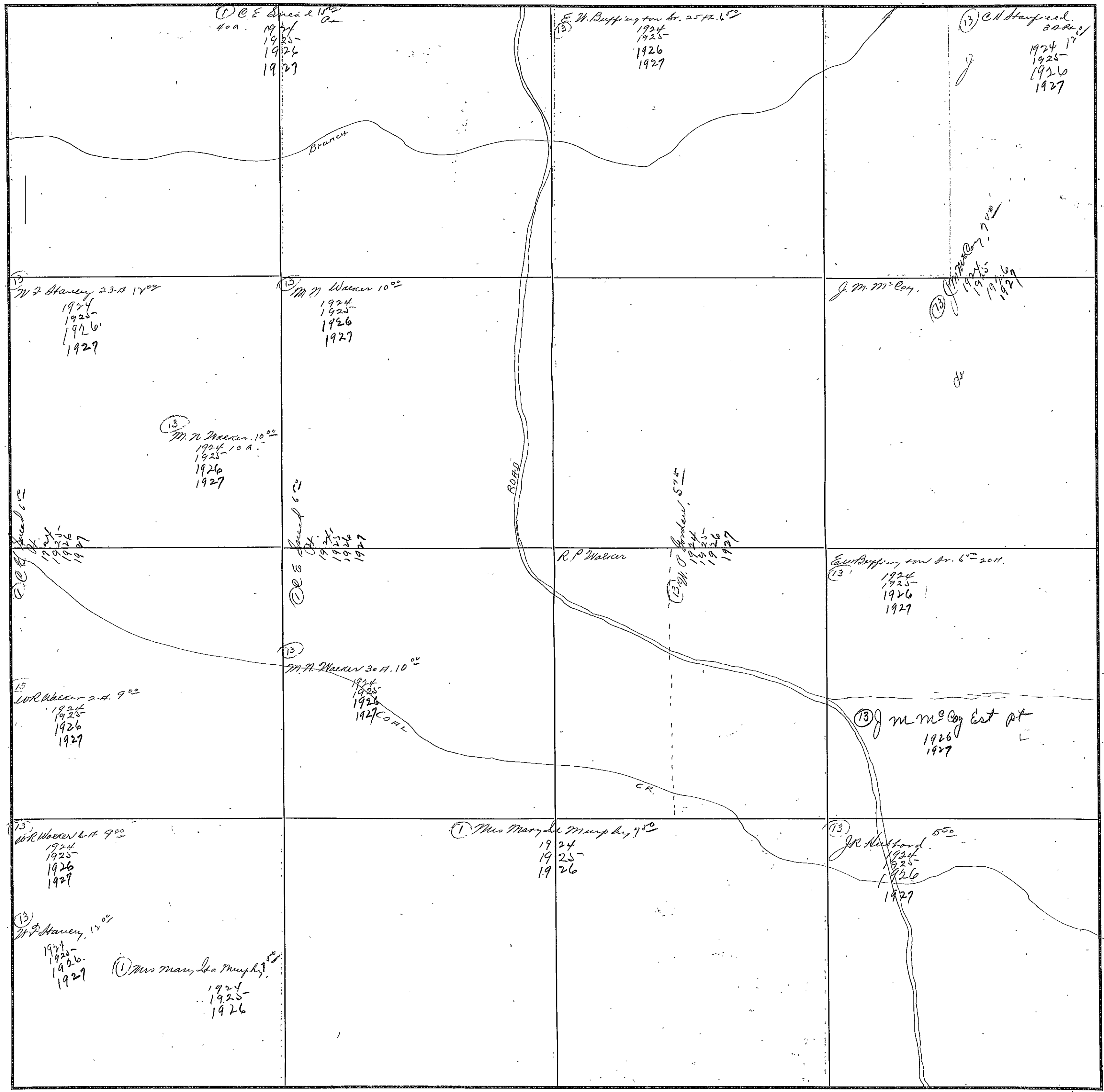
# 155

FORM 1-9 T. C.  
MARSHALL & BRUCE CO., NASHVILLE

SECTION 2

TOWNSHIP 11

RANGE 4



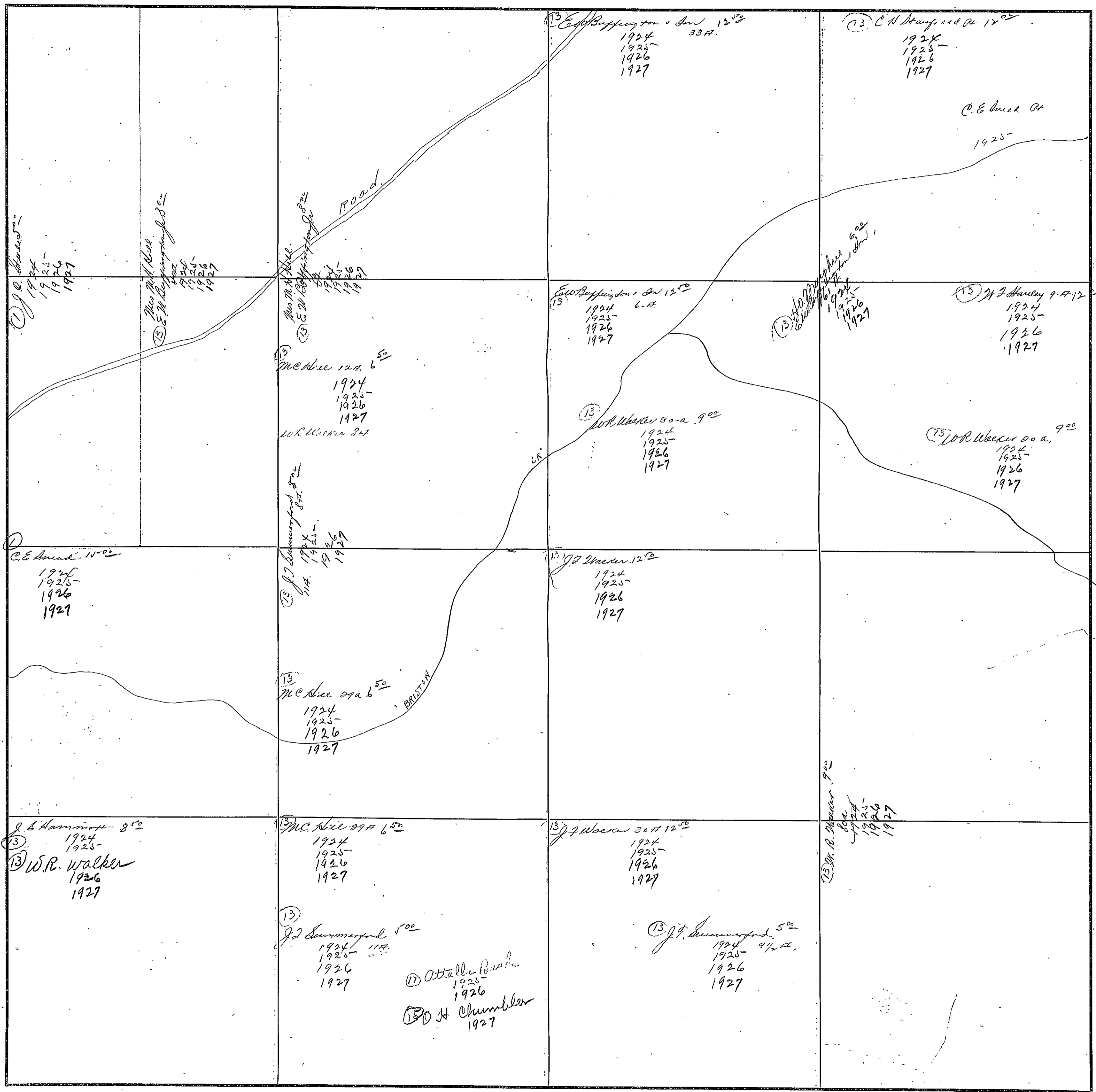
COUNTY ETOWAH

Scale-300 Ft.=1 inch

SECTION 2

TOWNSHIP 11

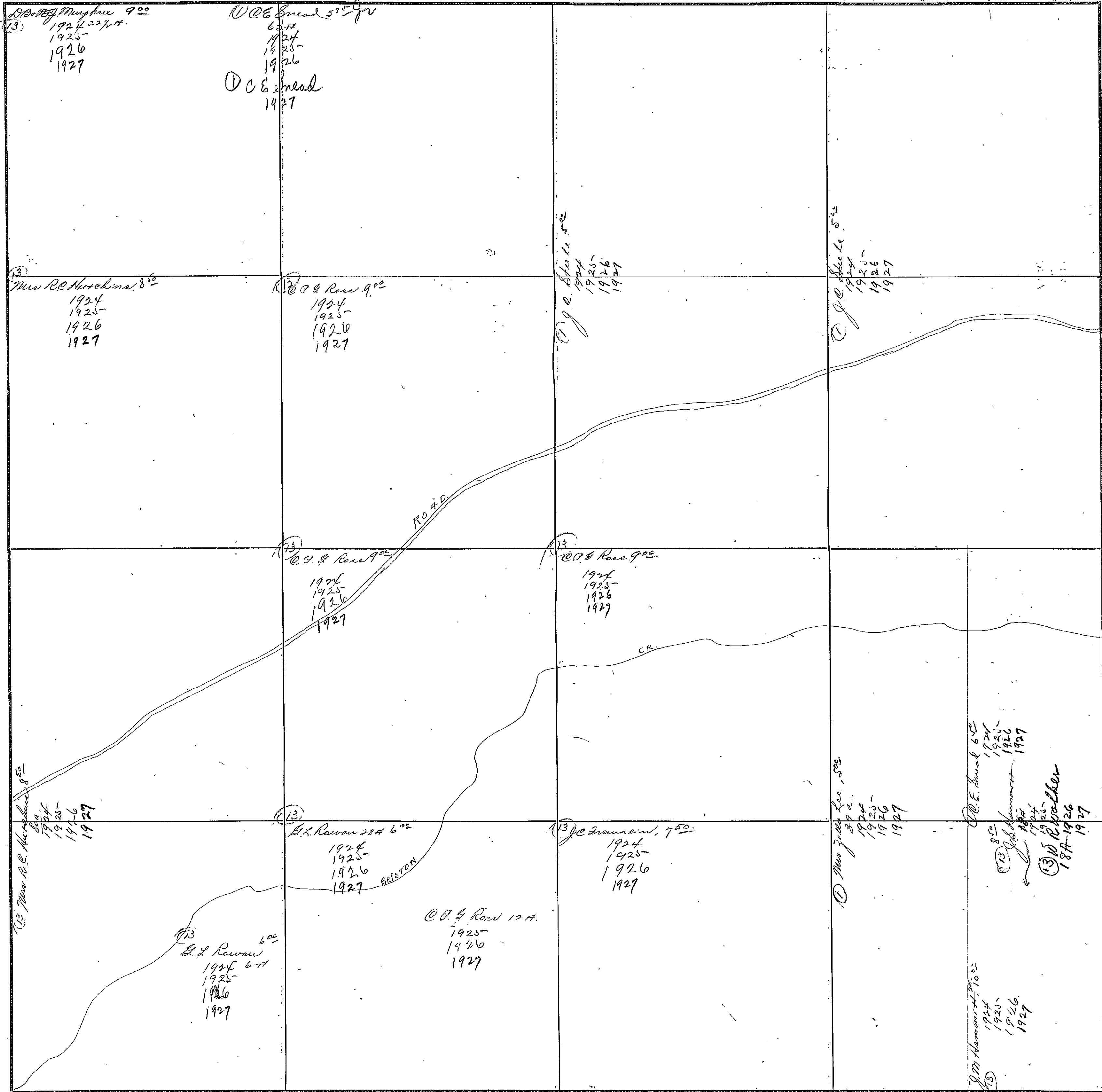
RANGE 4



COUNTY ETOWAH

Scale-300 Ft.=1 inch

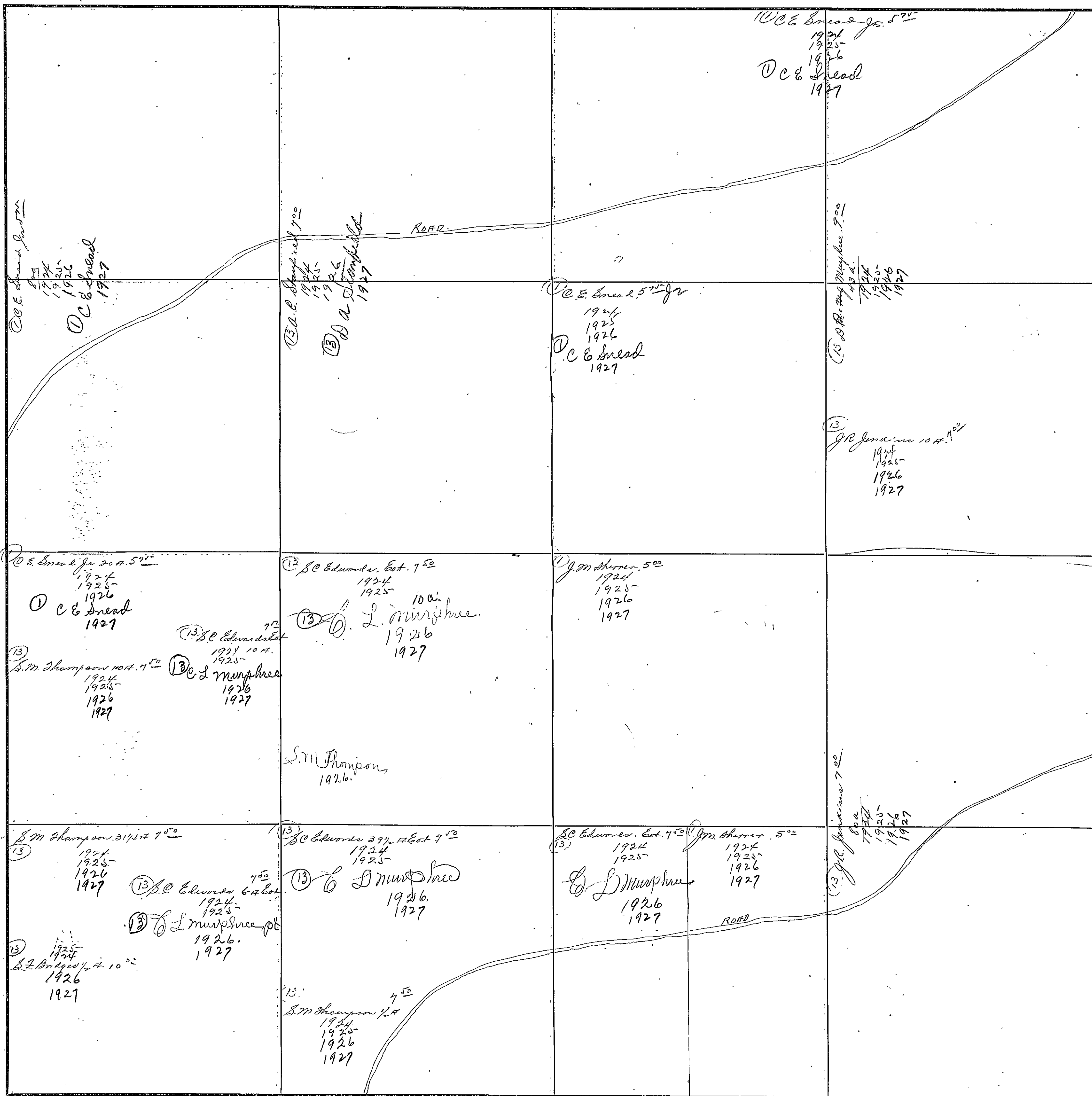




SECTION 5

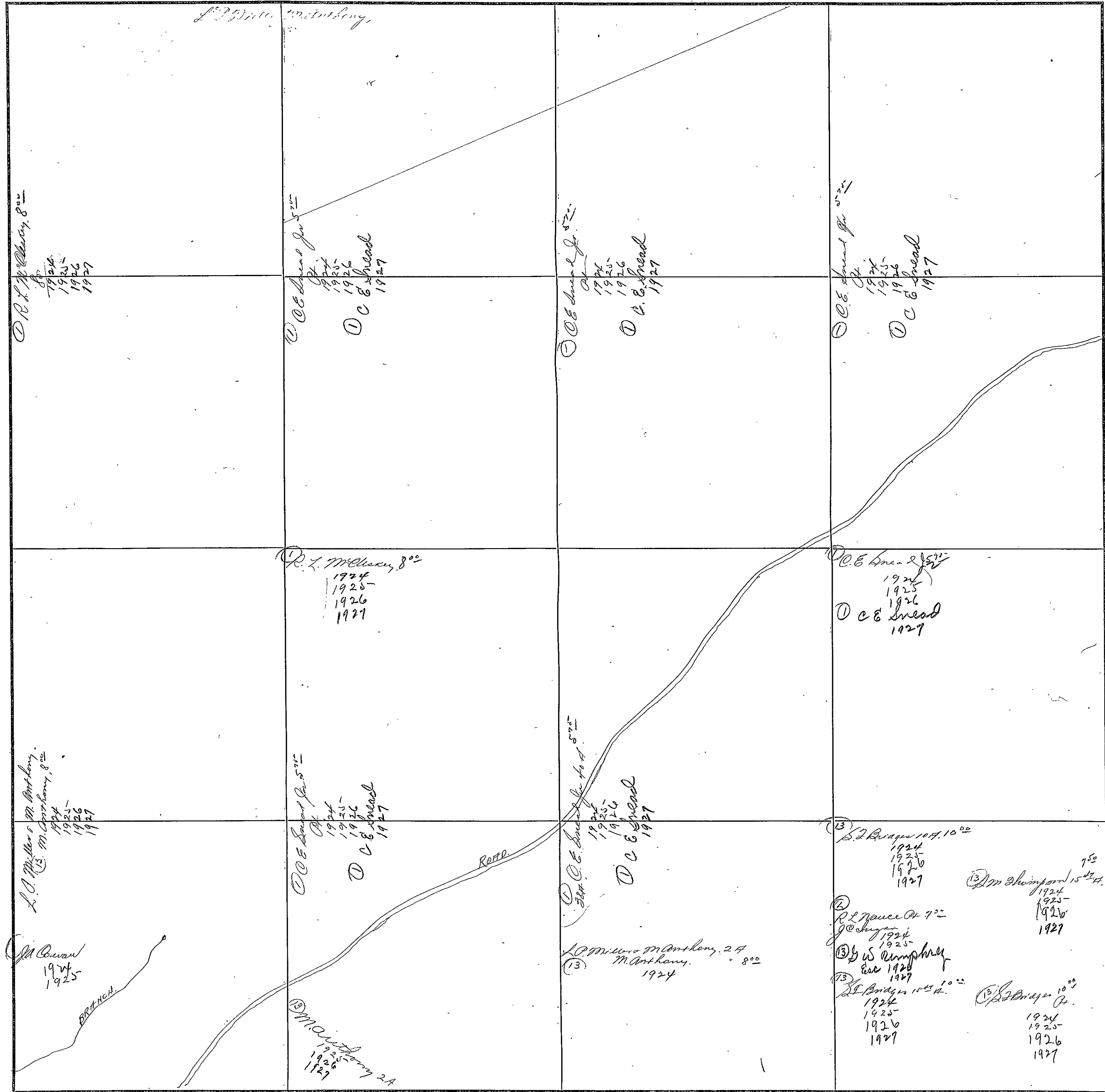
TOWNSHIP 11

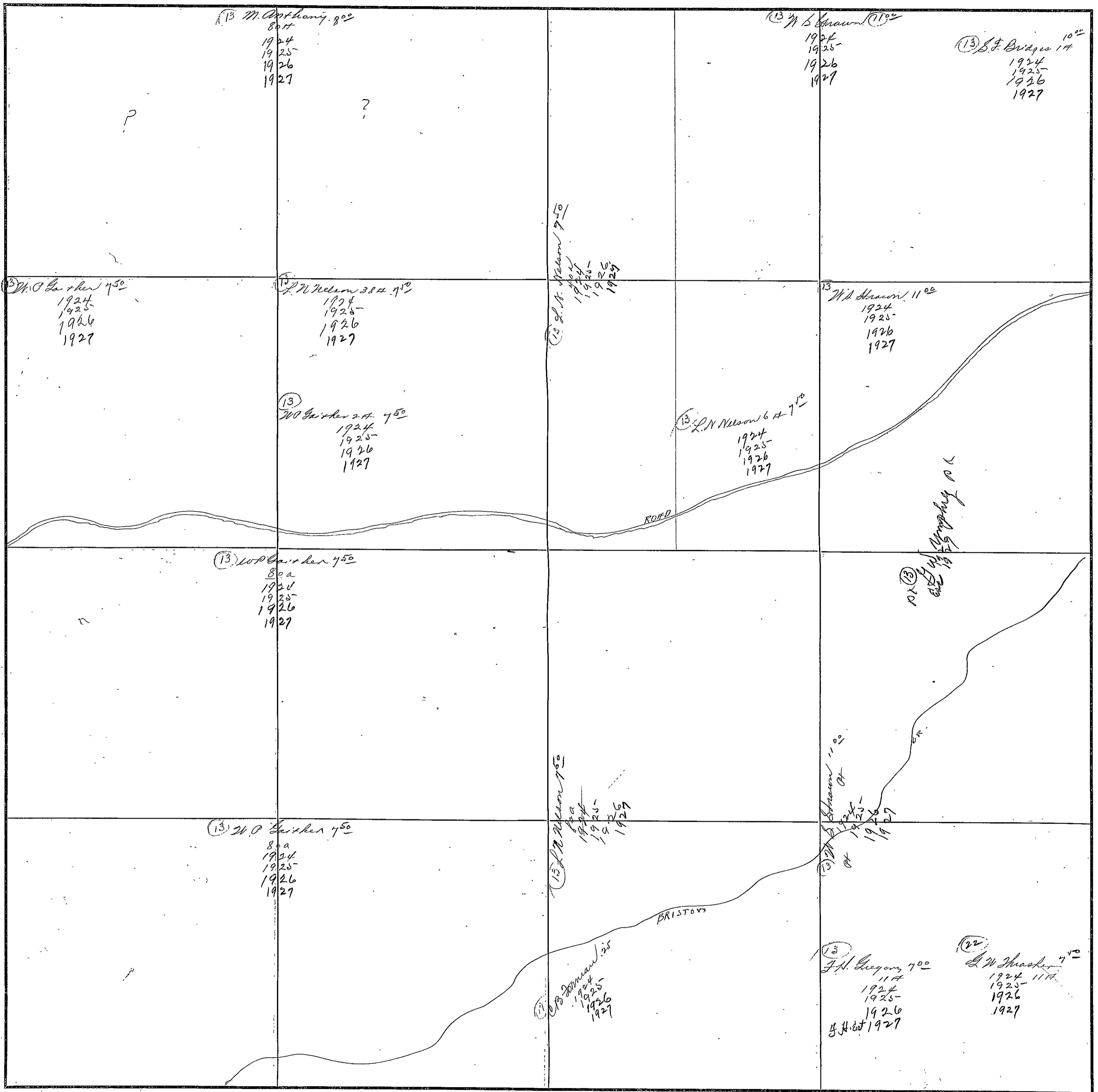
RANGE 4



COUNTY ETOWAH

Scale-300 Ft.=1 inch

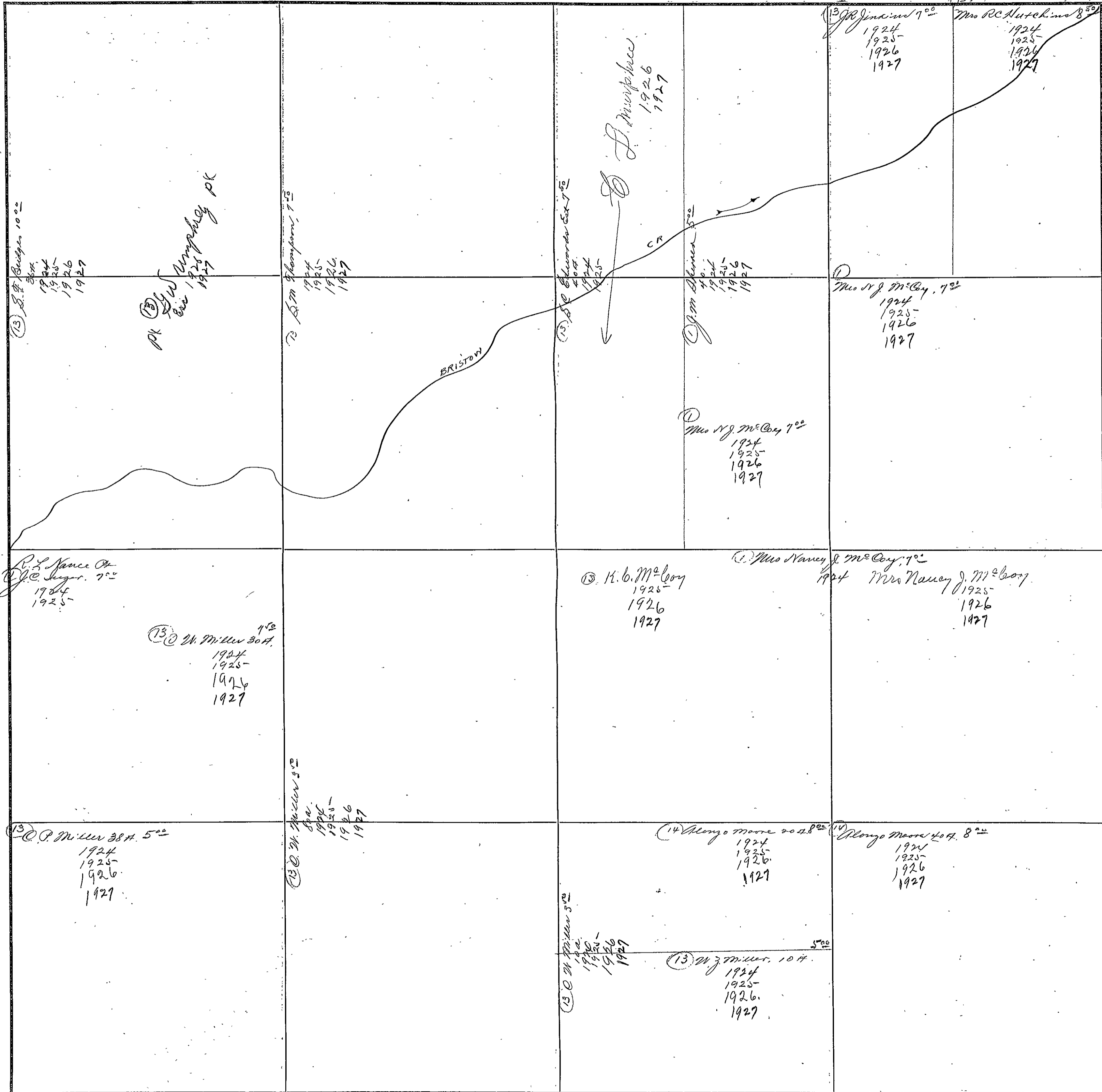




SECTION 8

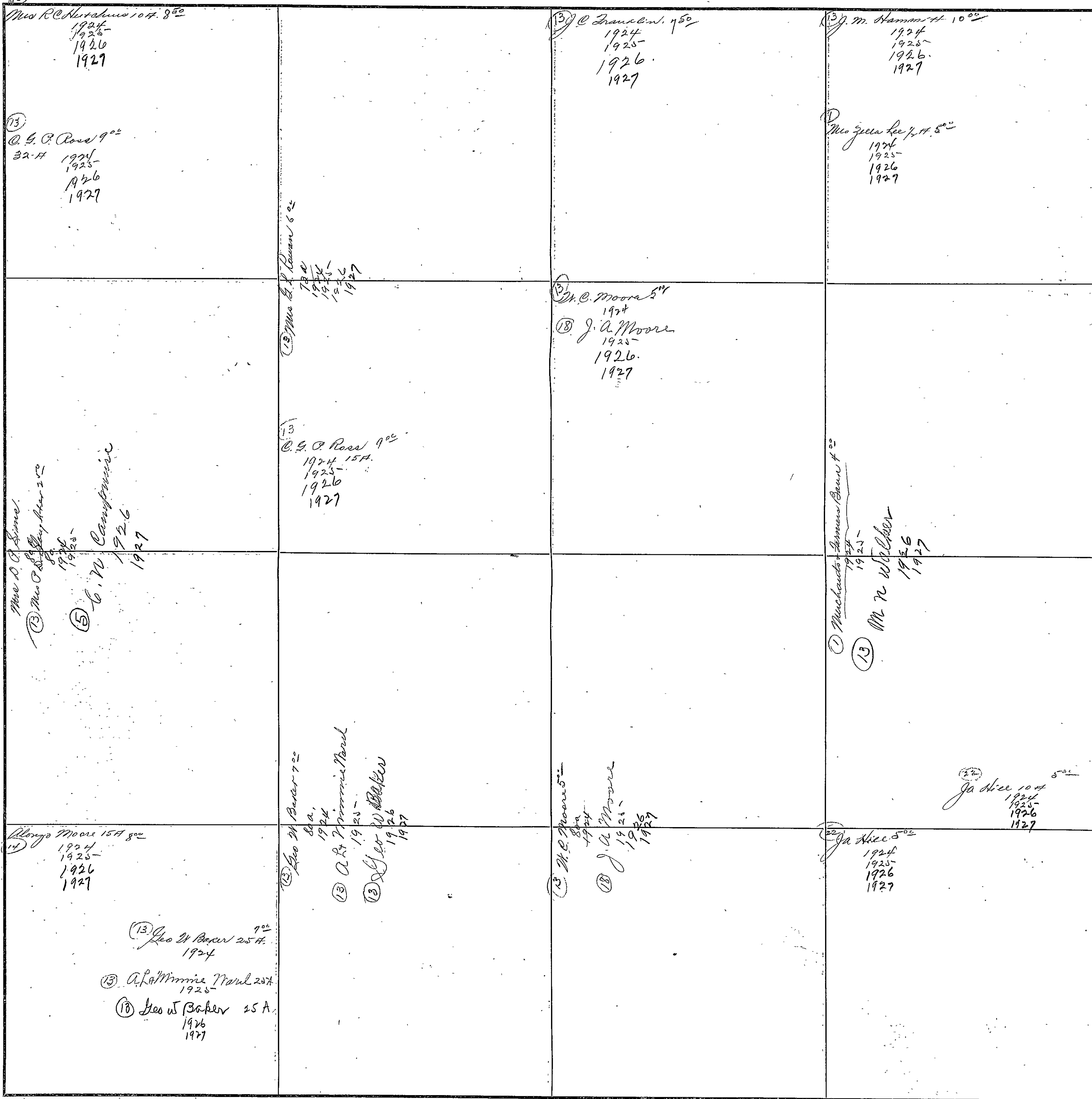
TOWNSHIP 11

RANGE 4



COUNTY ETOWAH

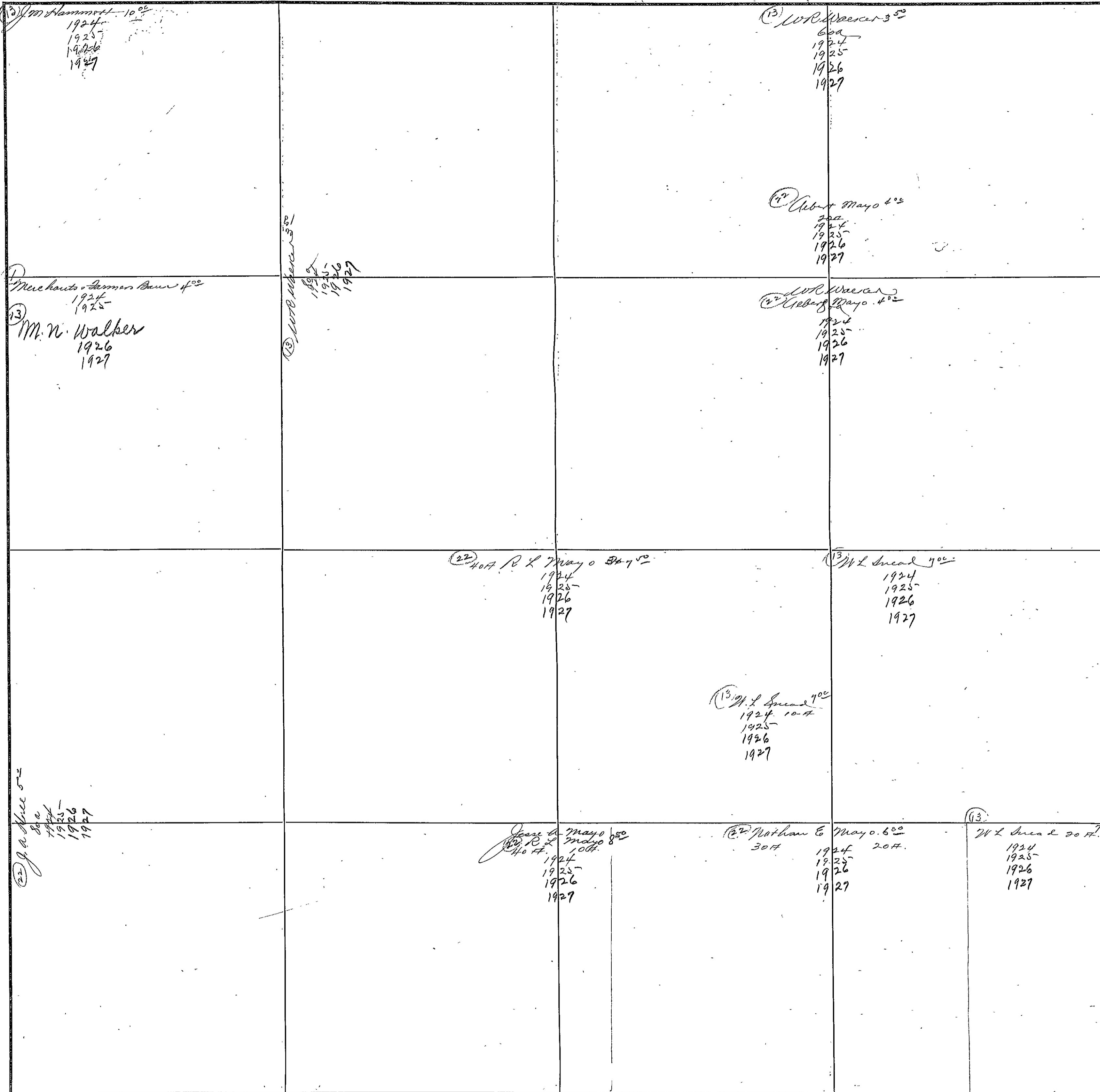
Scale-300 Ft.=1 Inch.



SECTION 10

TOWNSHIP 11

RANGE 4



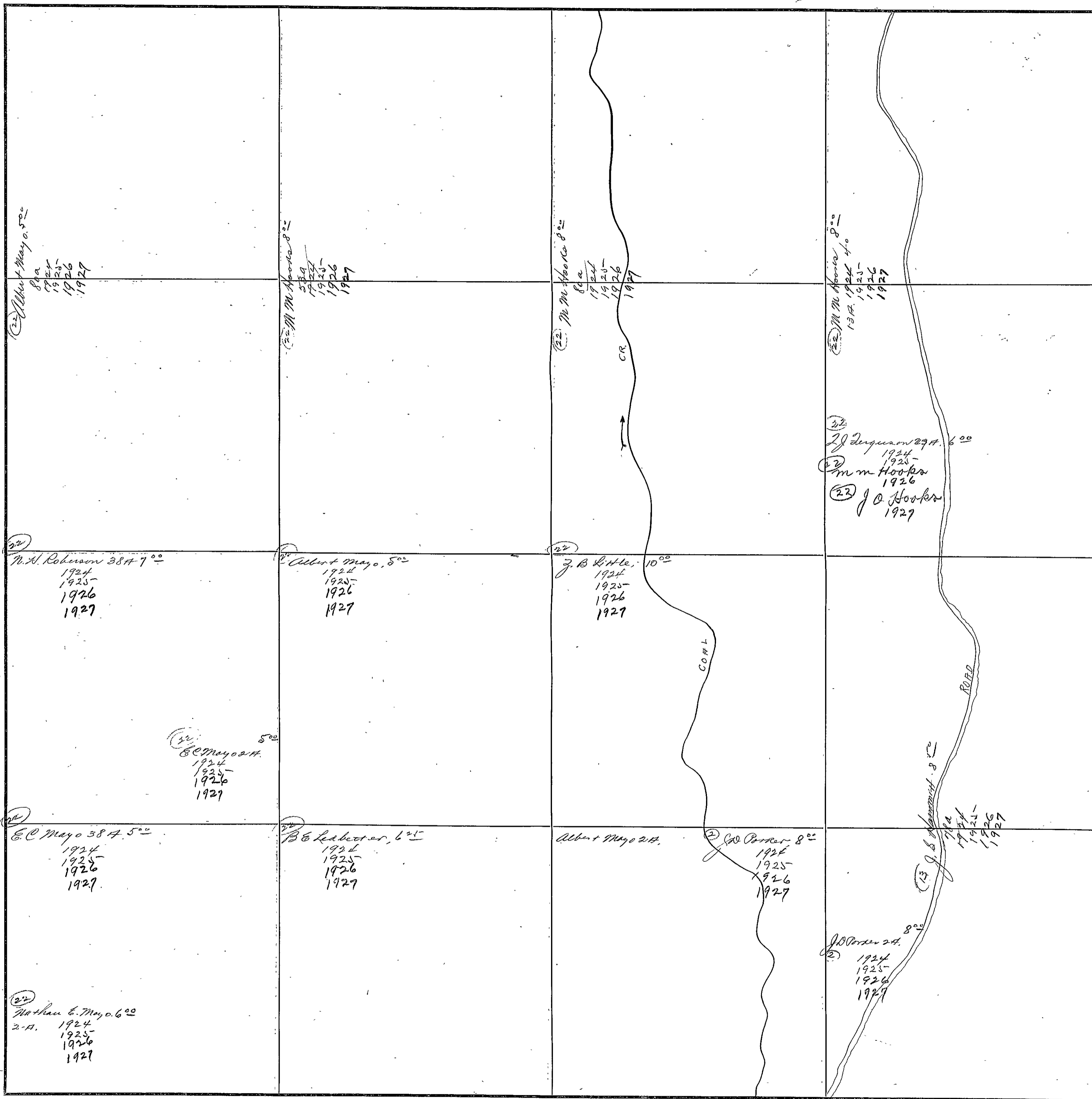
COUNTY ETOWAH

Scale-300 Ft.=1 inch

SECTION 11

TOWNSHIP 11

RANGE 4



COUNTY ETOWAH

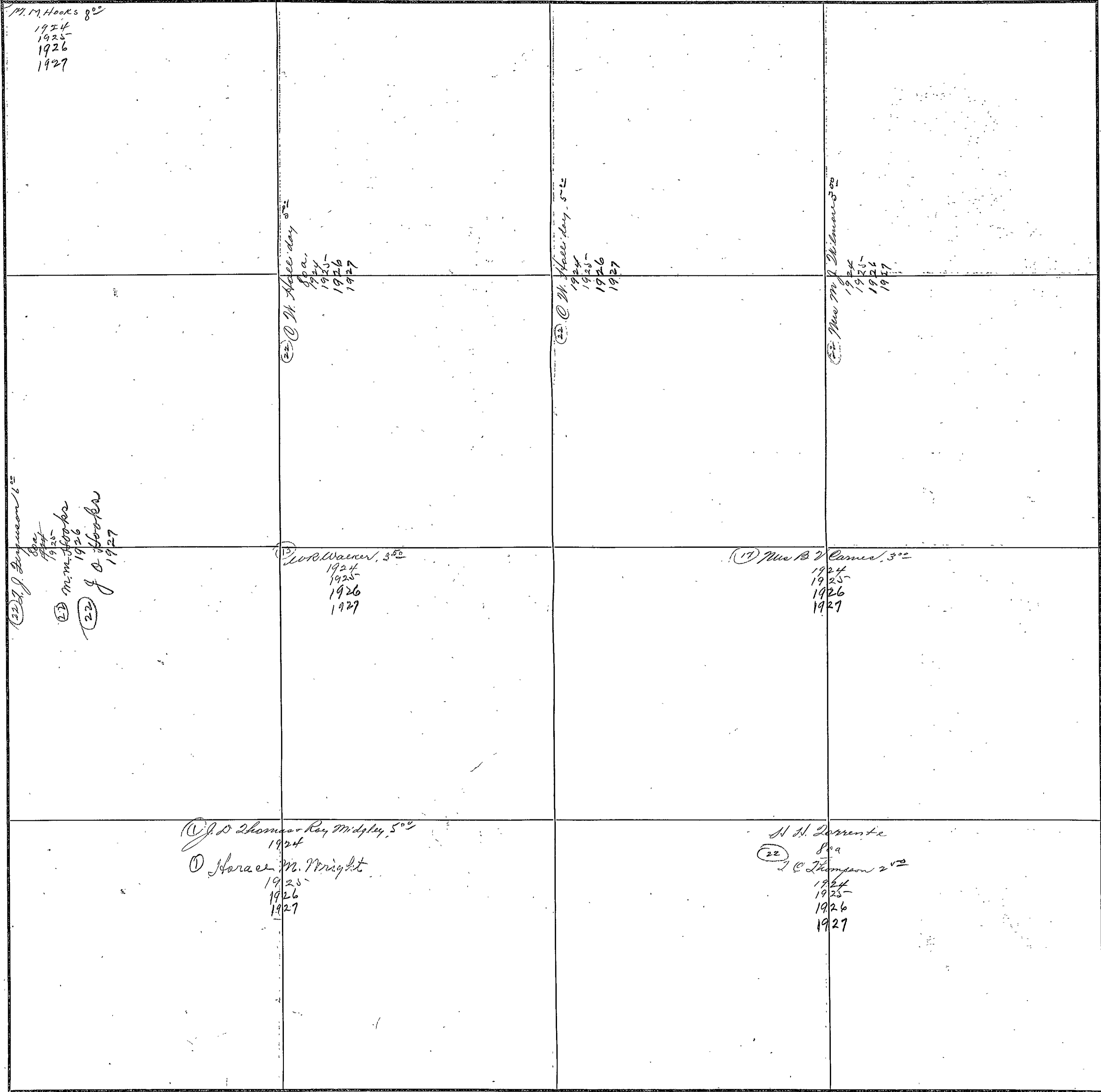
Scale-300 Ft.=1 inch



SECTION 12

TOWNSHIP 11

RANGE 4



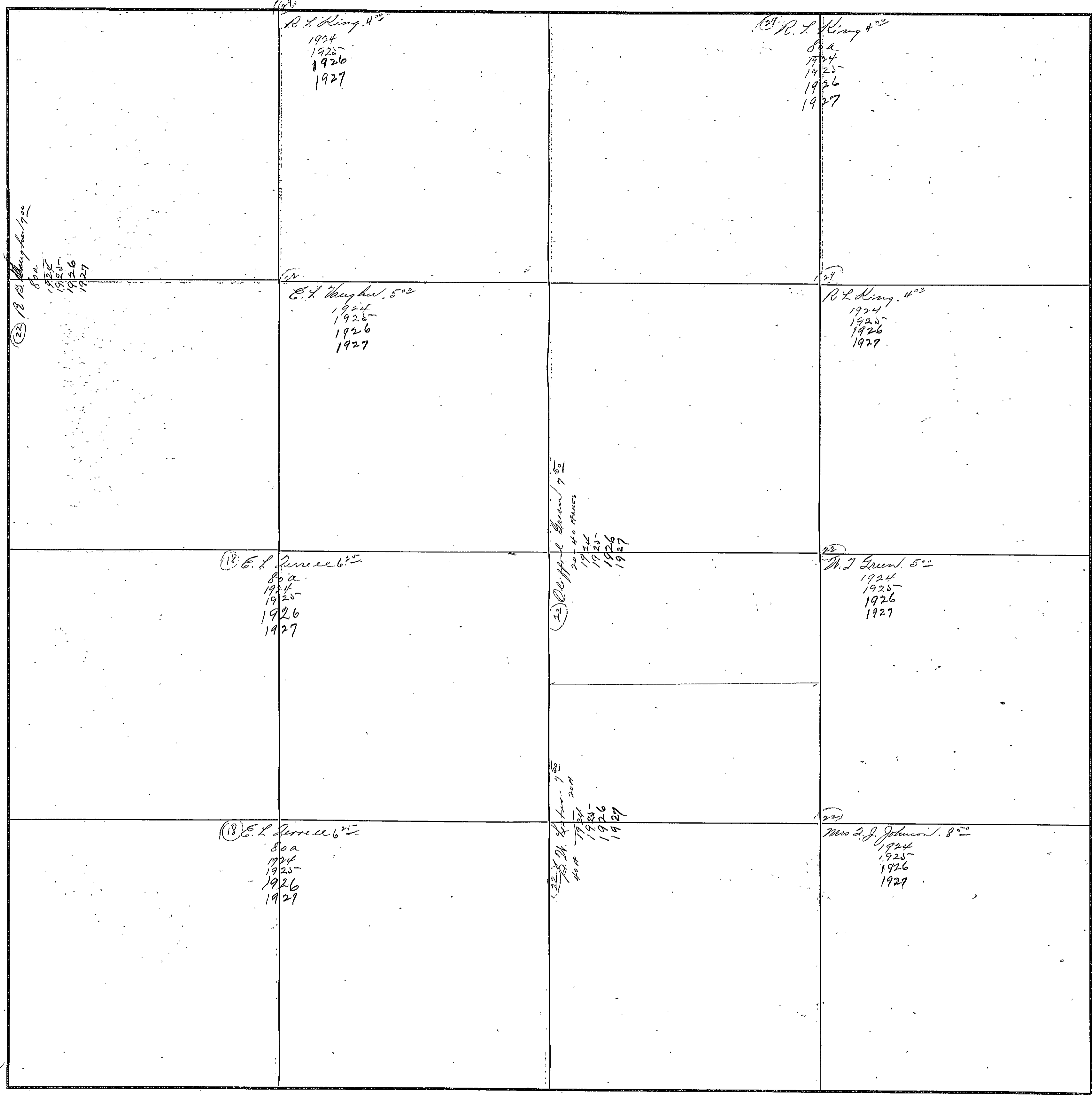
COUNTY ETOWAH

Scale-300 Ft.=1 Inch

SECTION 13

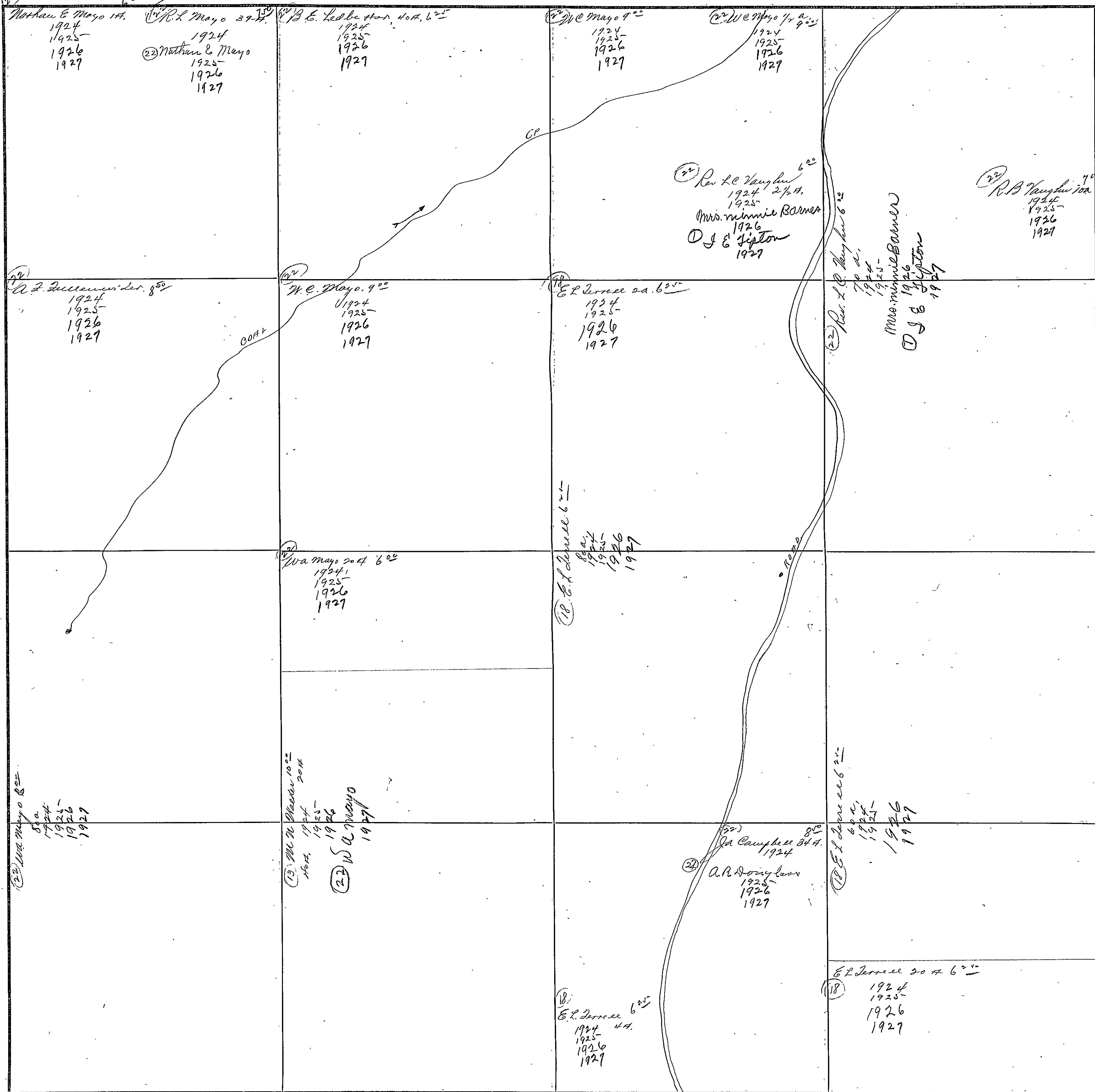
TOWNSHIP 11

RANGE 4



COUNTY ETOWAH

Scale-300 Ft.=1 inch

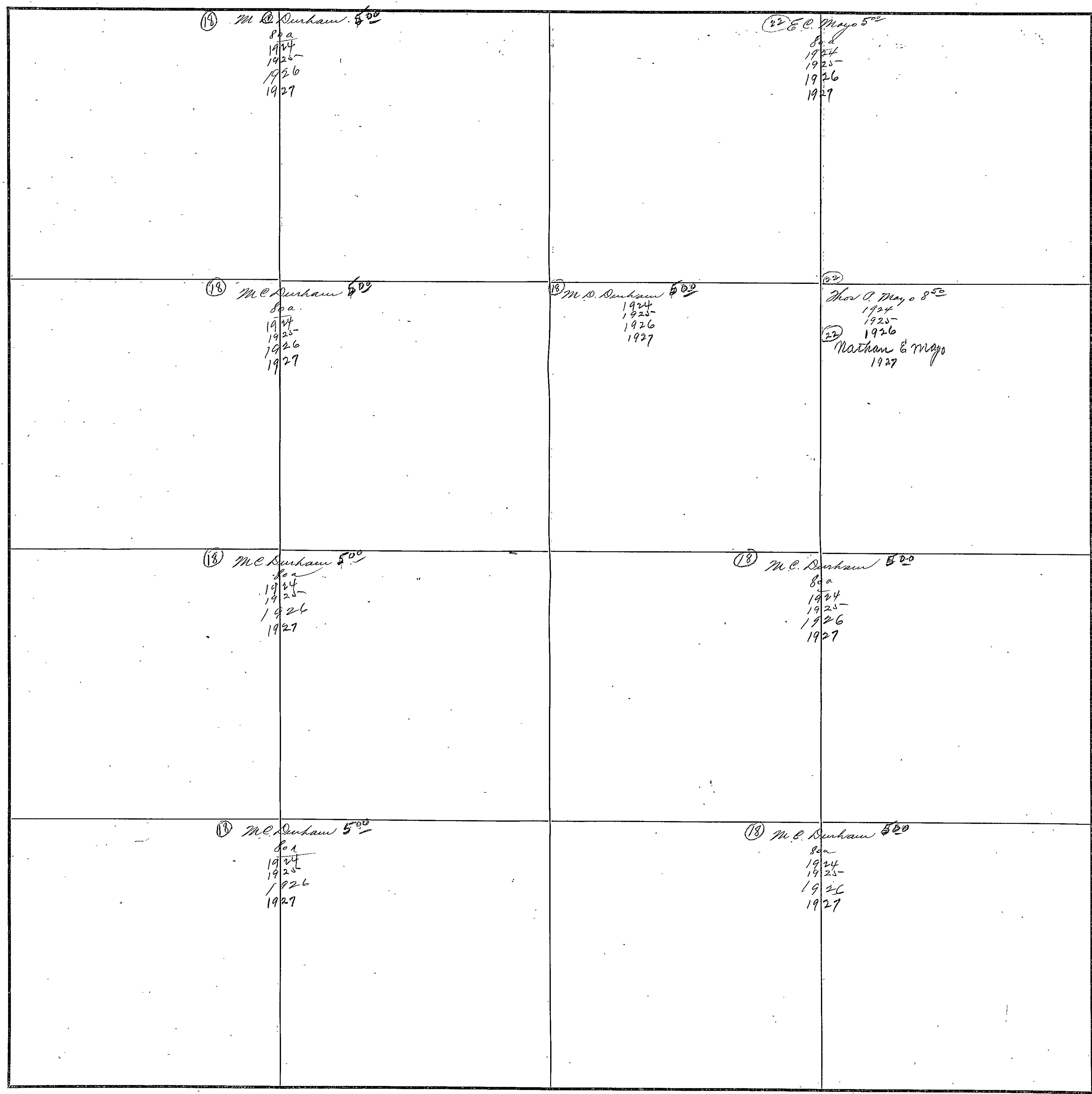


FORM 1-S T. C.  
MARSHALL & BRUCE CO., NASHVILLE

SECTION 15

TOWNSHIP 11

RANGE 4



(22) Thos. O. Mayo 8<sup>50</sup>  
1924  
1925  
1926  
(22) Nathan & Mayo  
1927

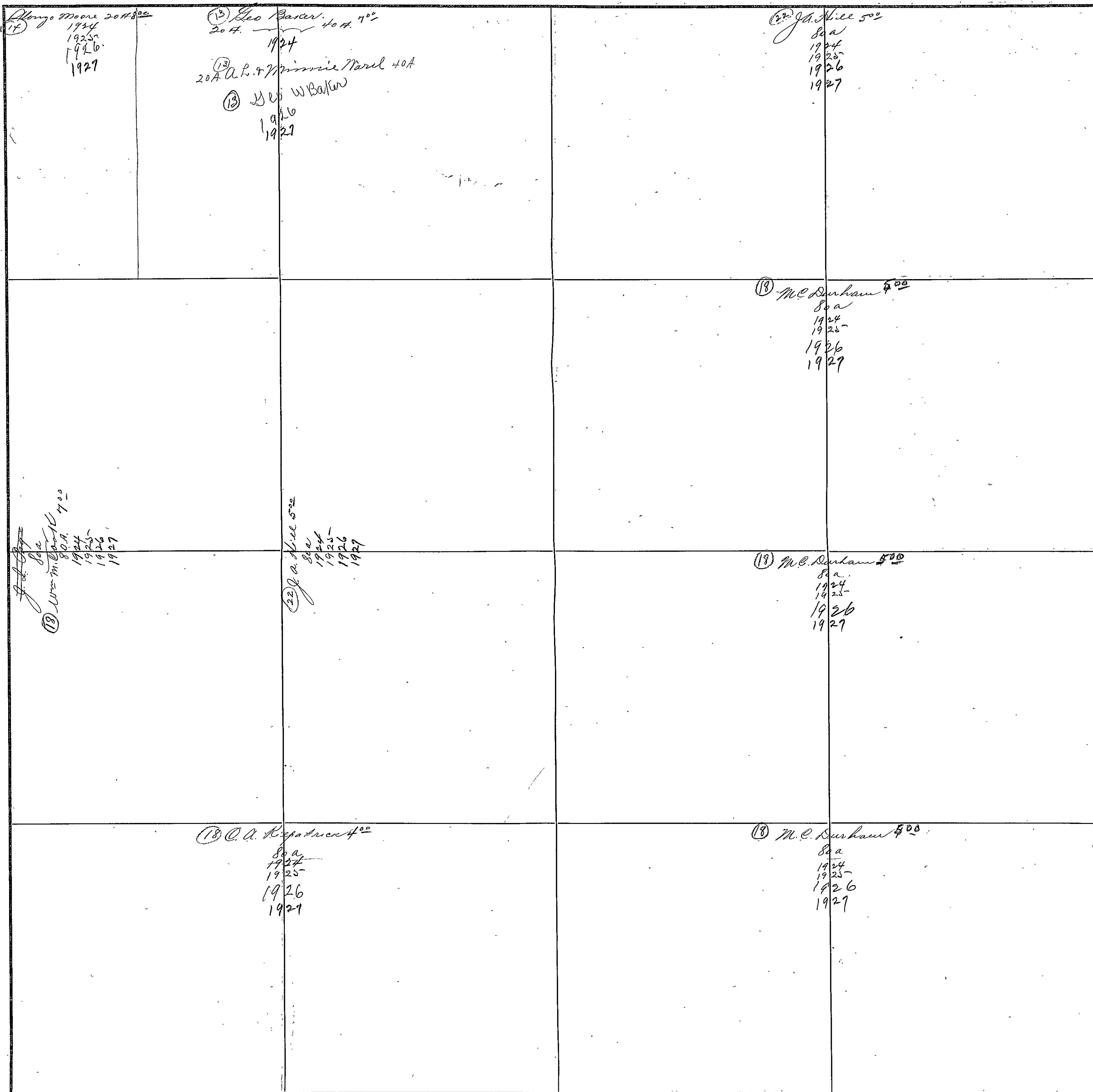
COUNTY ETOWAH

Scale-300 Ft.=1 inch

SECTION 16

TOWNSHIP 11

RANGE 4



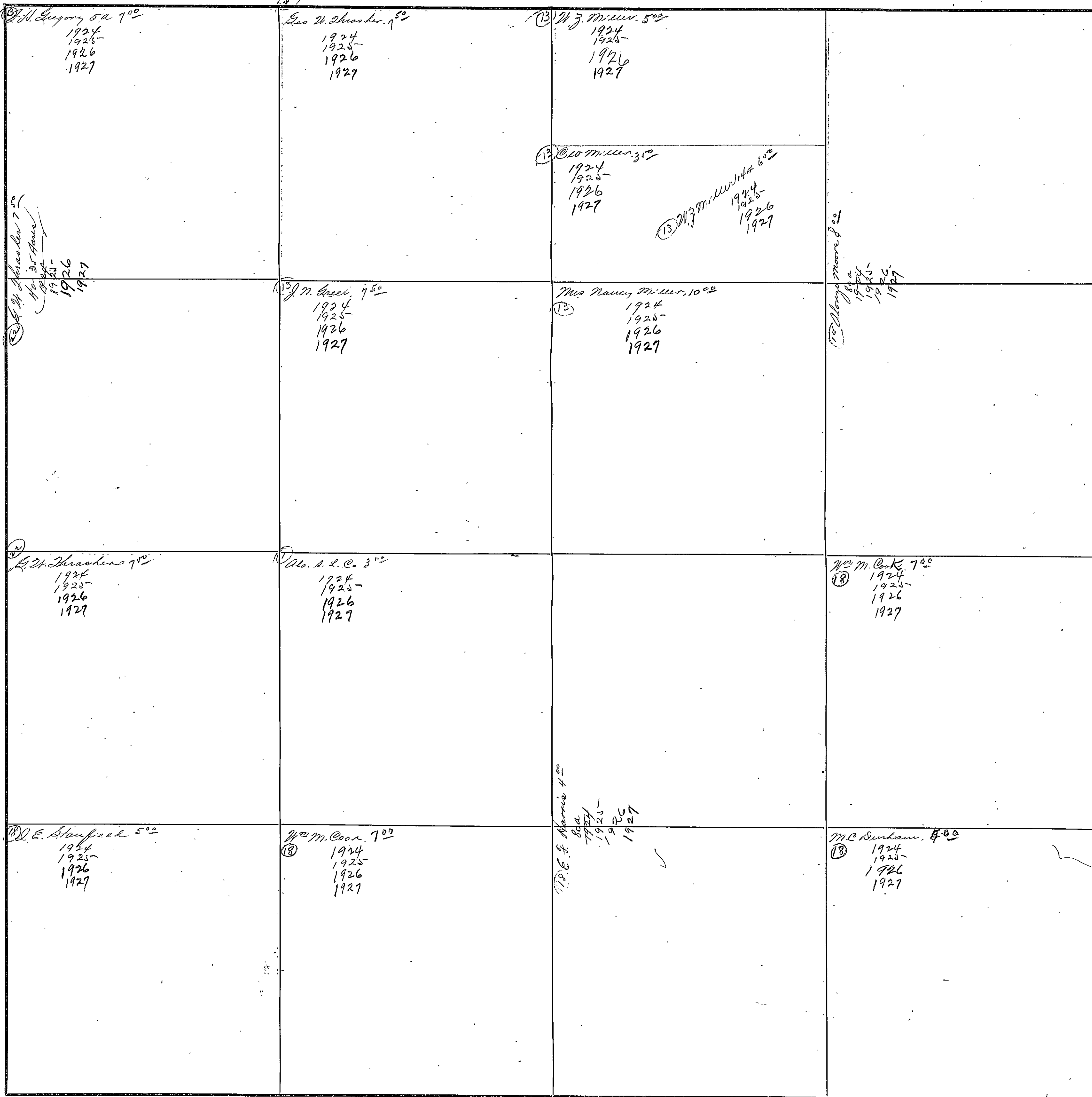
COUNTY ETOWAH

Scale-300 Ft.=1 inch

SECTION 17

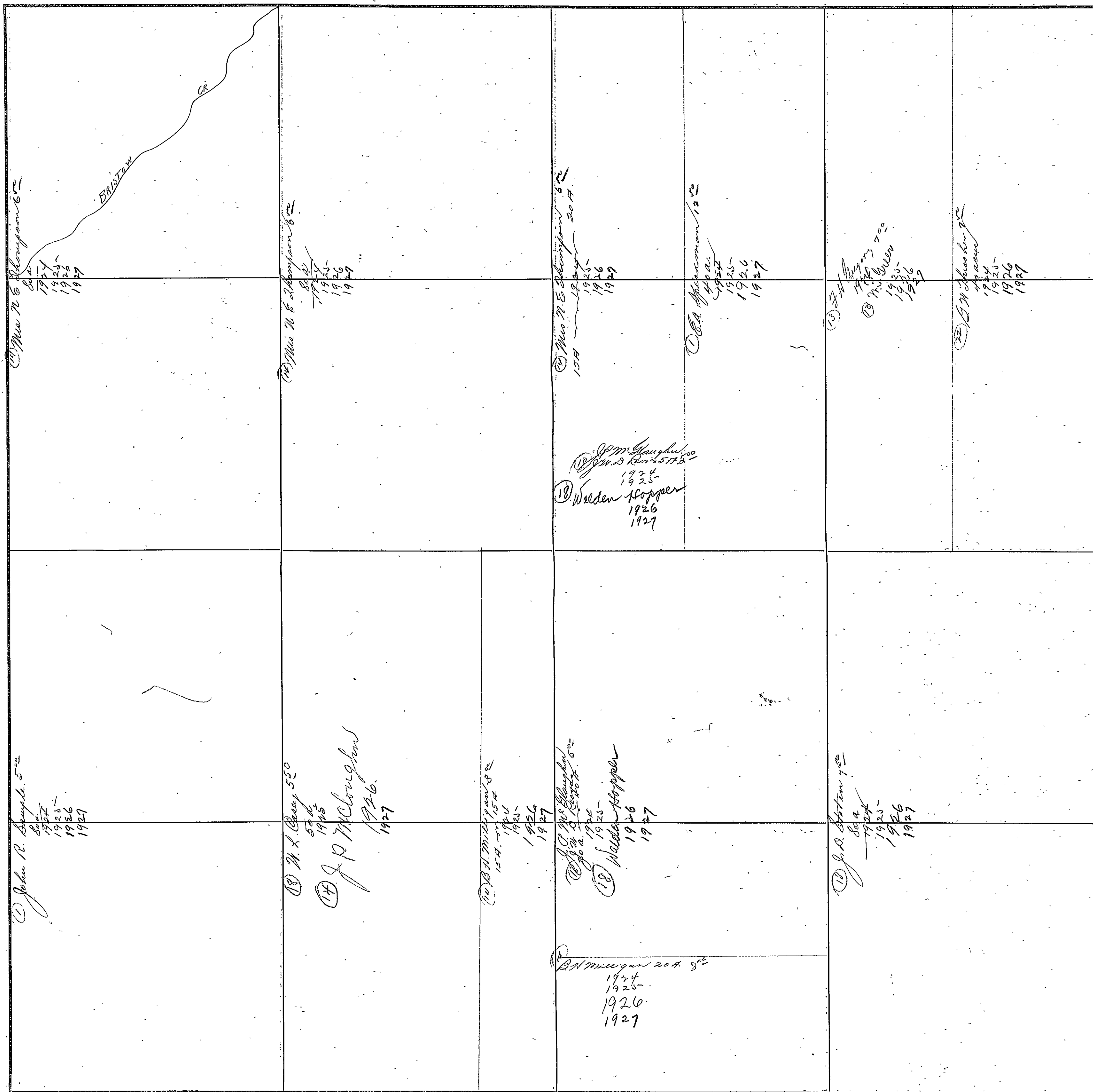
TOWNSHIP 11

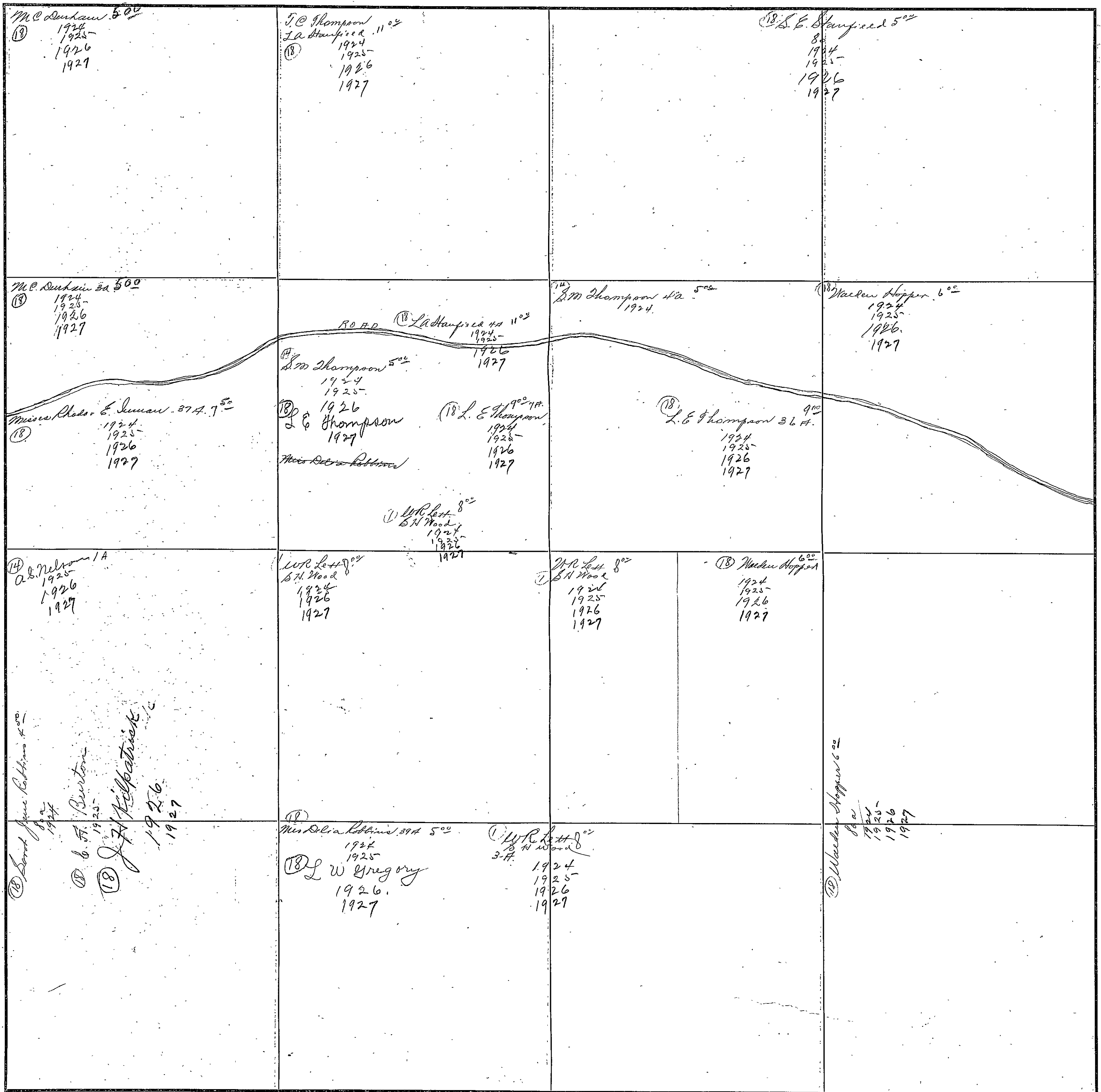
RANGE 4



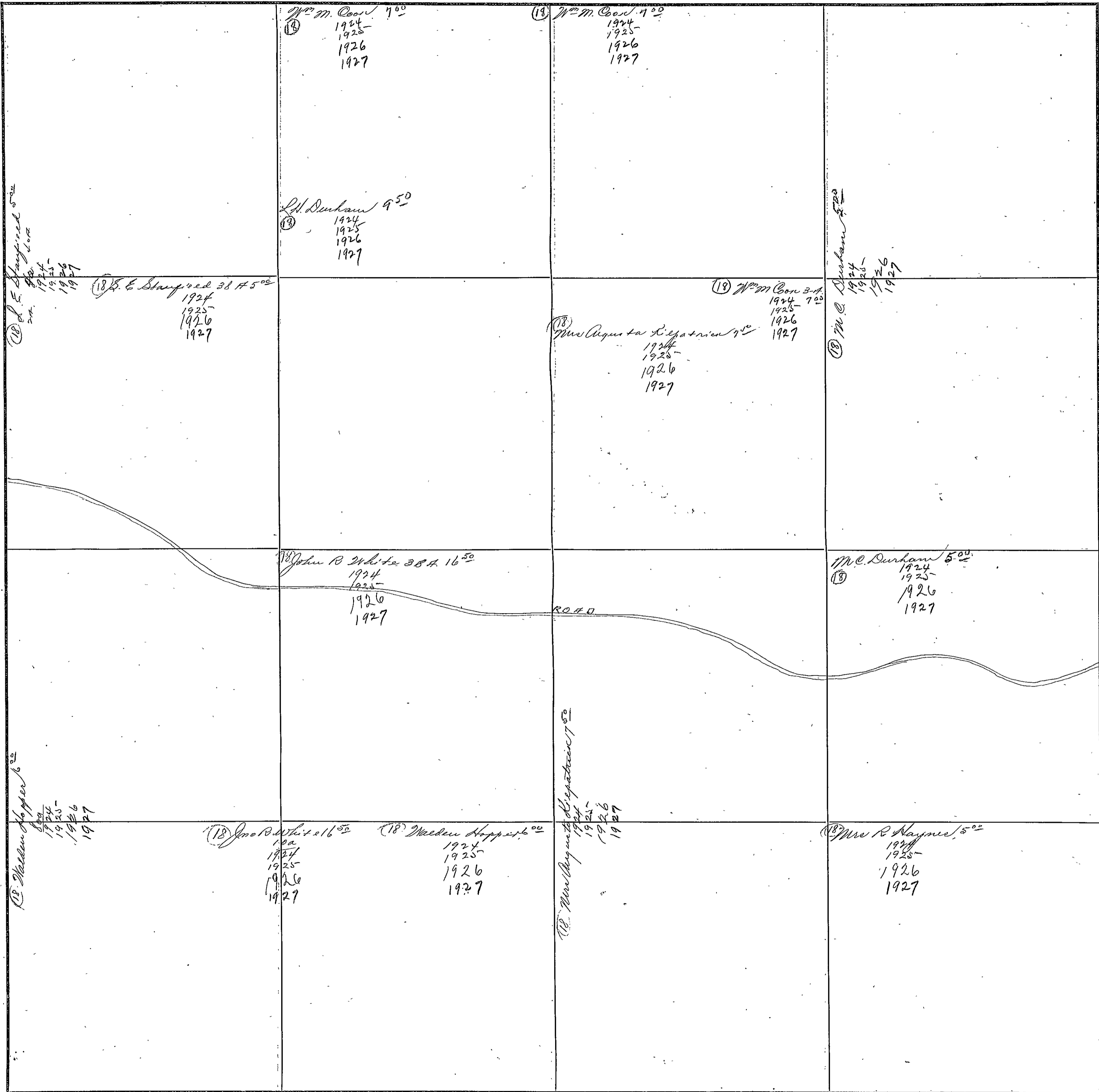
COUNTY ETOWAH

Scale-300 Ft.=1 Inch

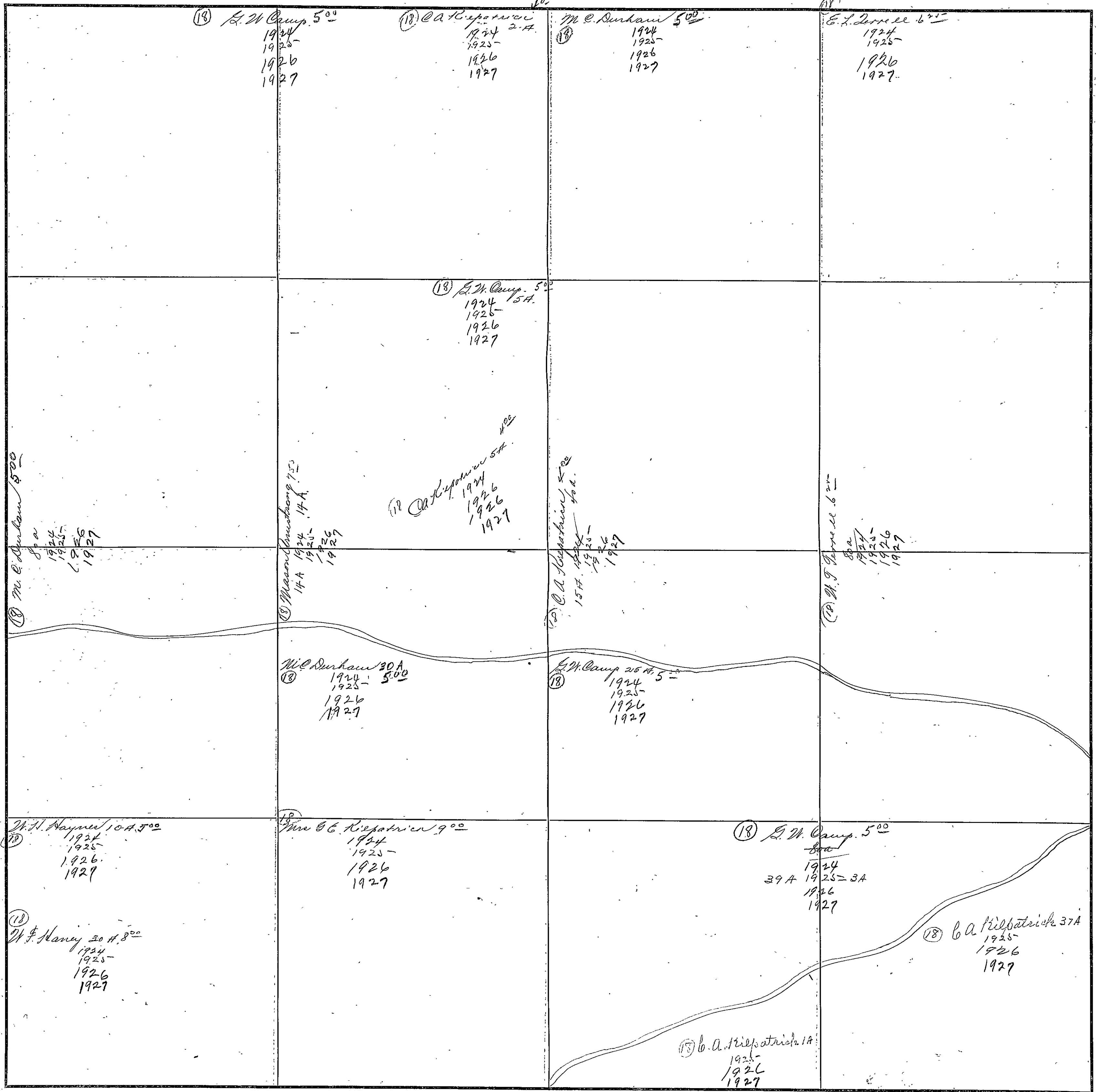


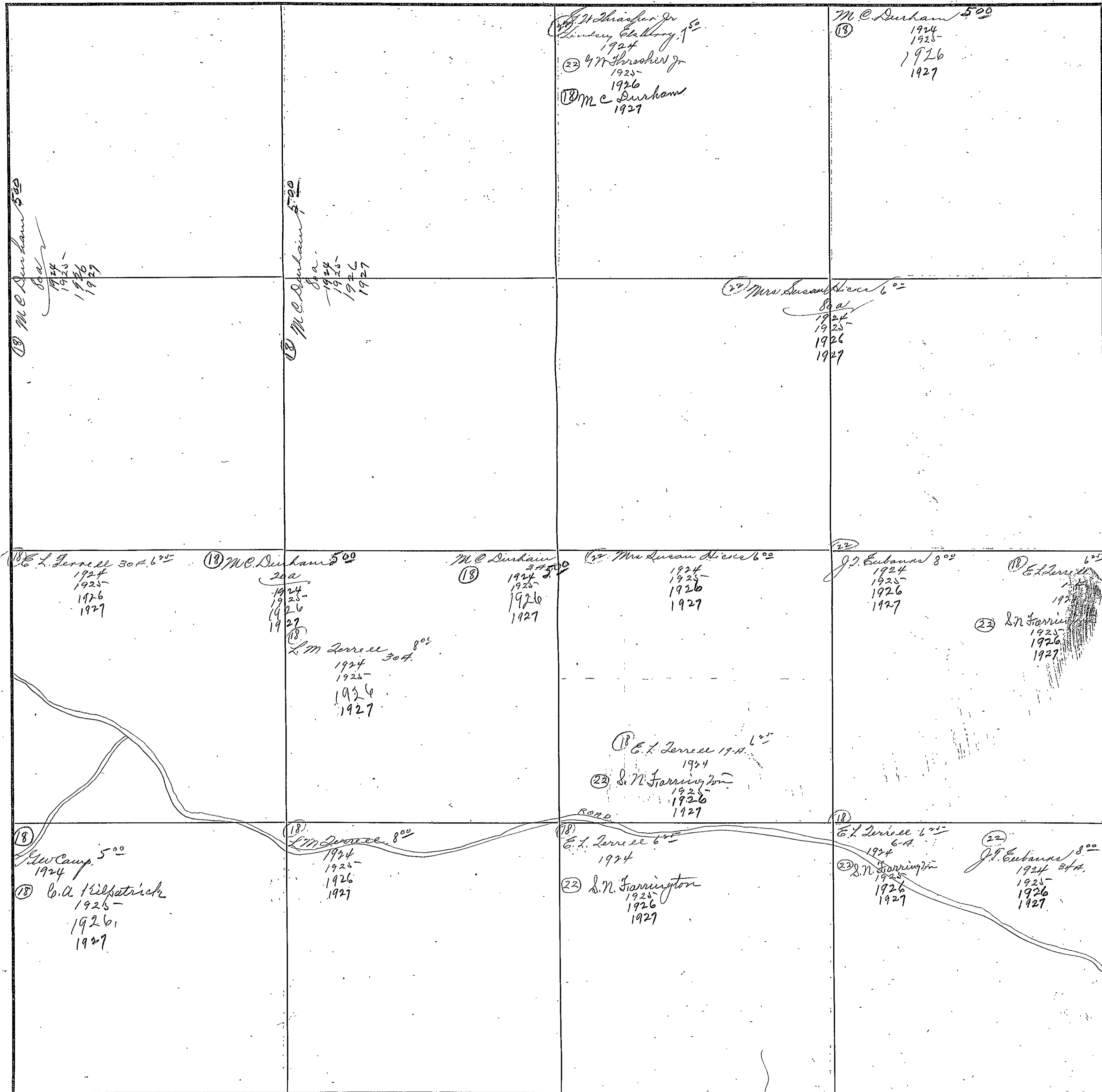






Scale-300 Ft.=1 inch



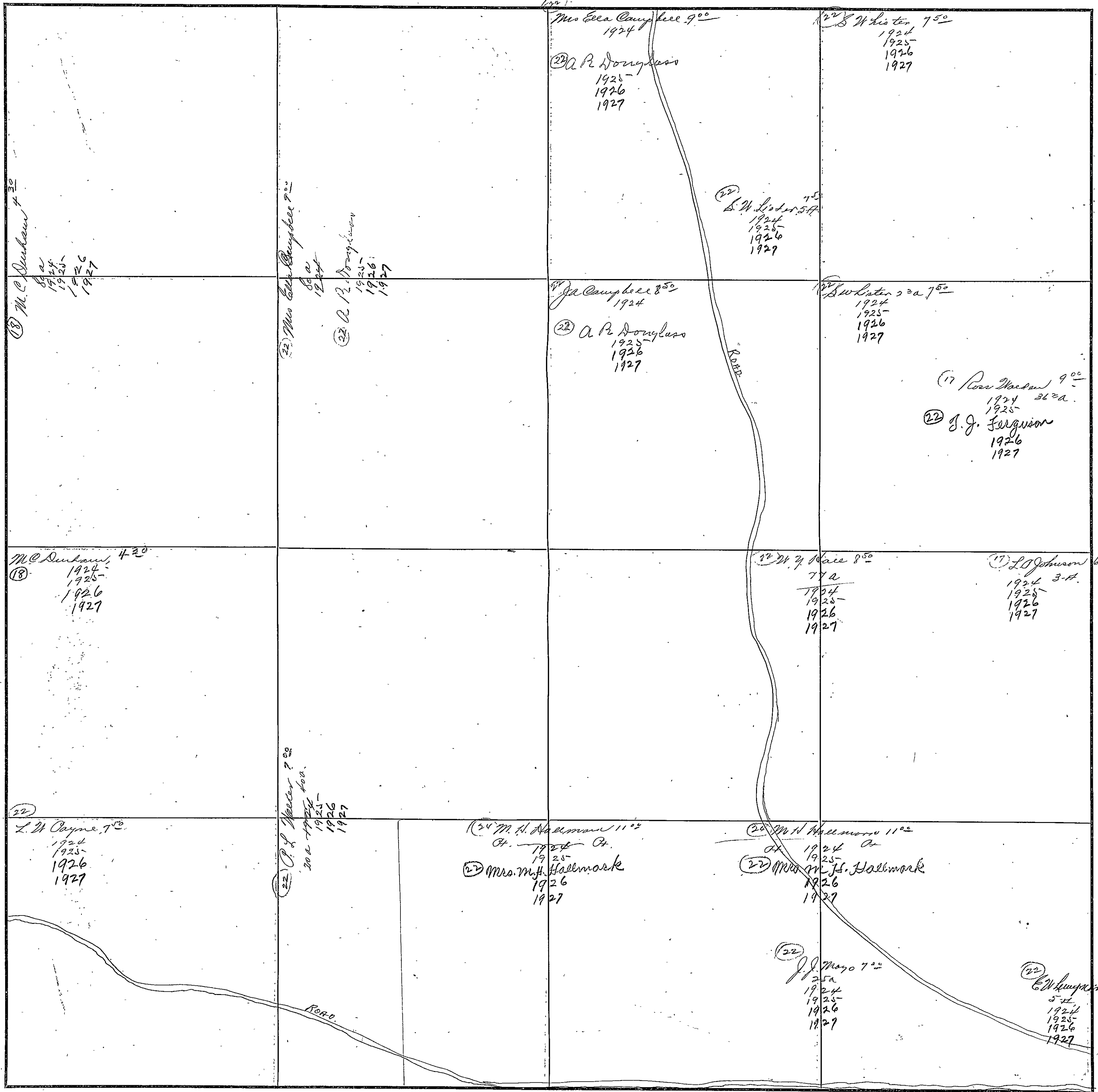


FORM 1-8 T C  
MARSHALL & BRUCE CO., NASHVILLE

SECTION 23

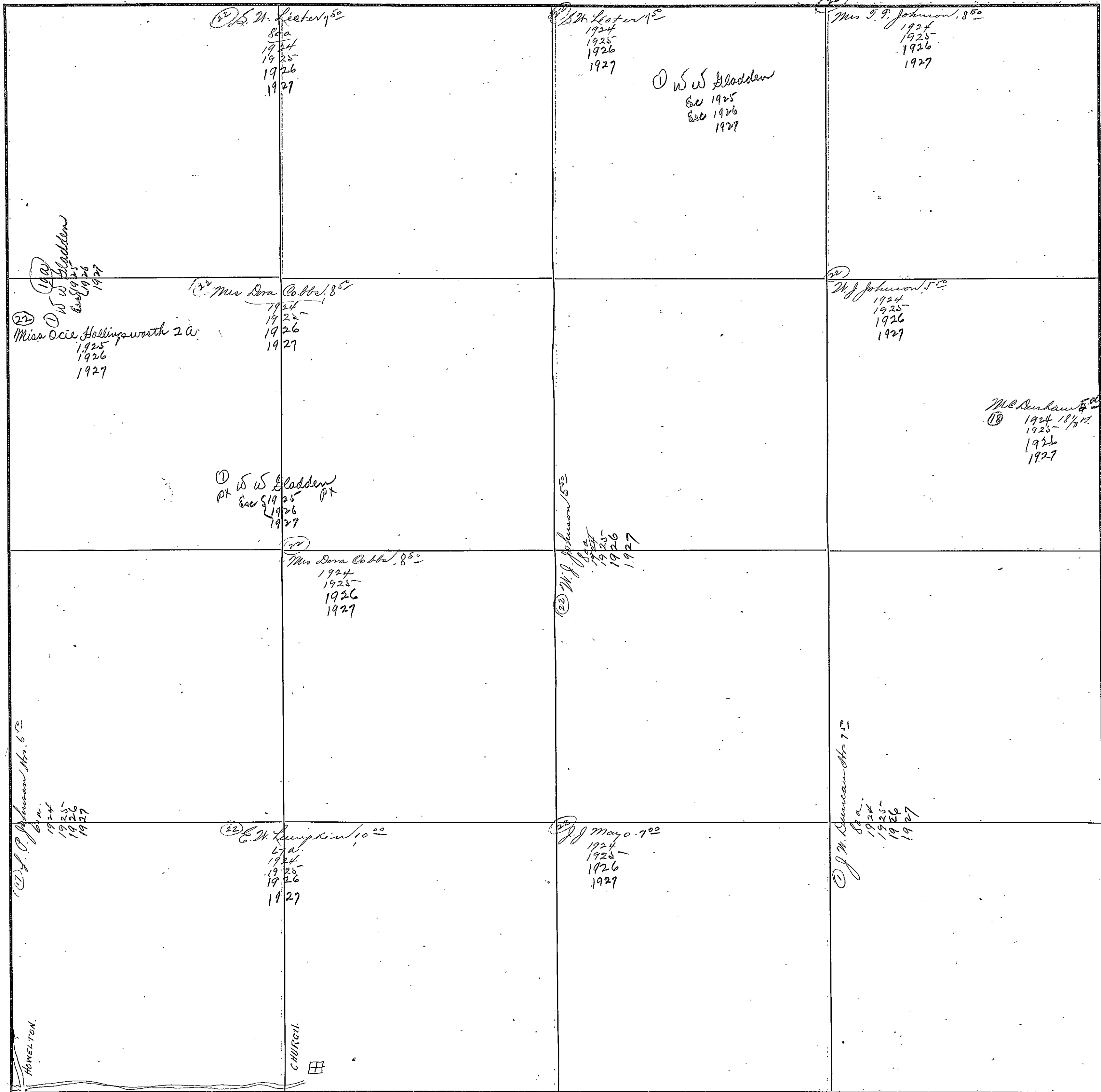
TOWNSHIP 11

RANGE 4



COUNTY ETOWAH

Scale-300 Ft.=1 inch

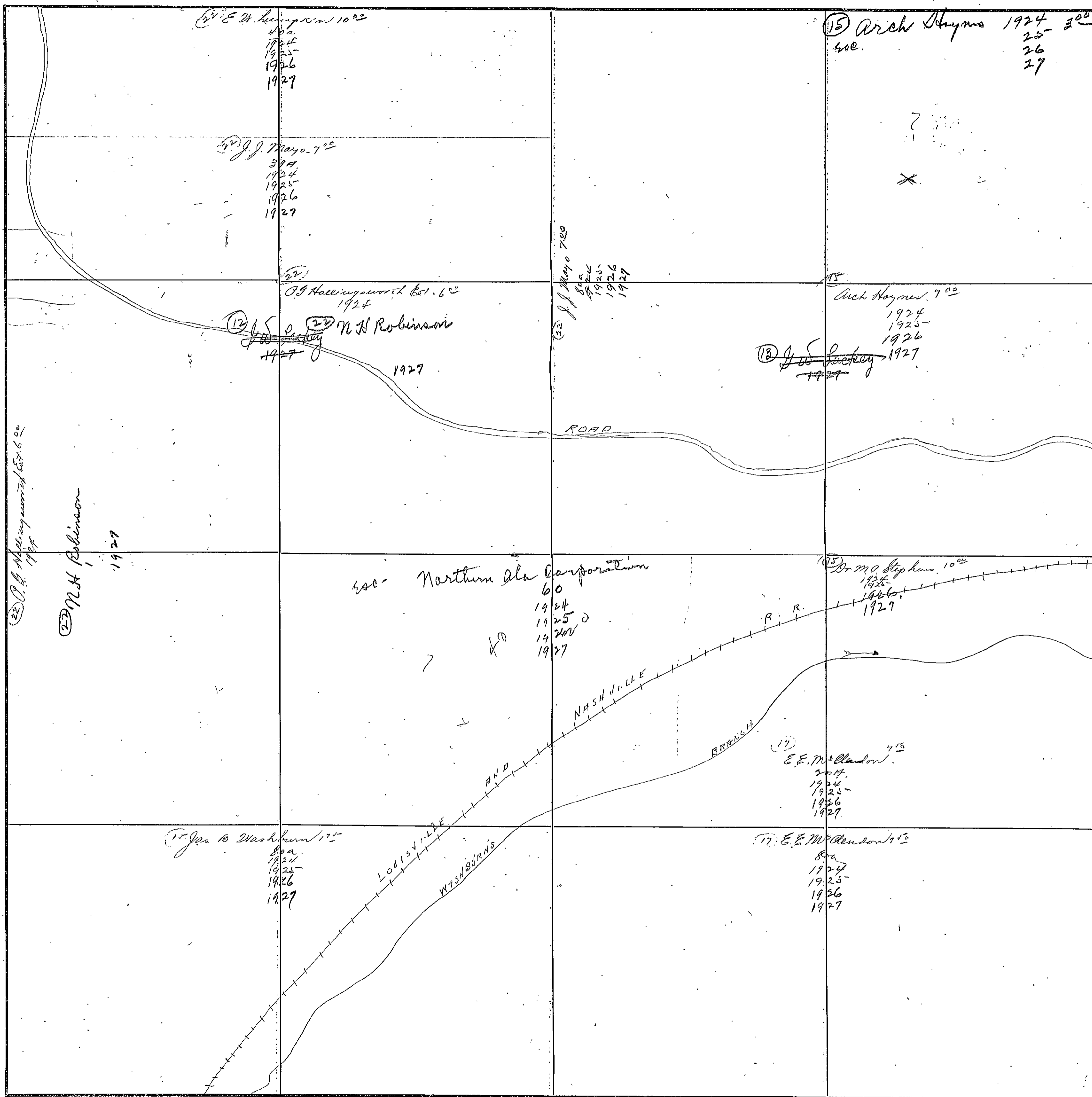


FORM I-S, T. C.  
HARRIS & BRUCE CO., NASHVILLE

SECTION 25

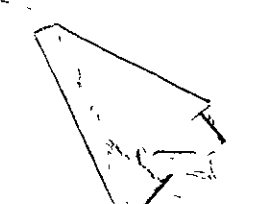
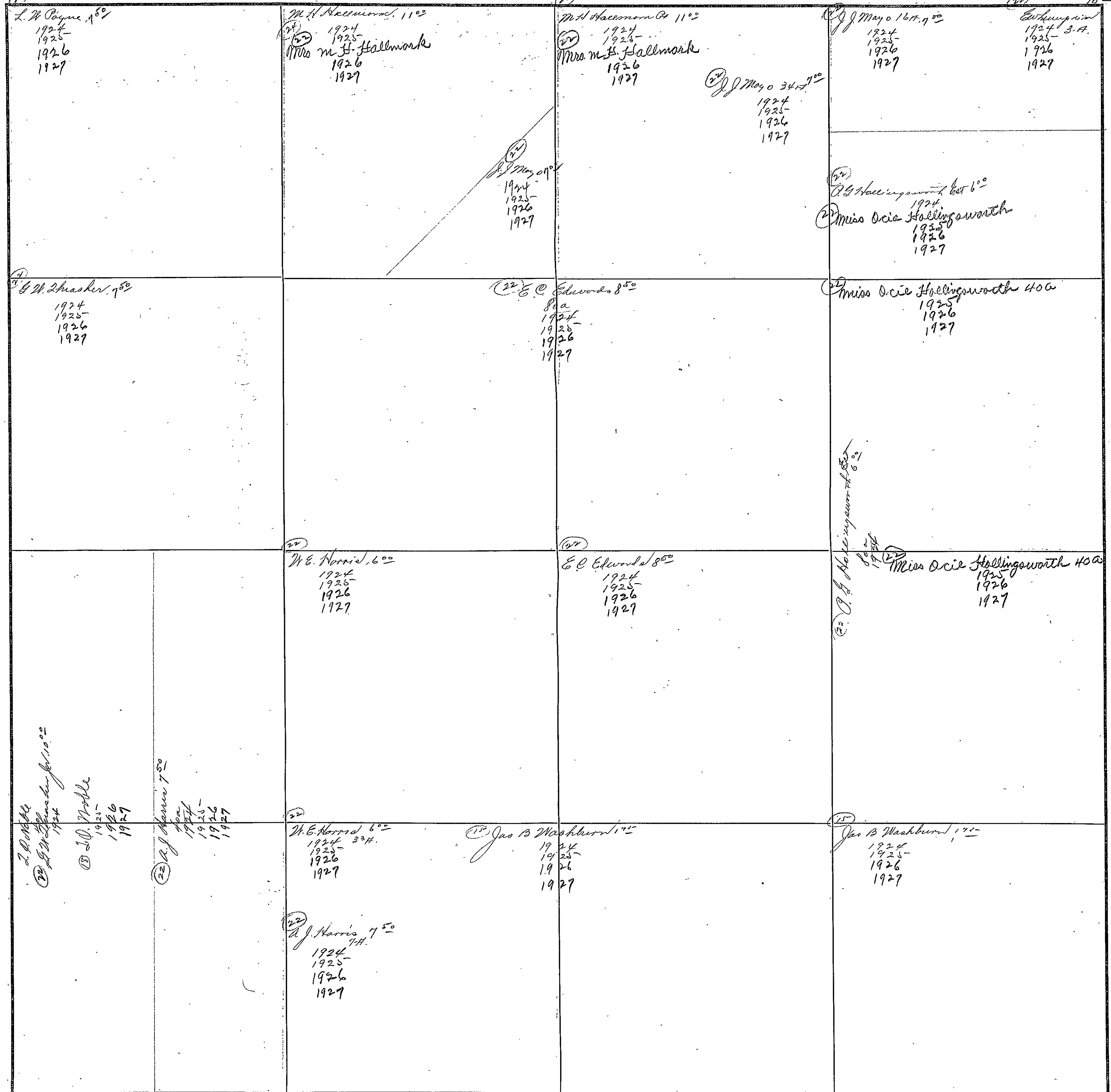
TOWNSHIP 11

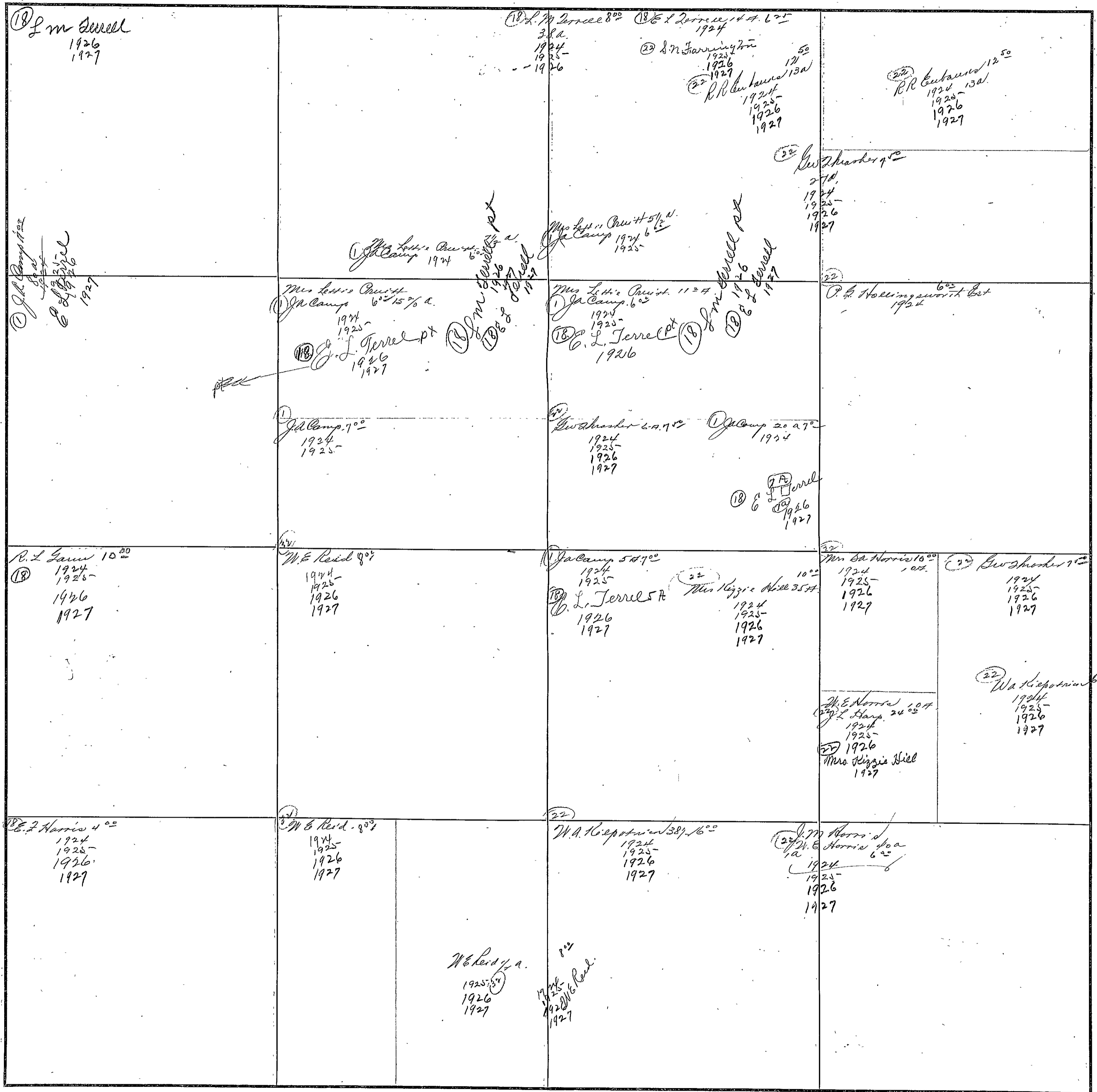
RANGE 4



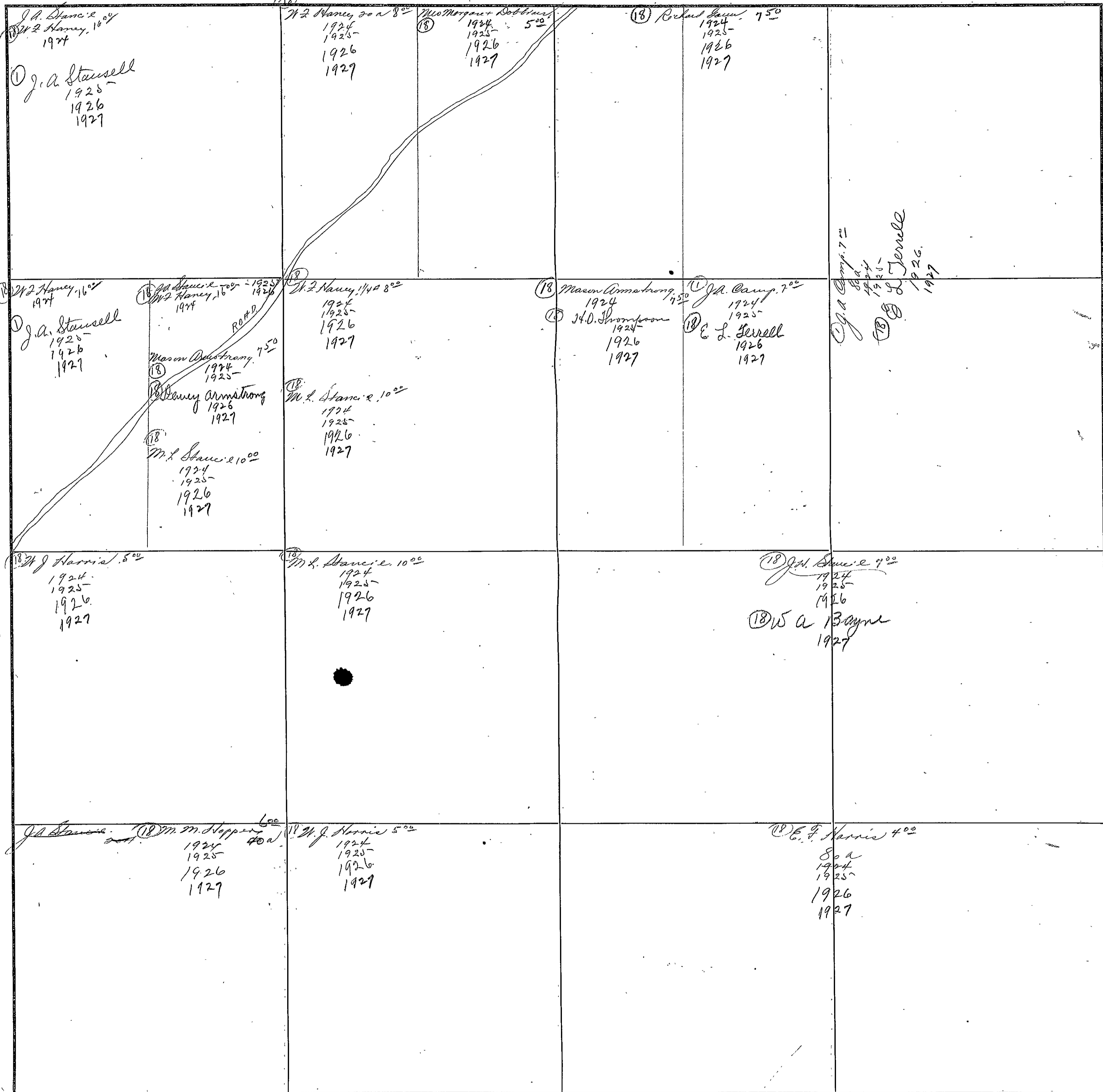
COUNTY BIOWAN

Scale-300 Ft.=1 inch





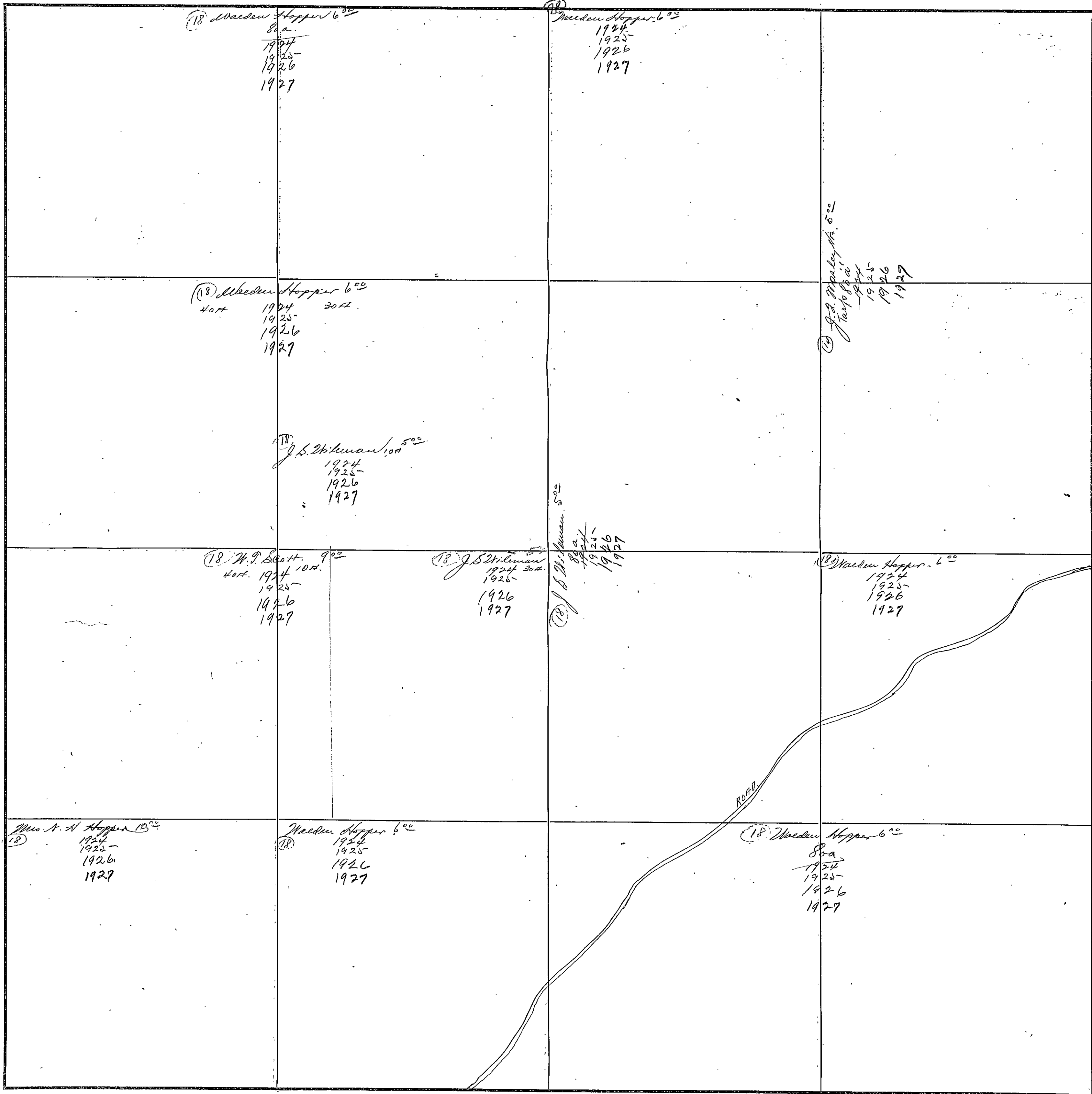




SECTION 29

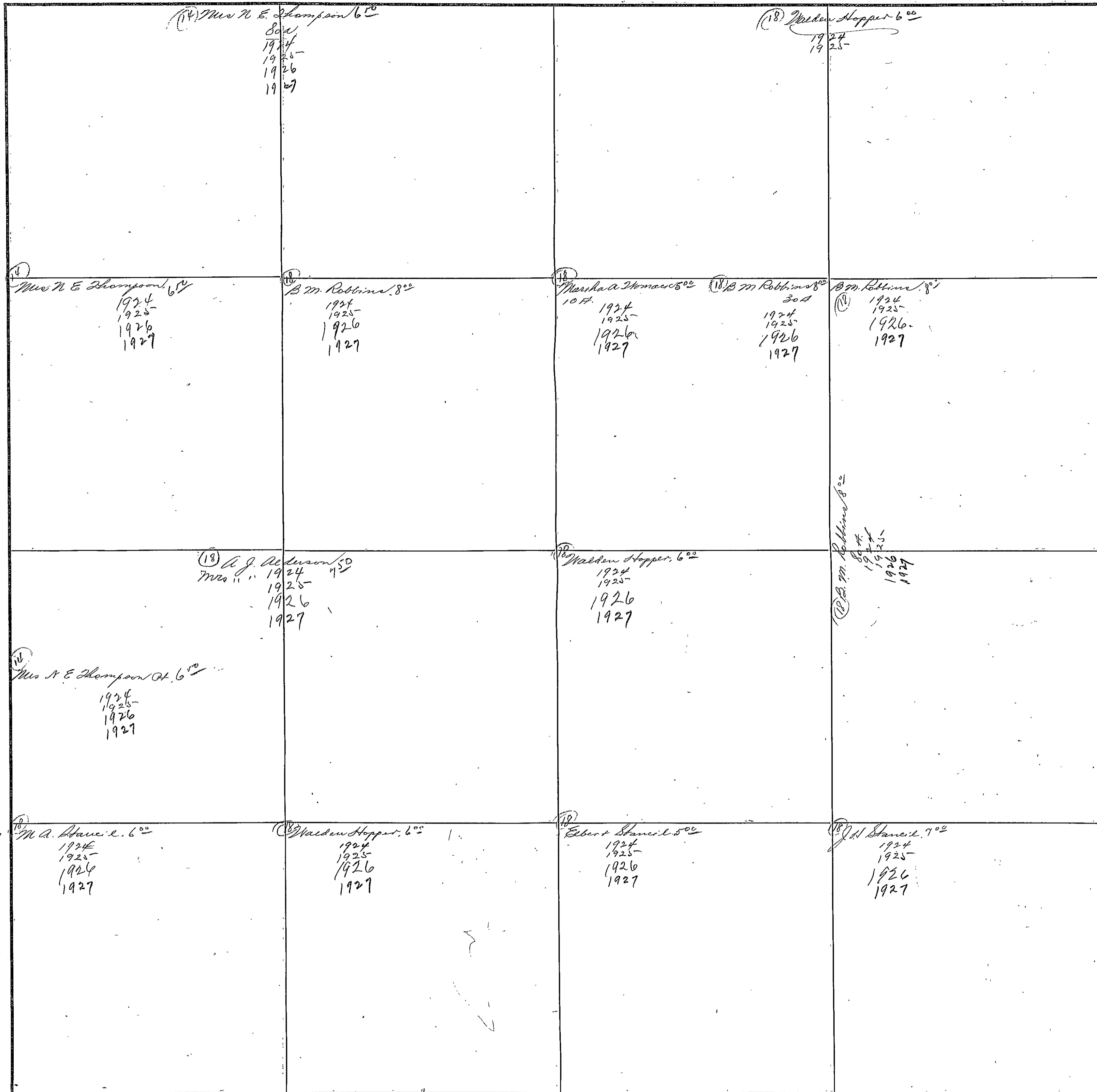
TOWNSHIP 11

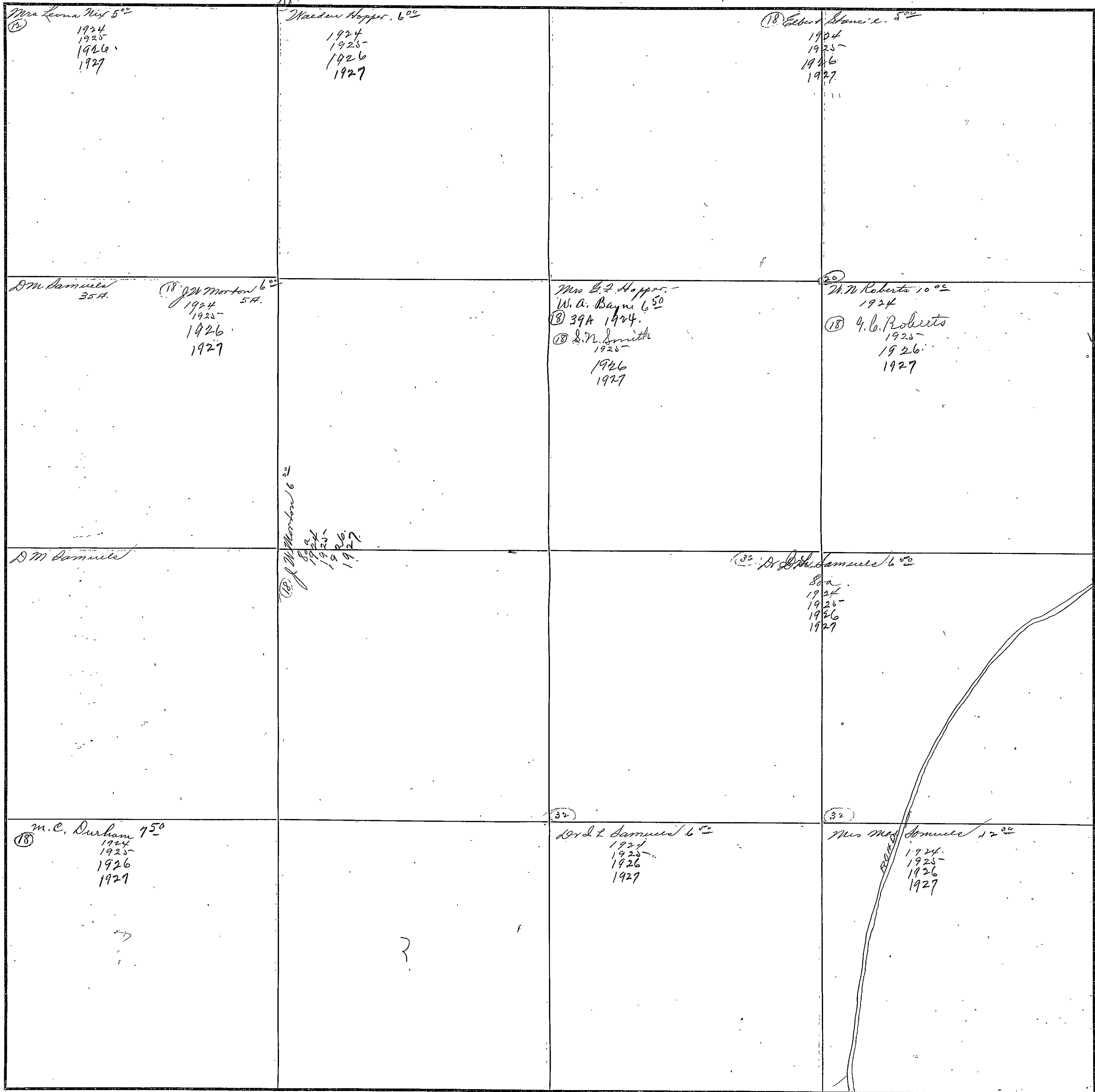
RANGE 4



COUNTY ETOWAH

Scale-300 Ft.=1 inch





18  
 Mrs Leona Nix 5<sup>00</sup>  
 1924  
 1925  
 1926  
 1927

18  
 Maedun Hopper 6<sup>00</sup>  
 1924  
 1925  
 1926  
 1927

18  
 Eberl 5<sup>00</sup>  
 1924  
 1925  
 1926  
 1927

18  
 Eberl 5<sup>00</sup>  
 1924  
 1925  
 1926  
 1927

D.M. Samuels 35<sup>11</sup>  
 1924  
 1925  
 1926  
 1927

18  
 J.M. Morton 6<sup>00</sup>  
 5<sup>11</sup>  
 1924  
 1925  
 1926  
 1927

Mrs E. Z. Hopper  
 W. A. Bayne 6<sup>50</sup>  
 39A 1924  
 D.N. Smith  
 1925  
 1926  
 1927

20  
 M. W. Roberts 10<sup>00</sup>  
 1924  
 18  
 G. C. Roberts  
 1925  
 1926  
 1927

D.M. Samuels

18  
 J.M. Morton 6<sup>00</sup>  
 1924  
 1925  
 1926  
 1927

18  
 Dr. A. W. Samuels 6<sup>00</sup>  
 8<sup>00</sup>  
 1924  
 1925  
 1926  
 1927

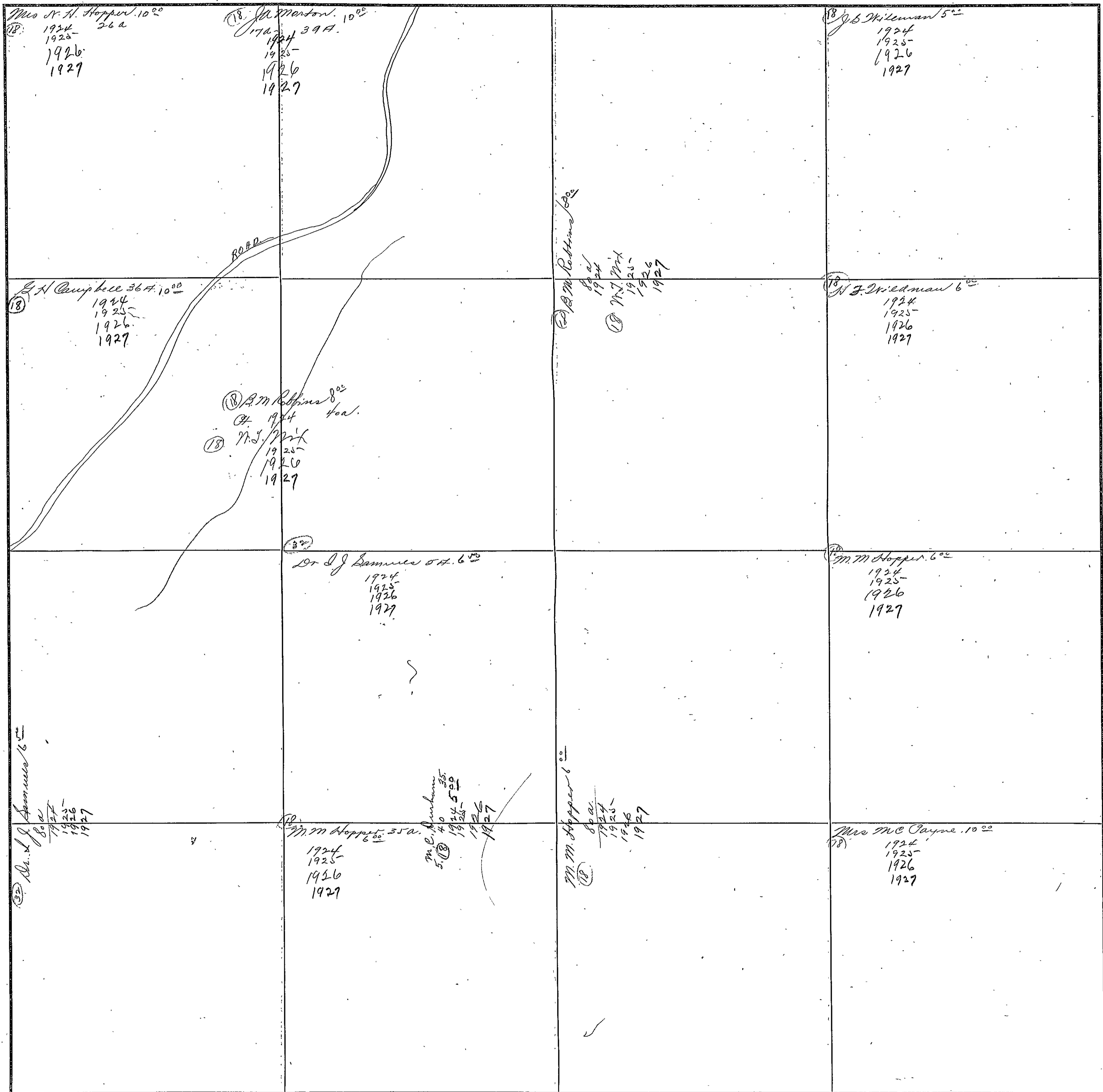
18  
 Dr. A. W. Samuels 6<sup>00</sup>  
 8<sup>00</sup>  
 1924  
 1925  
 1926  
 1927

18  
 M. C. Durham 7<sup>50</sup>  
 1924  
 1925  
 1926  
 1927

18  
 Dr. A. W. Samuels 6<sup>00</sup>  
 1924  
 1925  
 1926  
 1927

32  
 Dr. A. W. Samuels 6<sup>00</sup>  
 1924  
 1925  
 1926  
 1927

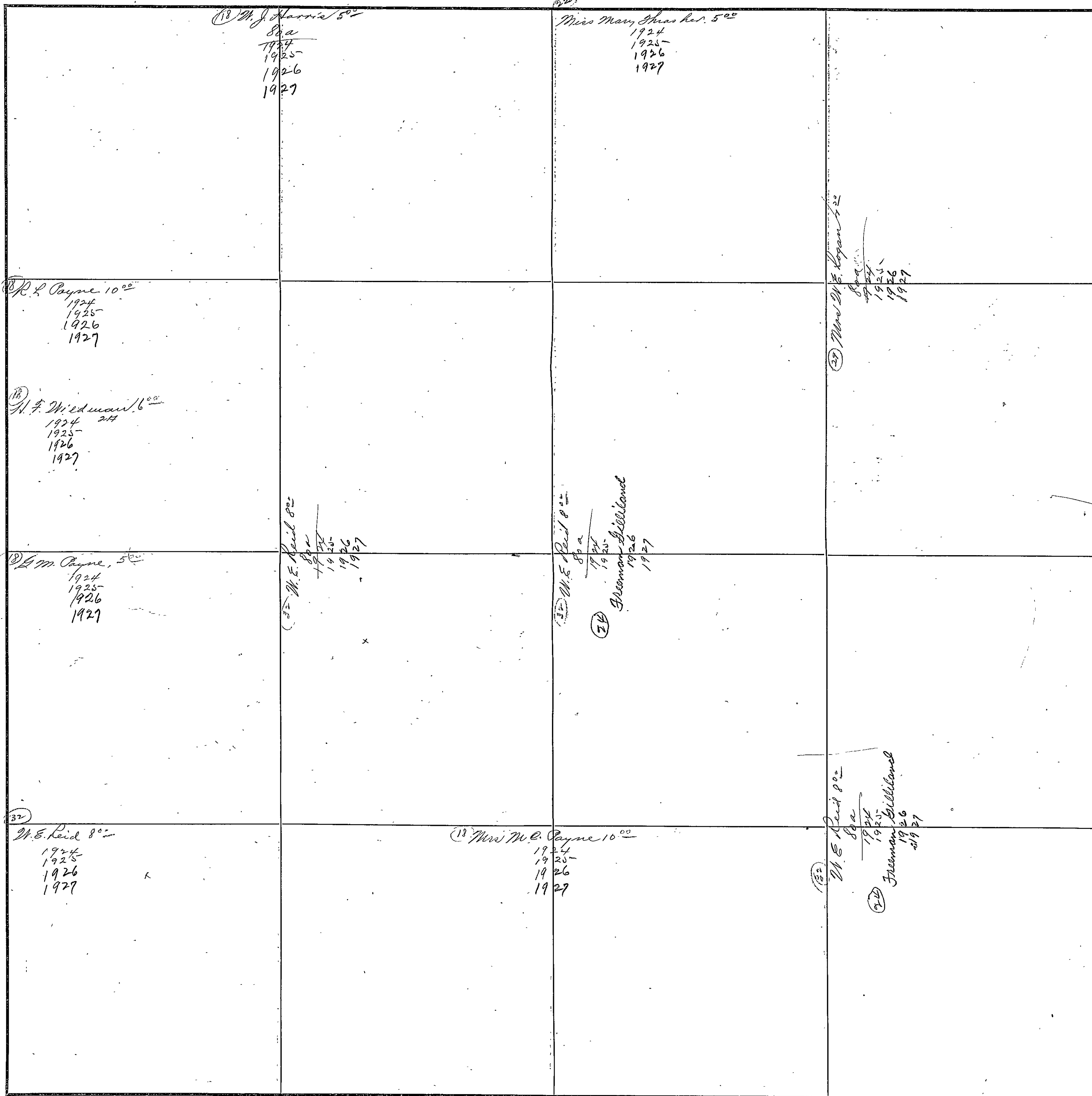
32  
 Mrs M. M. Samuels 12<sup>00</sup>  
 1924  
 1925  
 1926  
 1927



SECTION 23

TOWNSHIP 11

RANGE 4



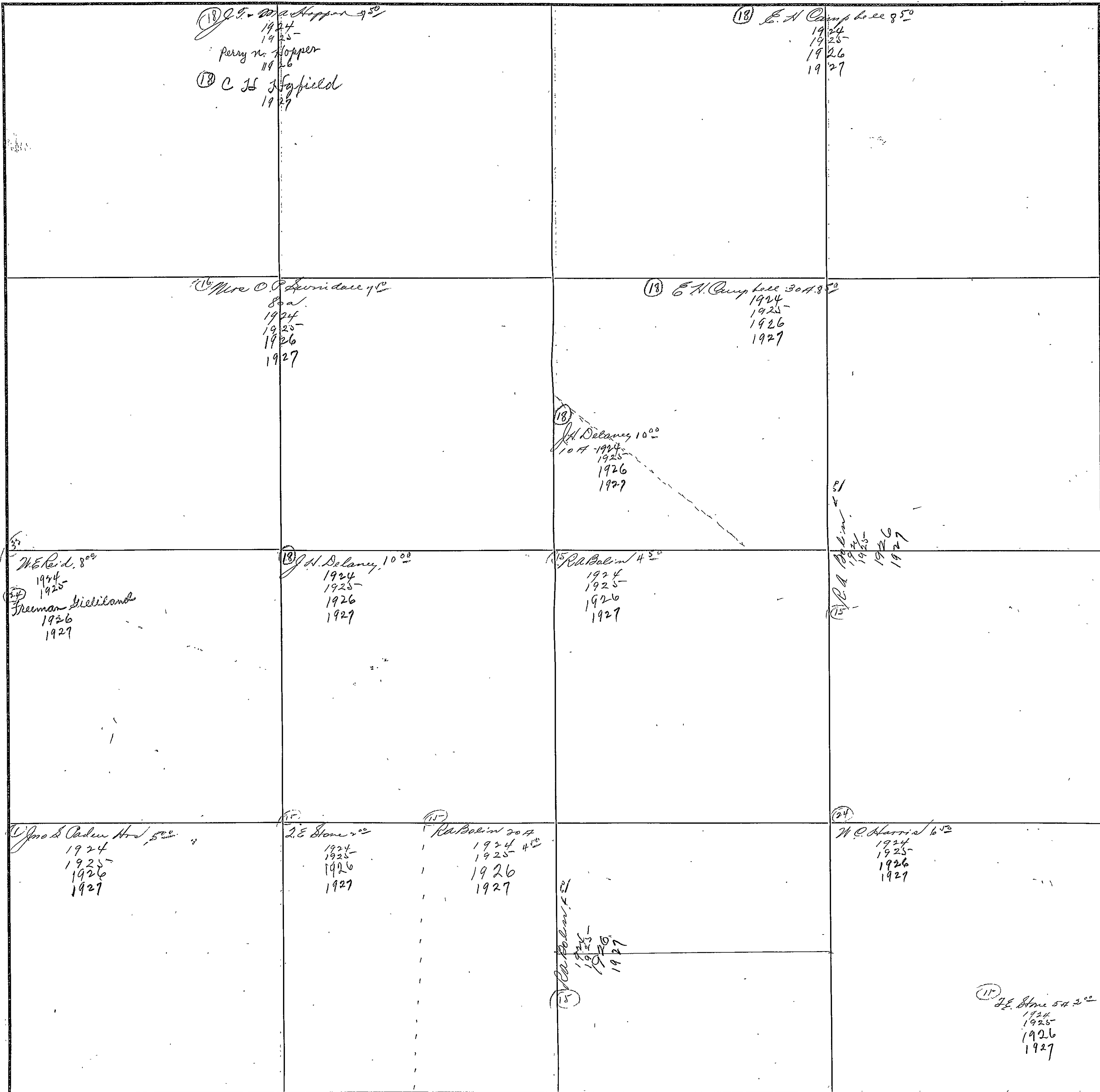
COUNTY ETOWAH

Scale-300 Ft.=1 inch

SECTION 34

TOWNSHIP 11

RANGE 4



COUNTY ELDORADO

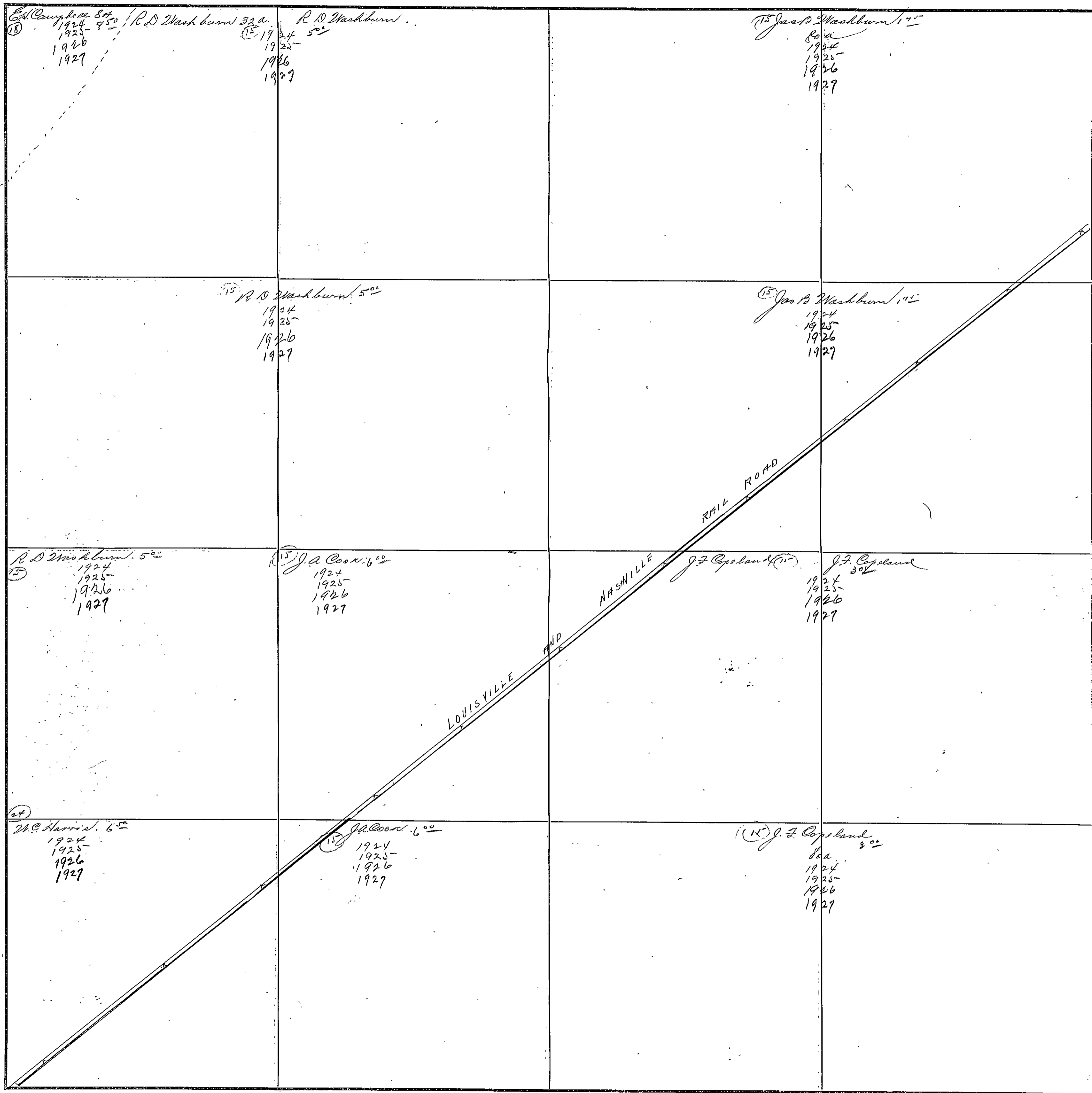
Scale-300 Ft.=1 inch

FORM 127-C  
MARSHALL & BRUCE CO., NASHVILLE

SECTION 35

TOWNSHIP 11

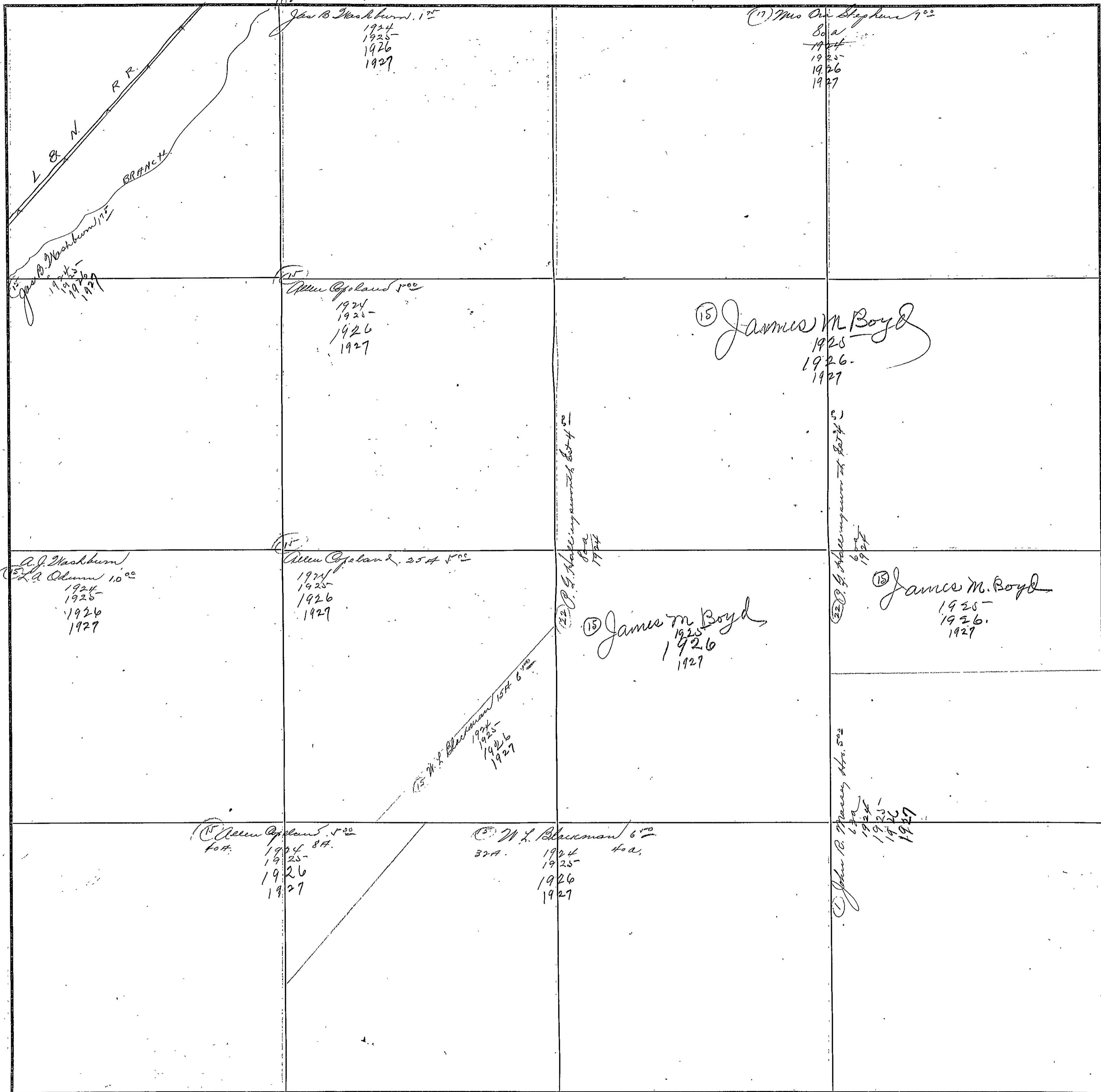
RANGE 4



COUNTY ETOWAH

Scale-300 Ft.=1 inch



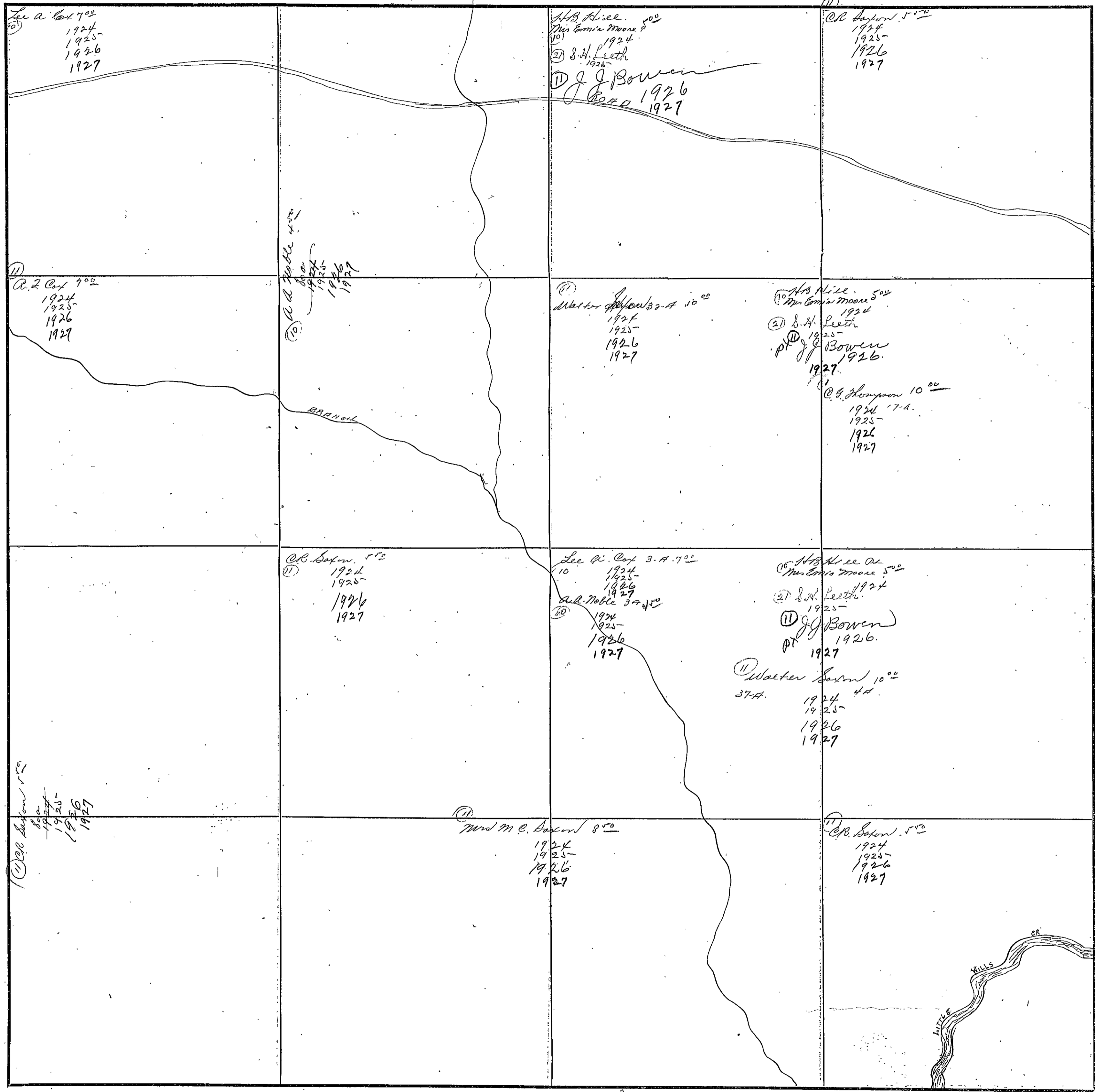


FORM 1-S. T. C.  
MARSHALL & BRUCE CO., NASHVILLE

SECTION /

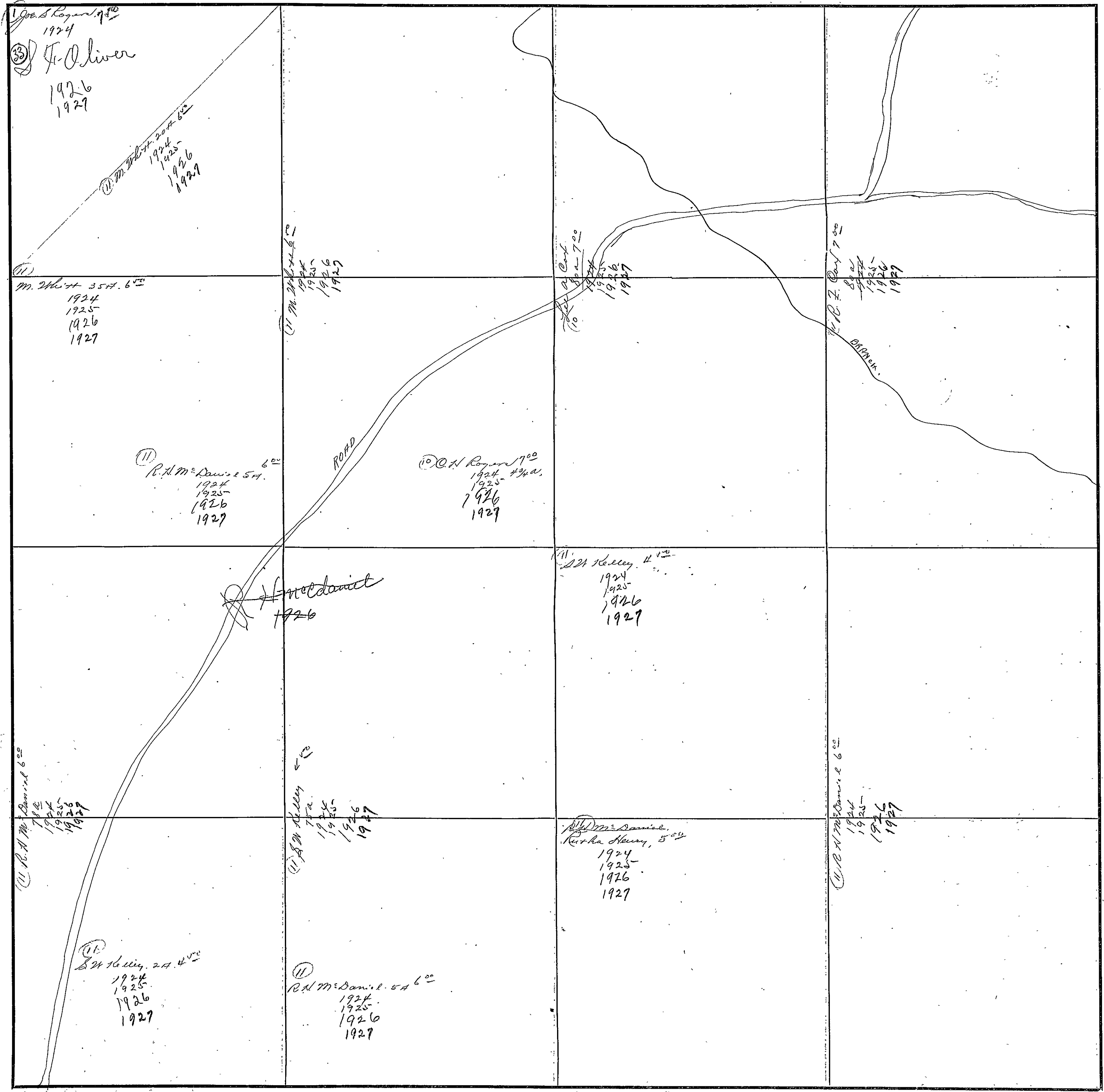
TOWNSHIP //

RANGE 5



COUNTY ETOWAH

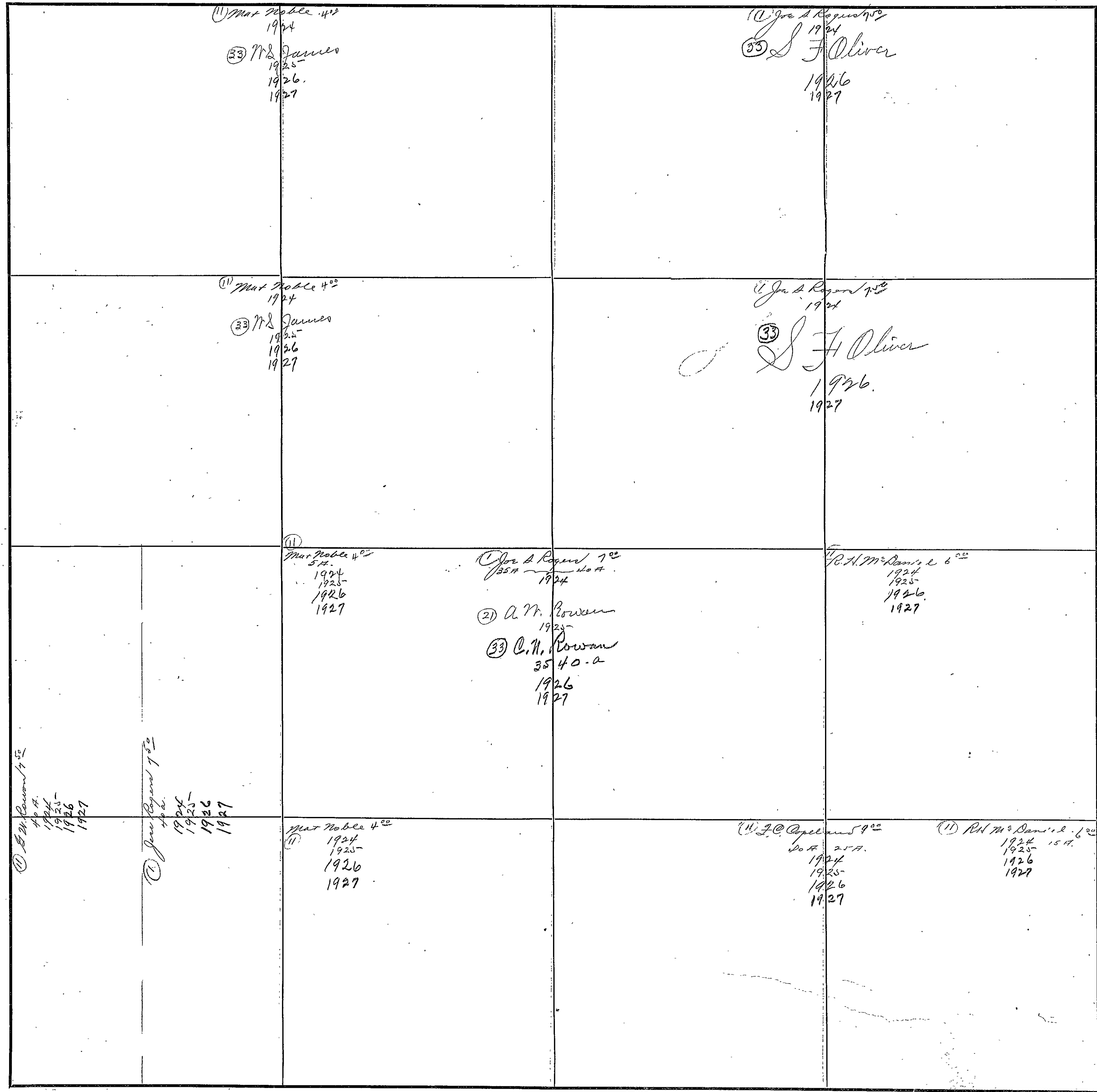
Scale-300 Ft.=1 inch



SECTION 3


TOWNSHIP 11

RANGE 5

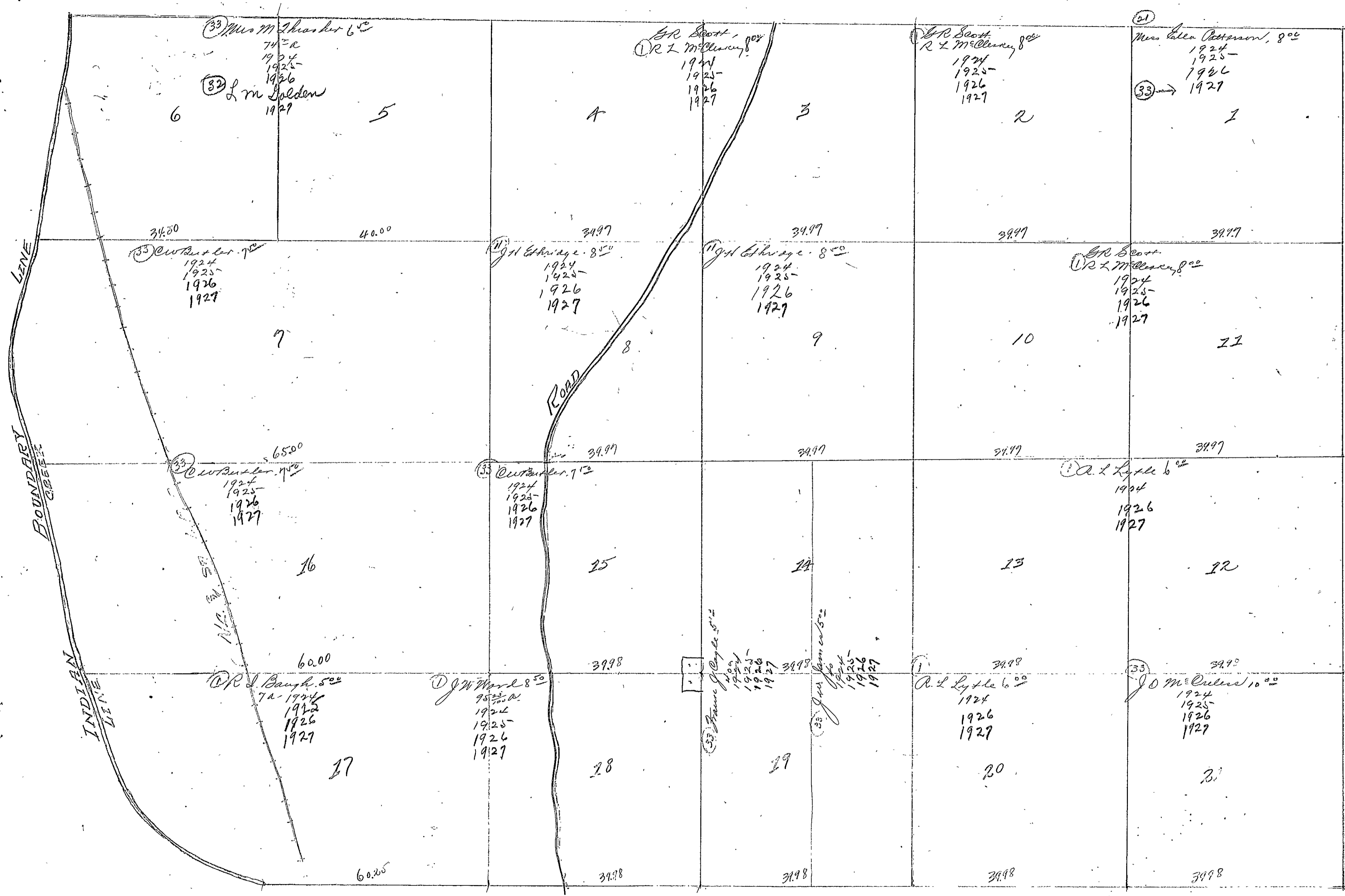


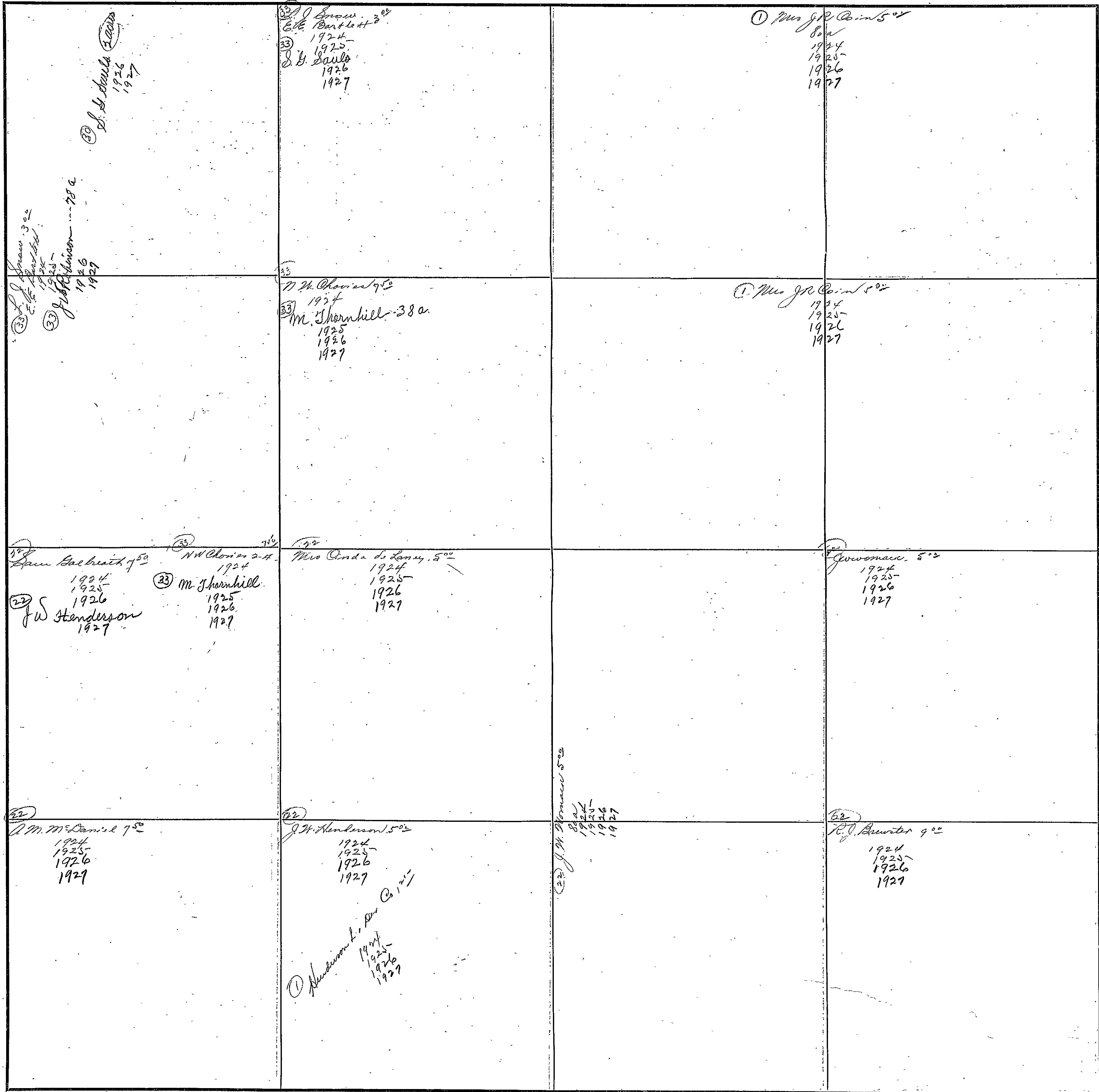
COUNTY ETOWAH

Scale-300 Ft.=1 inch



Section 4 Township 11 Range 5 E.

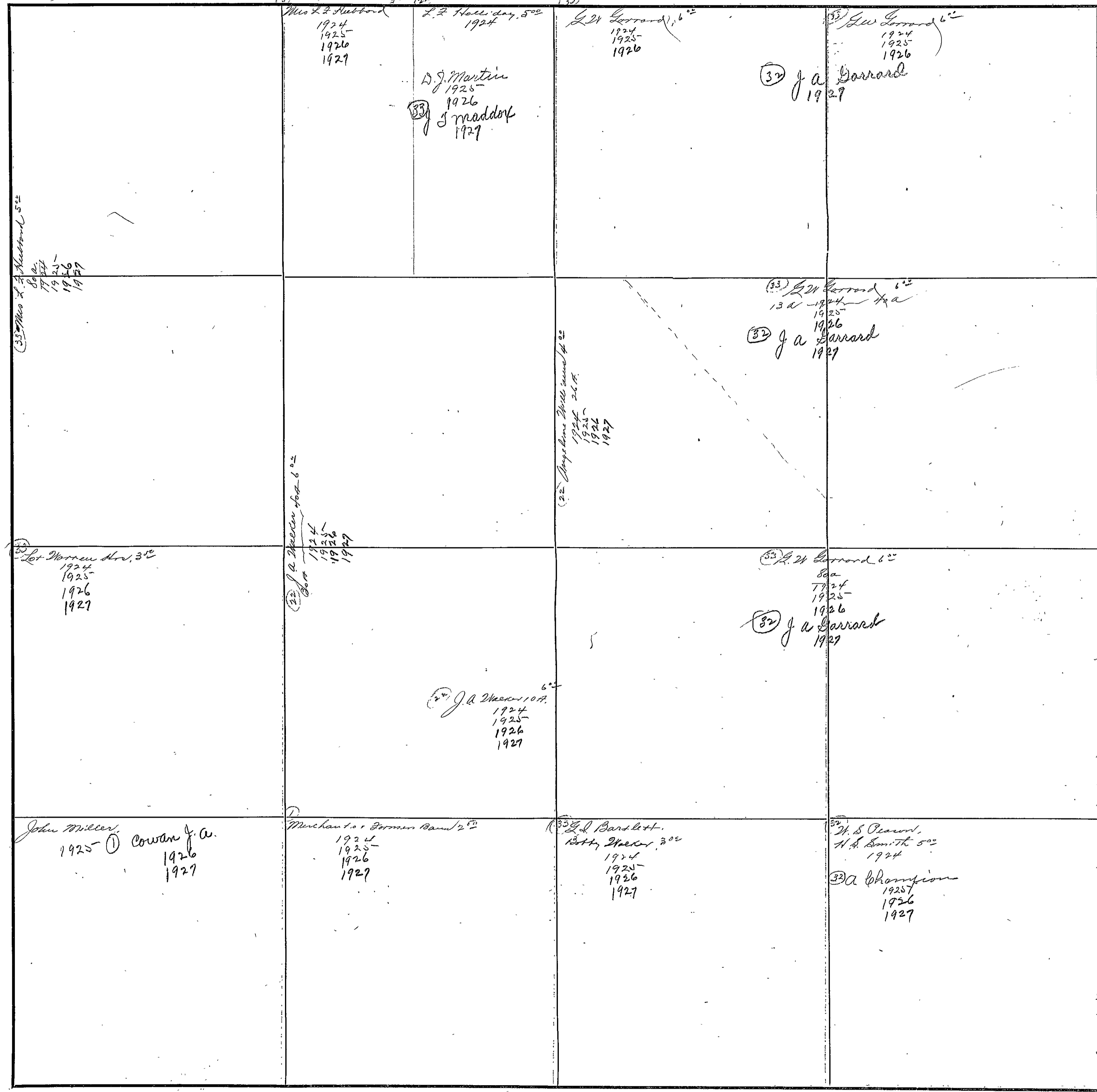




SECTION 6

TOWNSHIP 11

RANGE 5



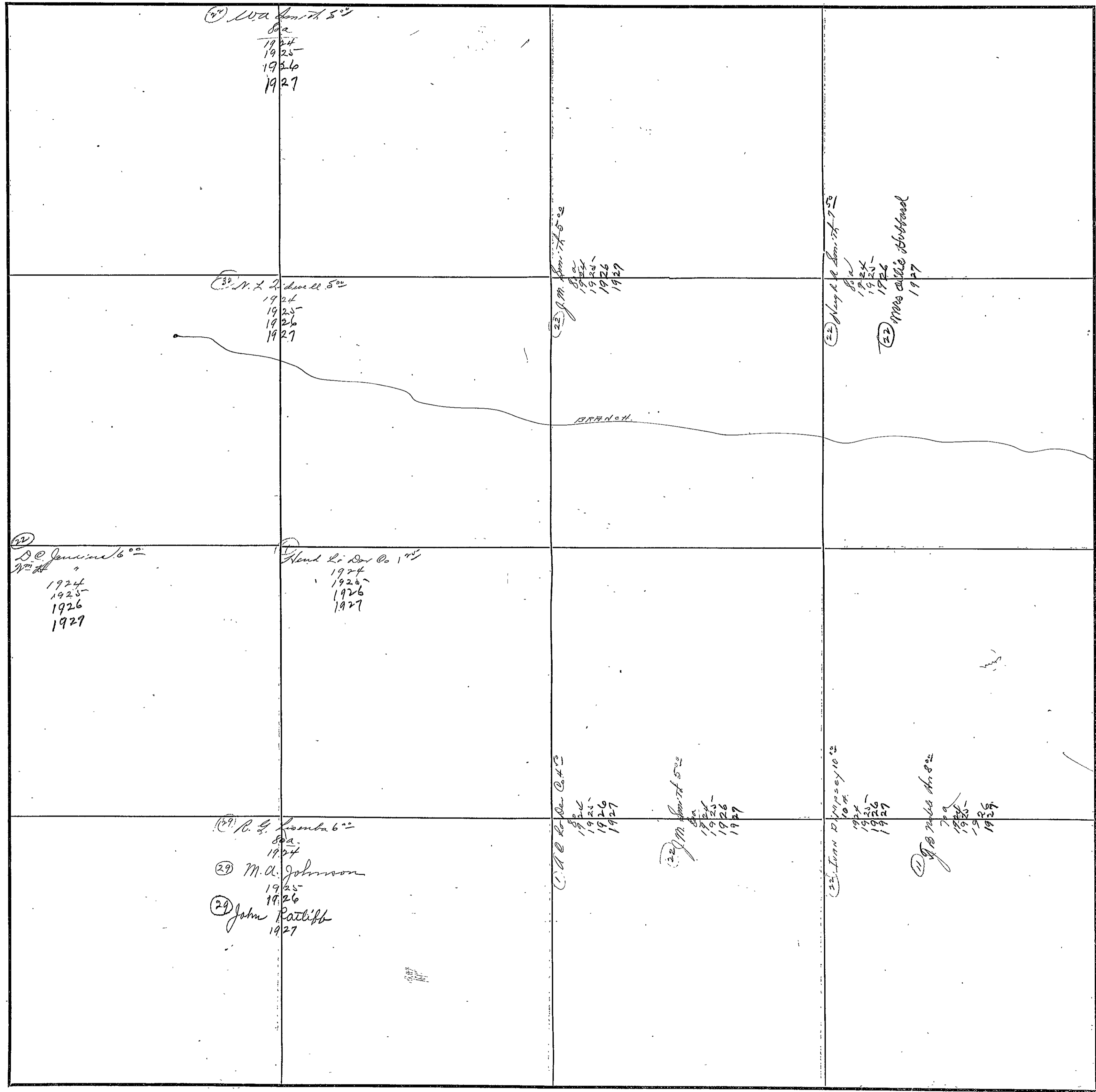
1925 1926 1927



SECTION 7

TOWNSHIP 71

RANGE 5



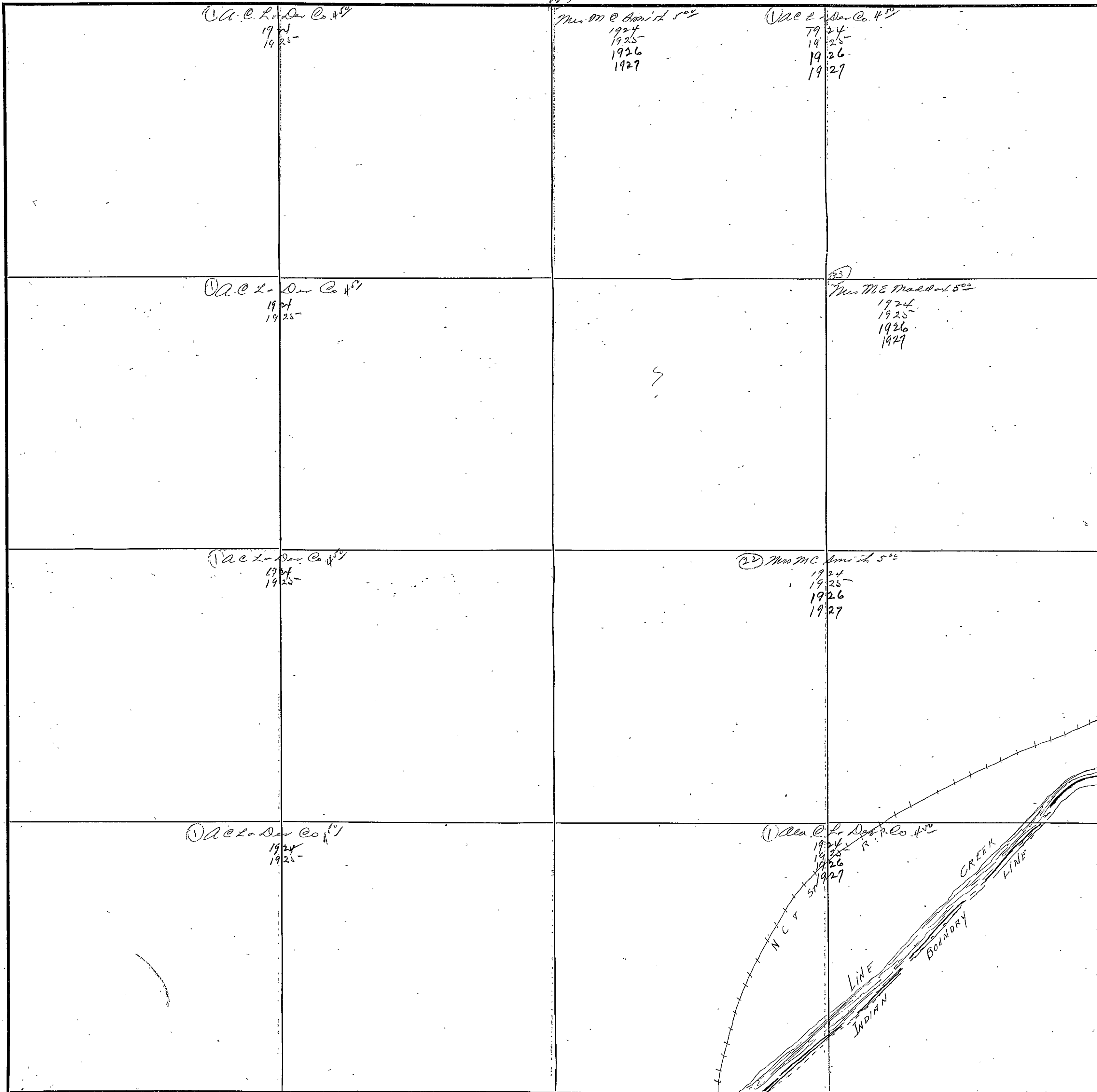
COUNTY LOWELL

Scale-300 Ft.=1 inch

SECTION 8

TOWNSHIP 11

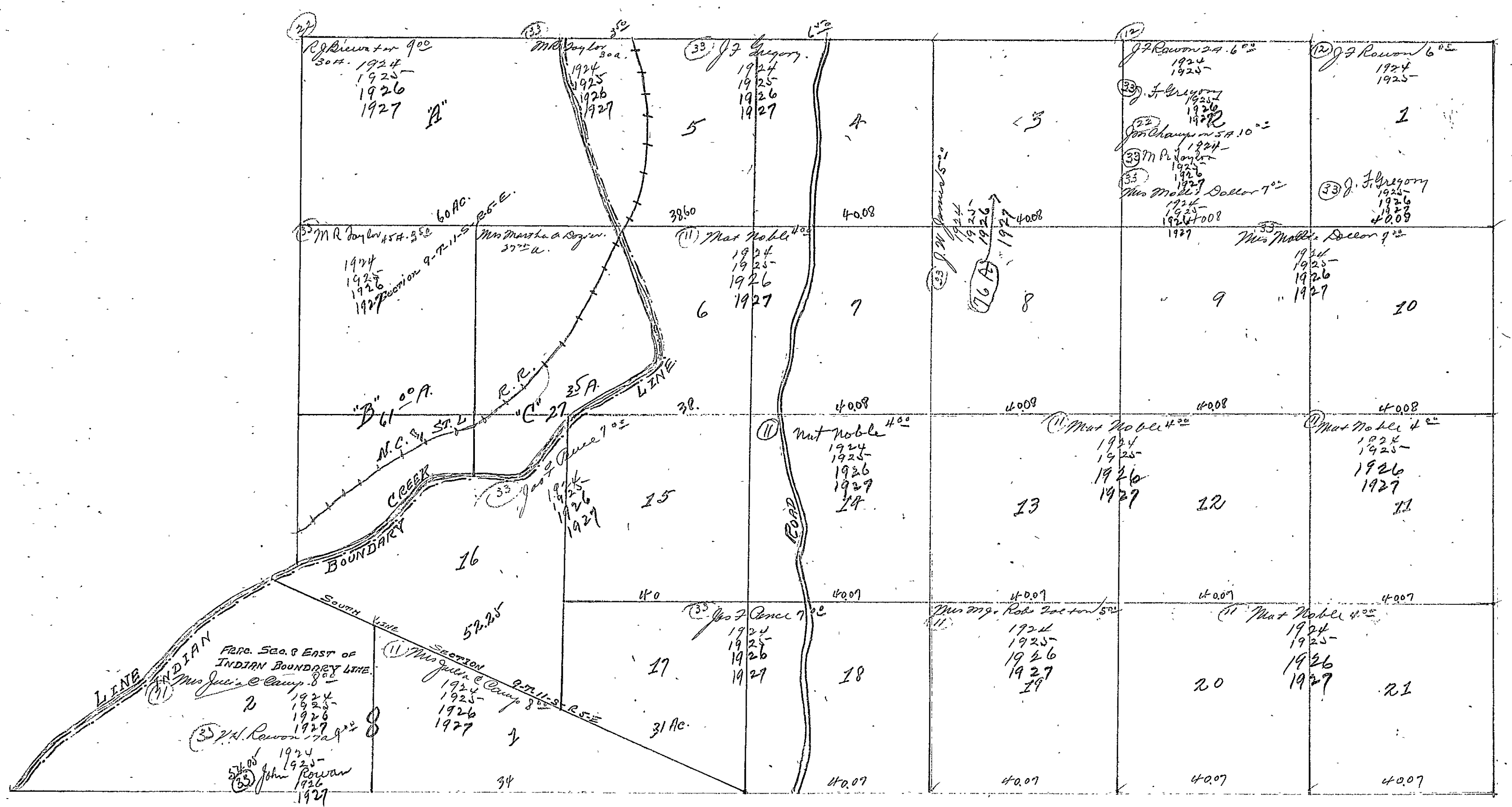
RANGE 5



COUNTY ETOWAH

Scale-300 Ft.=1 inch

Section 9 Township 11 Range 5 E.



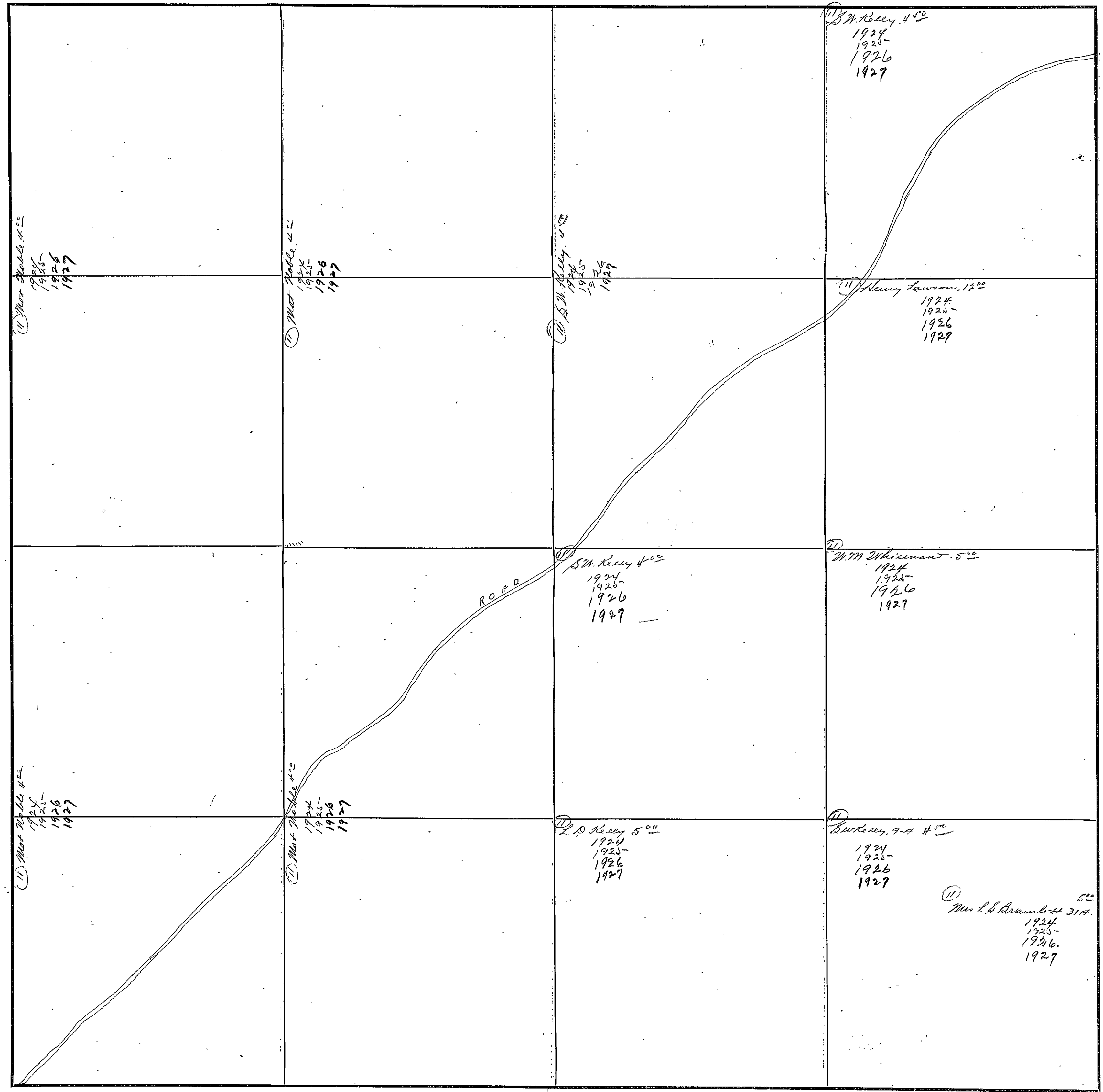
HOWARD

FORM 1-8, T. C.  
MARSHALL & BRUCE CO., NASHVILLE

SECTION 10

TOWNSHIP 11

RANGE 5



COUNTY \_\_\_\_\_

Scale-300 Ft.=1 Inch

SECTION 11

TOWNSHIP 11

RANGE 5

|   |   |   |   |
|---|---|---|---|
| <p>(10) <i>W. Kelly 4<sup>50</sup></i><br/>1924<br/>1925<br/>1926<br/>1927</p>  | <p>(10) <i>W. Kelly 4<sup>50</sup></i><br/>1924<br/>1925<br/>1926<br/>1927</p>  | <p>(10) <i>W. Kelly 4<sup>50</sup></i><br/>1924<br/>1925<br/>1926<br/>1927</p>      | <p>(10) <i>W. Kelly 4<sup>50</sup></i><br/>1924<br/>1925<br/>1926<br/>1927</p>      |
| <p>(11) <i>O. A. Echols 10<sup>00</sup></i><br/>1924<br/>1925<br/>1926<br/>1927</p>   | <p>(11) <i>O. A. Echols 10<sup>00</sup></i><br/>1924<br/>1925<br/>1926<br/>1927</p> <p>(11) <i>W. Kelly 4<sup>50</sup></i><br/>1924<br/>1925<br/>1926<br/>1927</p> <p>(11) <i>W. Kelly 4<sup>50</sup></i><br/>1924<br/>1925<br/>1926<br/>1927</p> | <p>(11) <i>O. A. Echols 10<sup>00</sup></i><br/>1924<br/>1925<br/>1926<br/>1927</p> | <p>(11) <i>O. A. Echols 10<sup>00</sup></i><br/>1924<br/>1925<br/>1926<br/>1927</p> |
| <p>(12) <i>W. Kelly 4<sup>50</sup></i><br/>1924<br/>1925<br/>1926<br/>1927</p> <p>(12) <i>W. Kelly 4<sup>50</sup></i><br/>1924<br/>1925<br/>1926<br/>1927</p> | <p>(12) <i>W. Kelly 4<sup>50</sup></i><br/>1924<br/>1925<br/>1926<br/>1927</p> <p>(12) <i>W. Kelly 4<sup>50</sup></i><br/>1924<br/>1925<br/>1926<br/>1927</p>   | <p>(12) <i>W. Kelly 4<sup>50</sup></i><br/>1924<br/>1925<br/>1926<br/>1927</p>      | <p>(12) <i>W. Kelly 4<sup>50</sup></i><br/>1924<br/>1925<br/>1926<br/>1927</p>      |
| <p>(13) <i>P. E. Jackson 7<sup>00</sup></i><br/>1924<br/>1925<br/>1926<br/>1927</p>   | <p>(13) <i>P. E. Jackson 7<sup>00</sup></i><br/>1924<br/>1925<br/>1926<br/>1927</p> <p>(13) <i>P. E. Jackson 7<sup>00</sup></i><br/>1924<br/>1925<br/>1926<br/>1927</p>   | <p>(13) <i>P. E. Jackson 7<sup>00</sup></i><br/>1924<br/>1925<br/>1926<br/>1927</p> | <p>(13) <i>P. E. Jackson 7<sup>00</sup></i><br/>1924<br/>1925<br/>1926<br/>1927</p> |

COUNTY 11

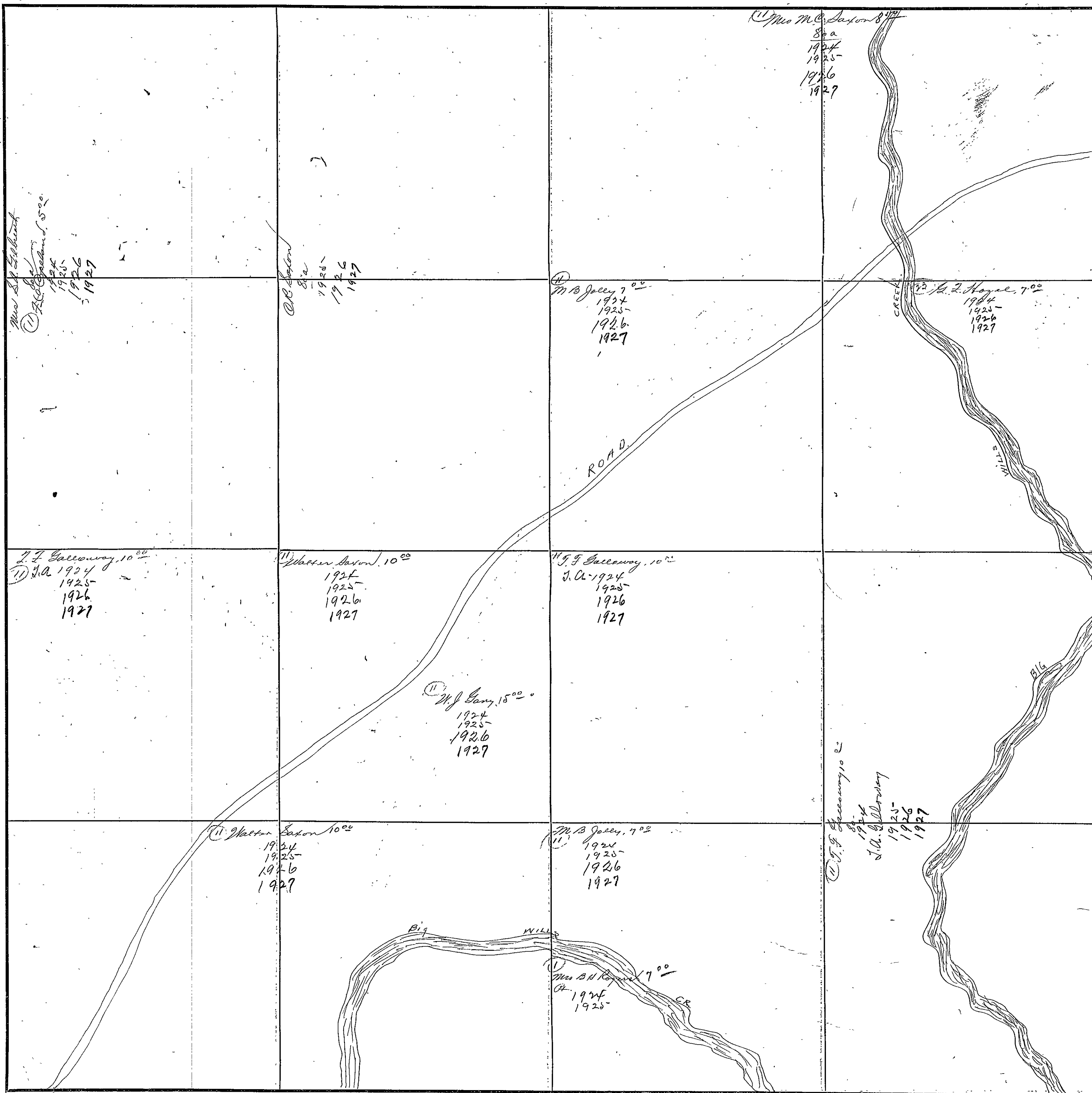
Scale-300 Ft.=1 inch

FORM 1-B T. C.  
MARSHALL & BRUCE CO., NASHVILLE

SECTION 12

TOWNSHIP 11

RANGE 5



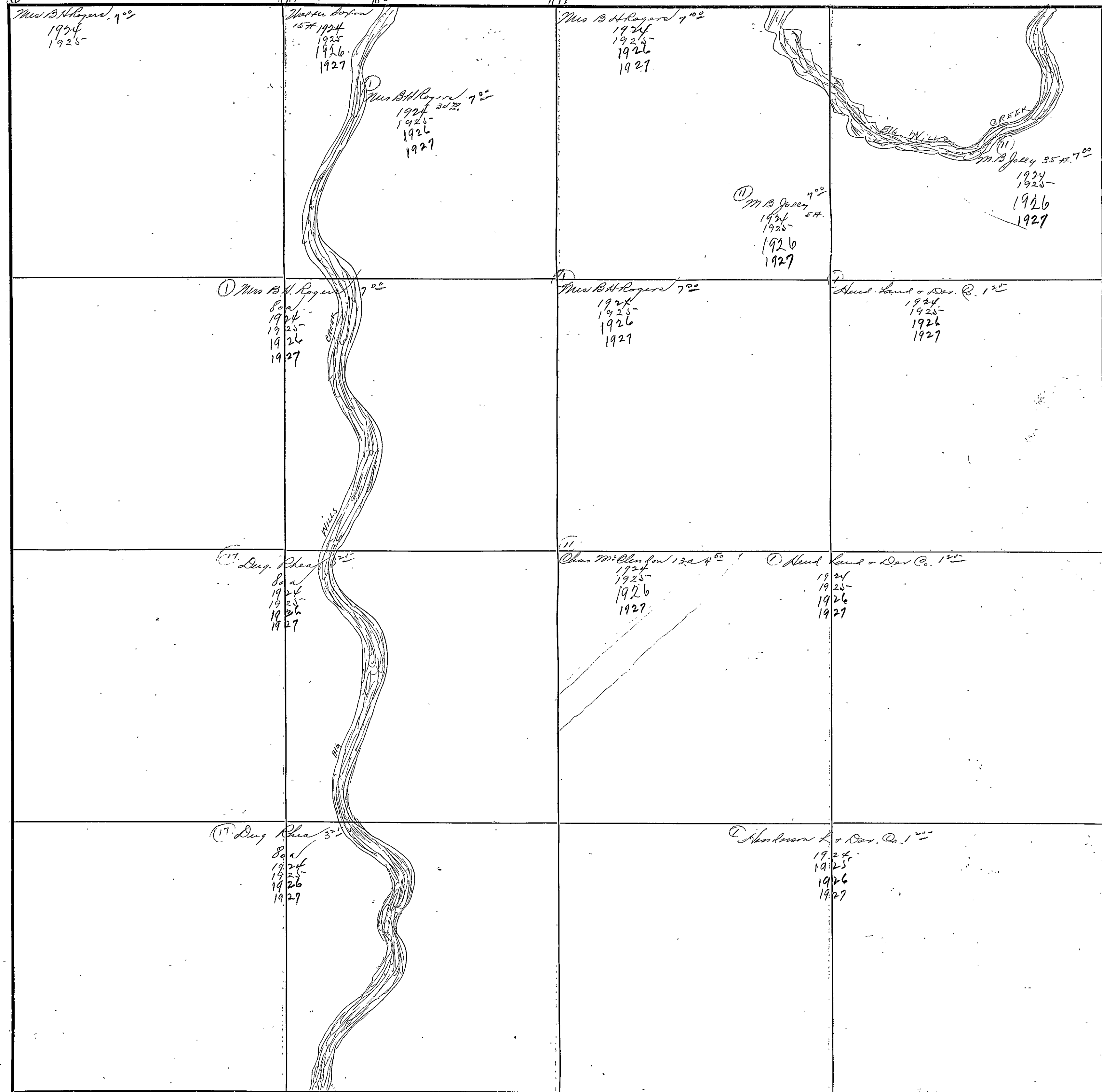
COUNTY MADEIRA

Scale-300 Ft.=1 inch

SECTION 13

TOWNSHIP 11

RANGE 5



COUNTY LOWELL

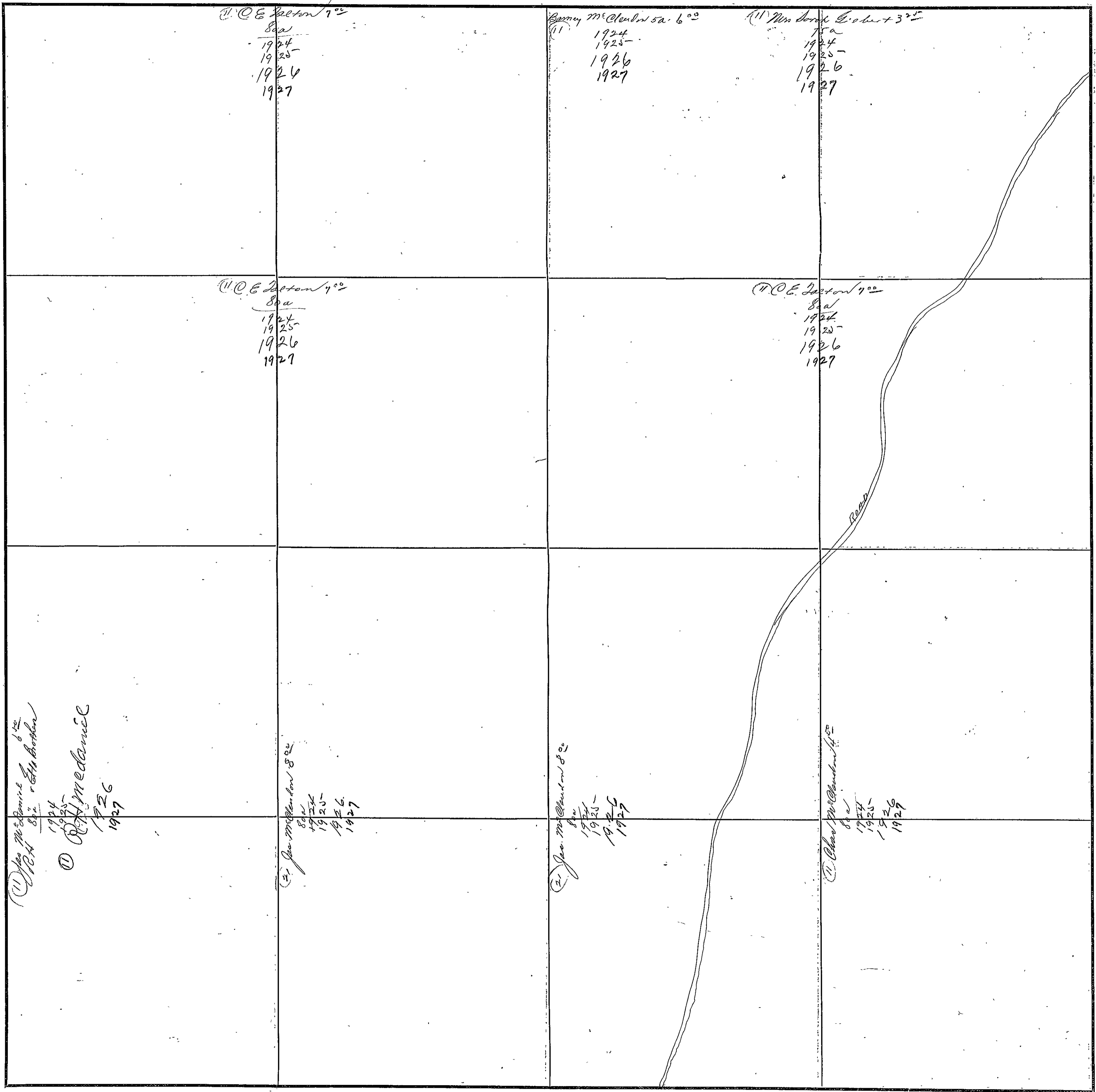
Scale-300 Ft.=1 Inch

FORM 1-8, T. C.  
MARSHALL & BRUCE CO., NASHVILLE

SECTION 14

TOWNSHIP 11

RANGE 5



COUNTY HOWARD

Scale-300 Ft.=1 Inch



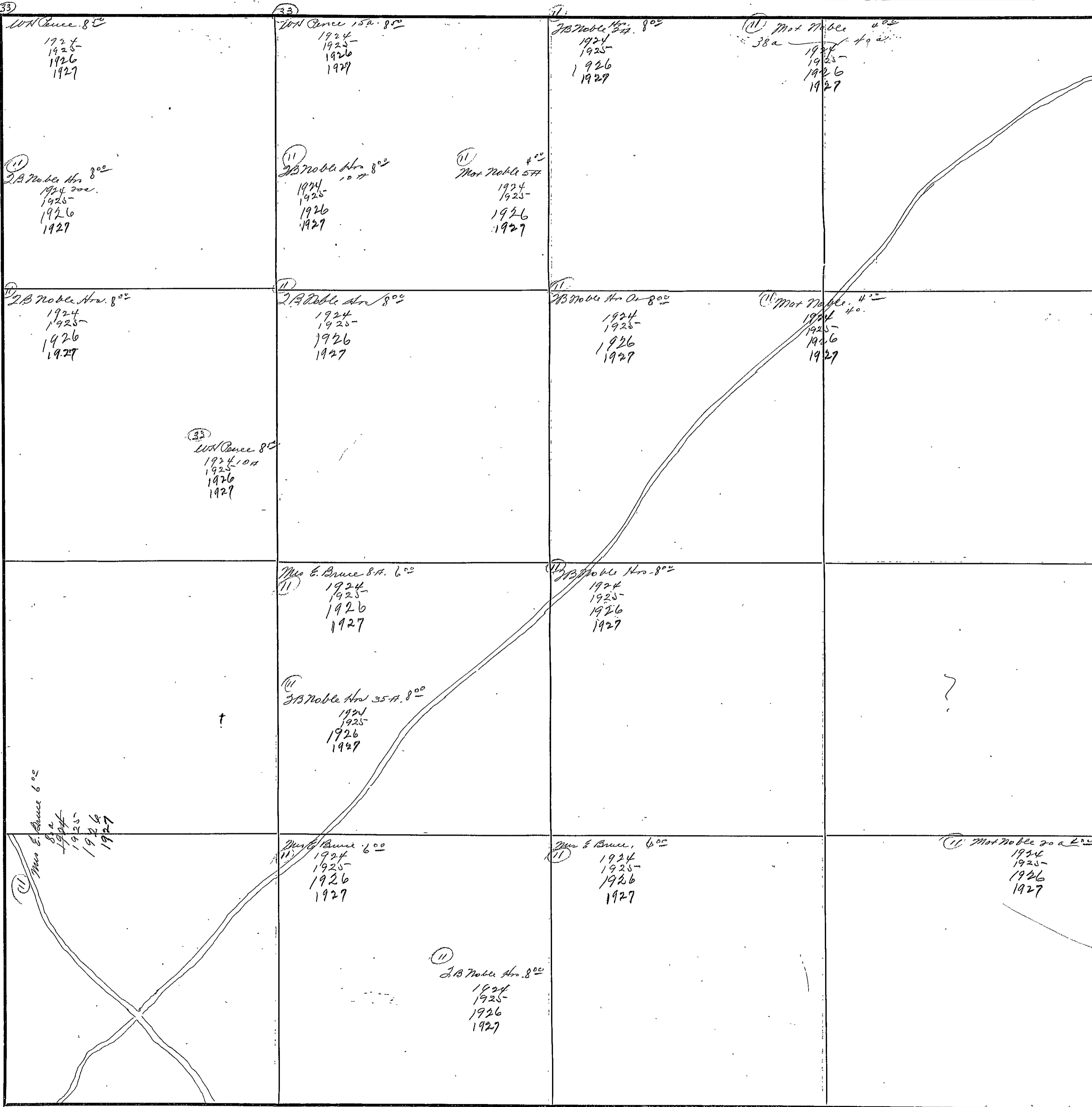
|   |   |   |   |
|---|---|---|---|
| <p>Miss Jane Kiley. 4<sup>00</sup><br/>(11) 1924<br/>1925<br/>1926<br/>1927</p> | <p>Miss Jane Kiley. 4<sup>00</sup><br/>1924<br/>1925<br/>1926<br/>1927</p>  | <p>Mat Noble. 4<sup>00</sup><br/>(11) 1924<br/>1925<br/>1926<br/>1927</p>   | <p>S. M. Kiley. 4<sup>00</sup><br/>(11) 1924<br/>1925<br/>1926<br/>1927</p>                       |
| <p>Mat Noble. 4<sup>00</sup><br/>(11) 1924<br/>1925<br/>1926<br/>1927</p>       | <p>S. M. Kiley. 4<sup>00</sup><br/>(11) 1924<br/>1925<br/>1926<br/>1927</p> | <p>Mat Noble. 4<sup>00</sup><br/>(11) 1924<br/>1925<br/>1926<br/>1927</p>   |   |
| <p>Mat Noble. 4<sup>00</sup><br/>(11) 1924<br/>1925<br/>1926<br/>1927</p>       | <p>S. M. Kiley. 4<sup>00</sup><br/>(11) 1924<br/>1925<br/>1926<br/>1927</p> | <p>S. M. Kiley. 4<sup>00</sup><br/>(11) 1924<br/>1925<br/>1926<br/>1927</p> | <p>Mat Noble. 4<sup>00</sup><br/>(11) 1924<br/>1925<br/>1926<br/>1927</p>                         |
| <p>Mat Noble. 4<sup>00</sup><br/>(11) 1924<br/>1925<br/>1926<br/>1927</p>       | <p>S. M. Kiley. 4<sup>00</sup><br/>(11) 1924<br/>1925<br/>1926<br/>1927</p> | <p>S. M. Kiley. 4<sup>00</sup><br/>(11) 1924<br/>1925<br/>1926<br/>1927</p> | <p>Jas. M. Daniel. 4<sup>00</sup><br/>(11) 1924<br/>1925<br/>1926<br/>1927<br/>R. H. McDaniel</p> |

FORM 1-B, T. C.  
MARSHALL & BRUCE CO., NASHVILLE

SECTION 16

TOWNSHIP 11

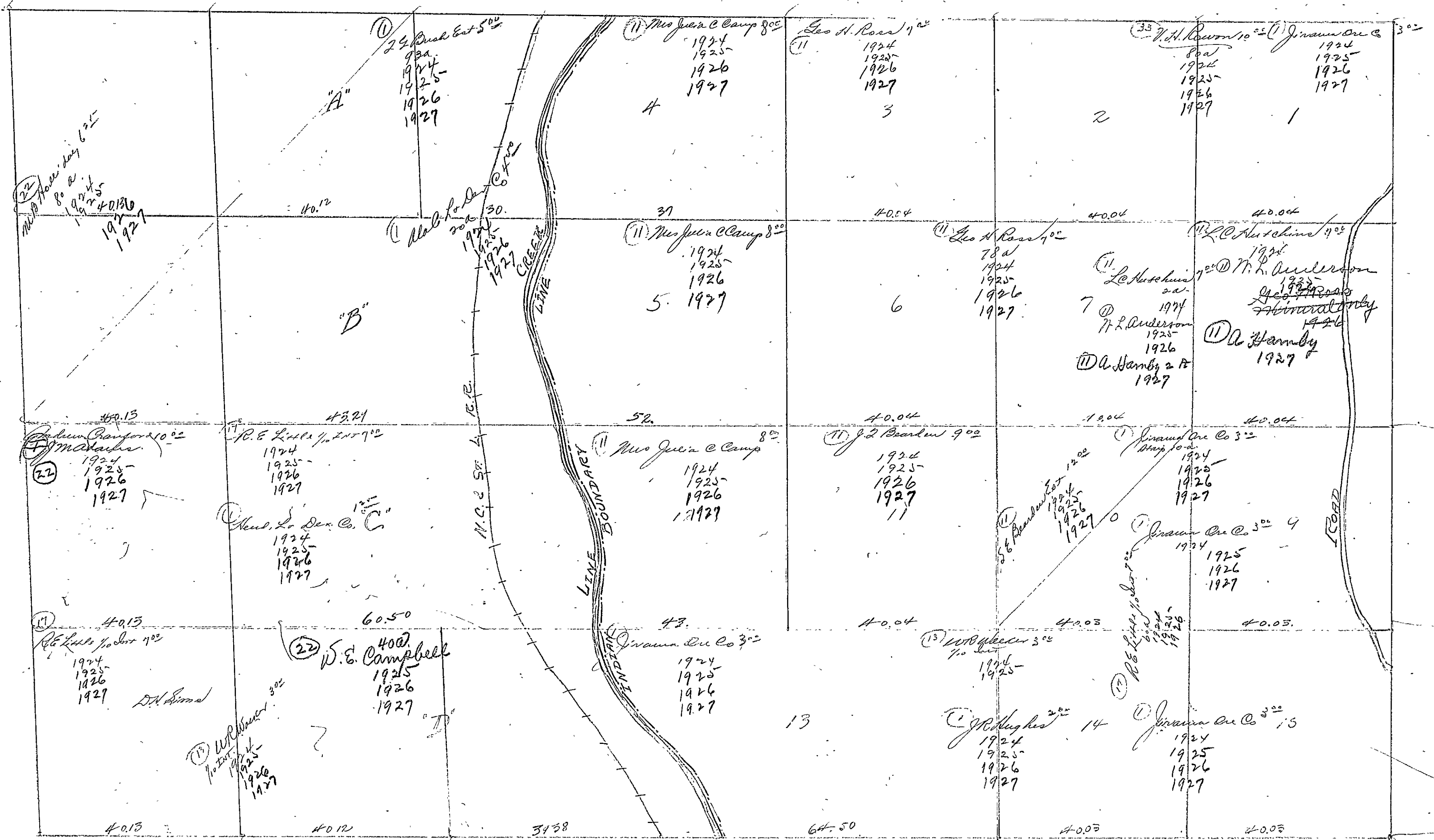
RANGE 5



COUNTY ETOWAH

Scale-300 Ft.=1 inch

Section 17 - Township 11 - Range 5 E.

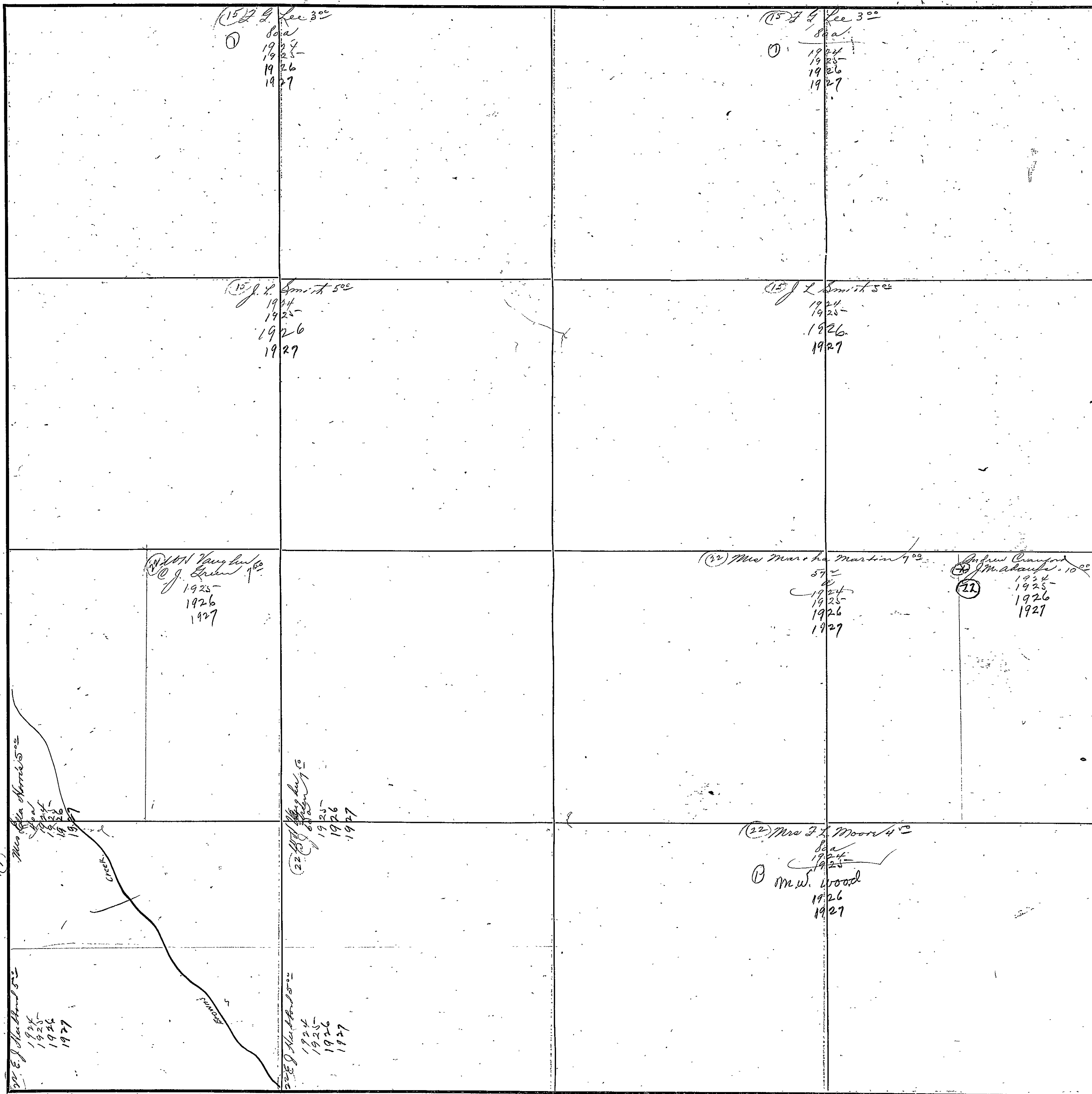


BROWN

SECTION 18

TOWNSHIP 11

RANGE 5



COUNTY ETOWAH

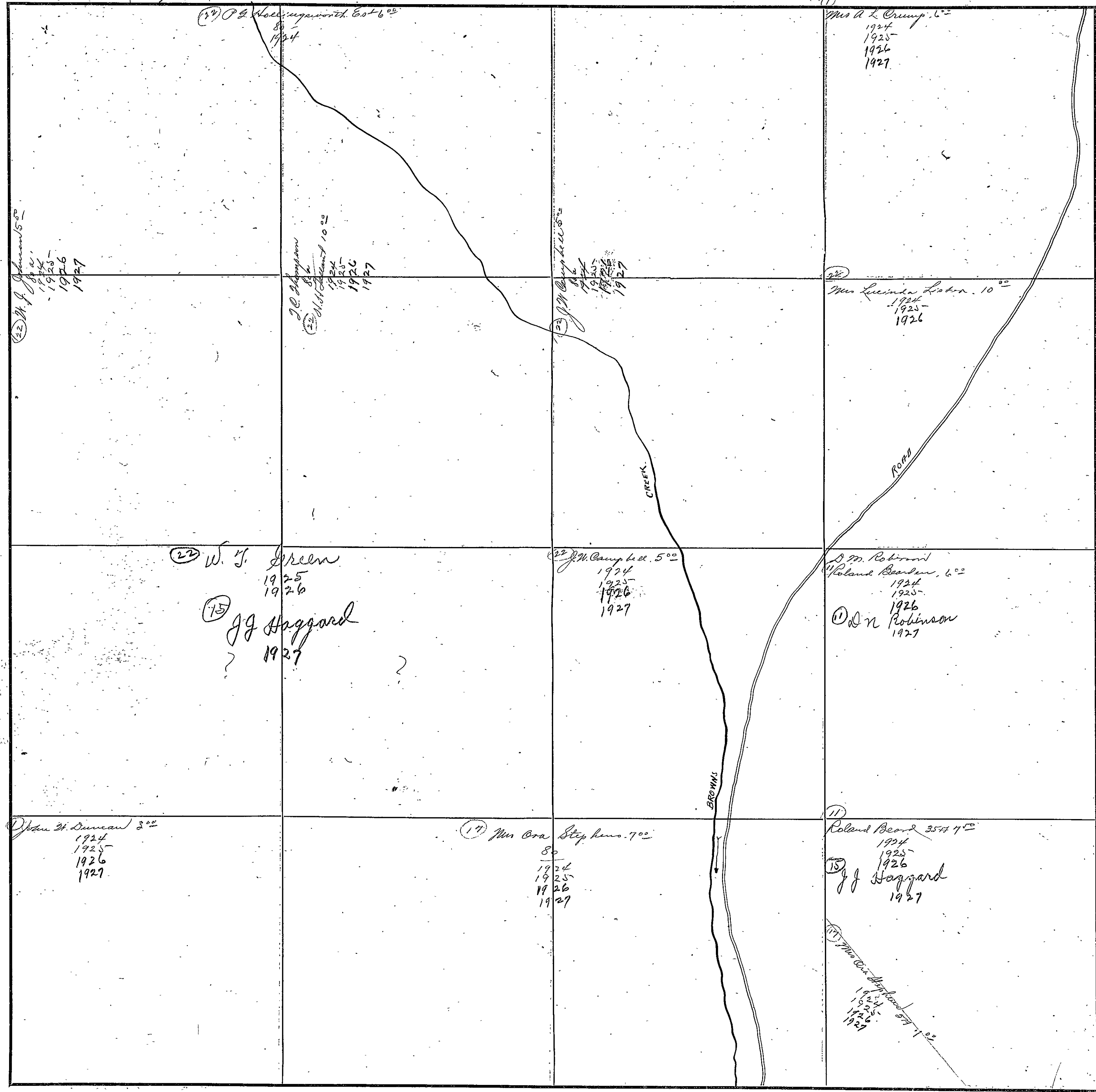
Scale-300 Ft.=1 inch

FORM 1-S T. C.  
MARSHALL & BRUCE CO., NASHVILLE

SECTION 19

TOWNSHIP 11

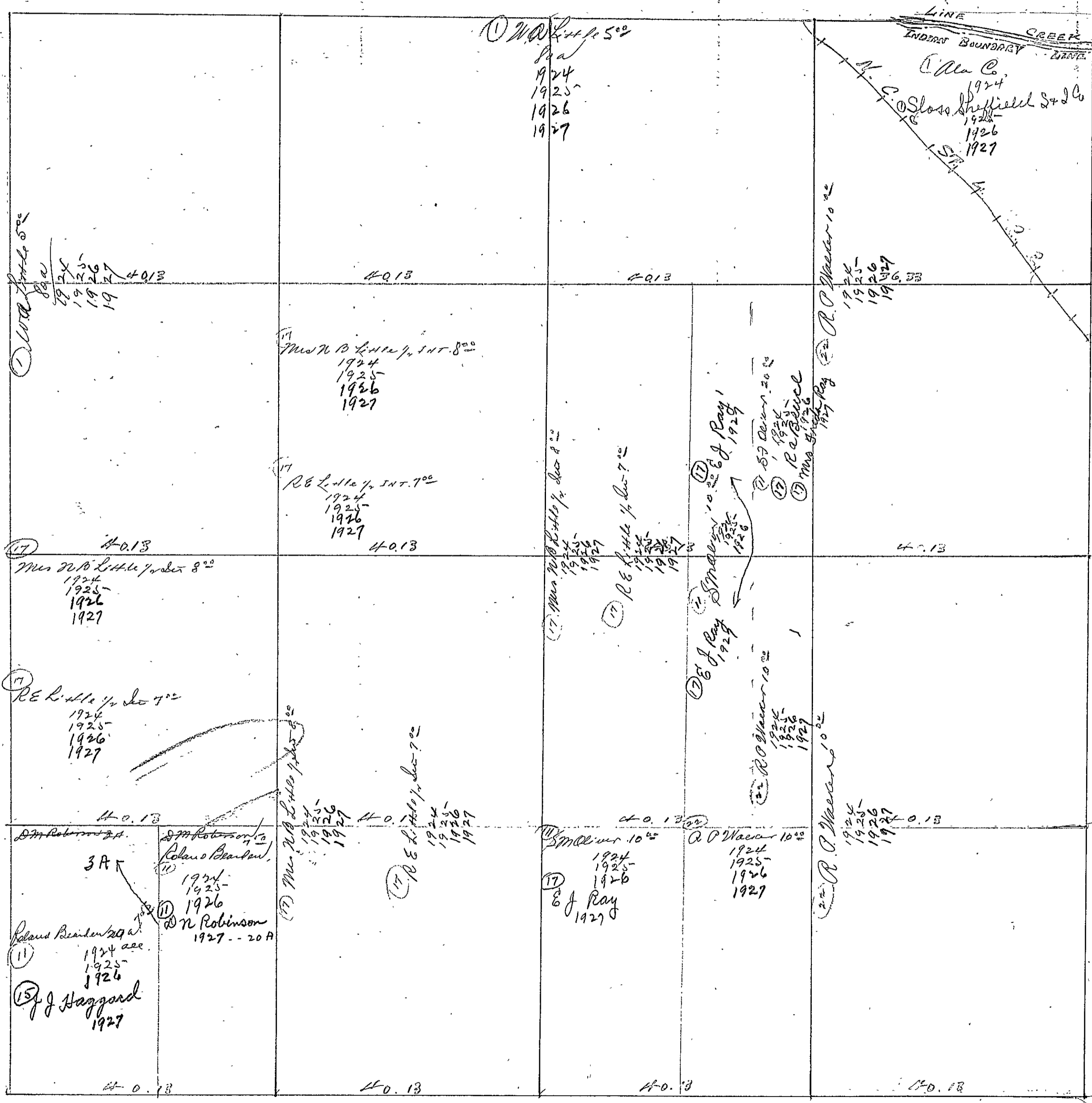
RANGE 5



COUNTY ETOWAH

Scale-300 Ft.=1 inch.

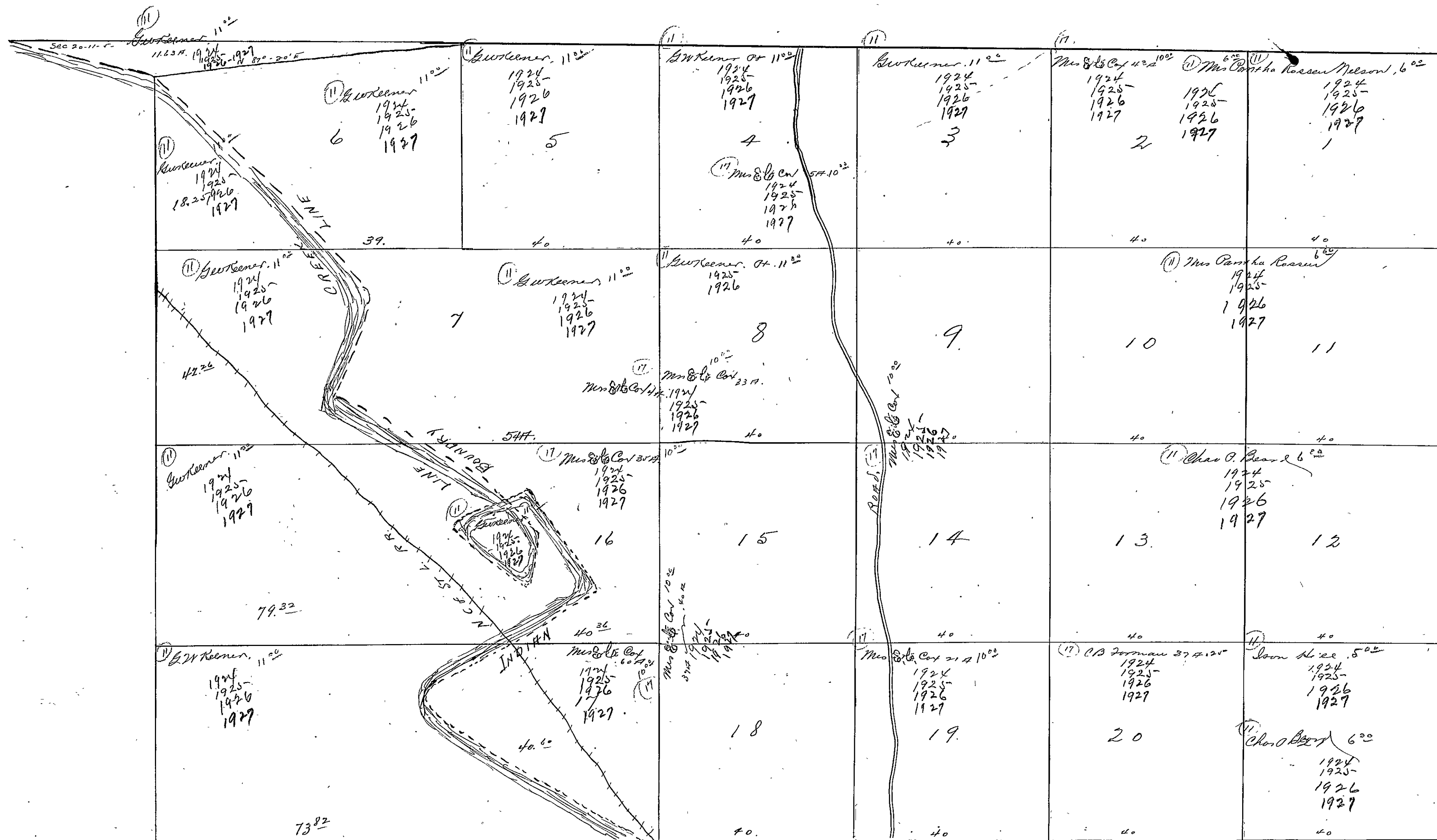
Section 20 Township 11 Range 5 E.



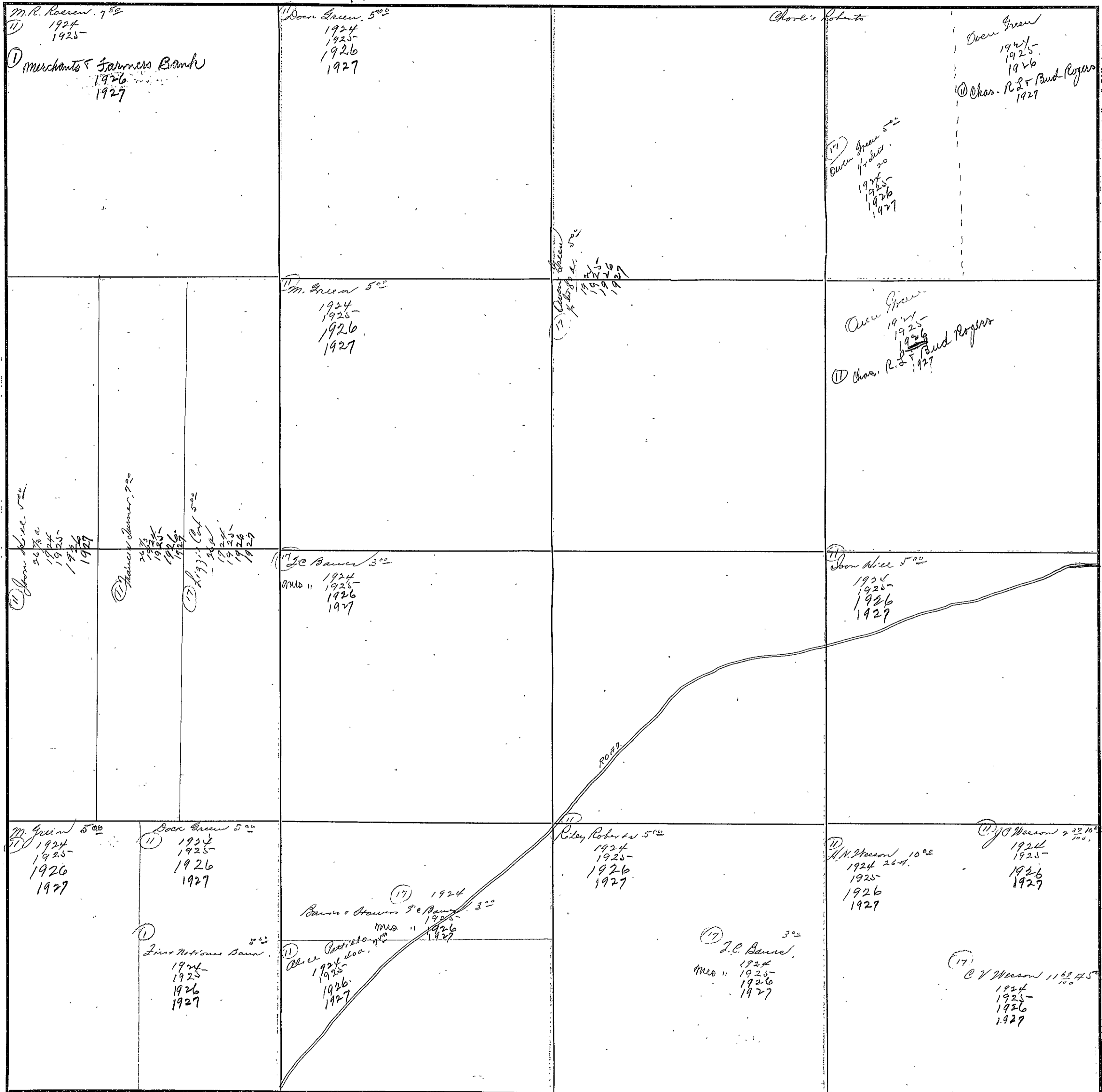
SECTION 21

TOWNSHIP 11

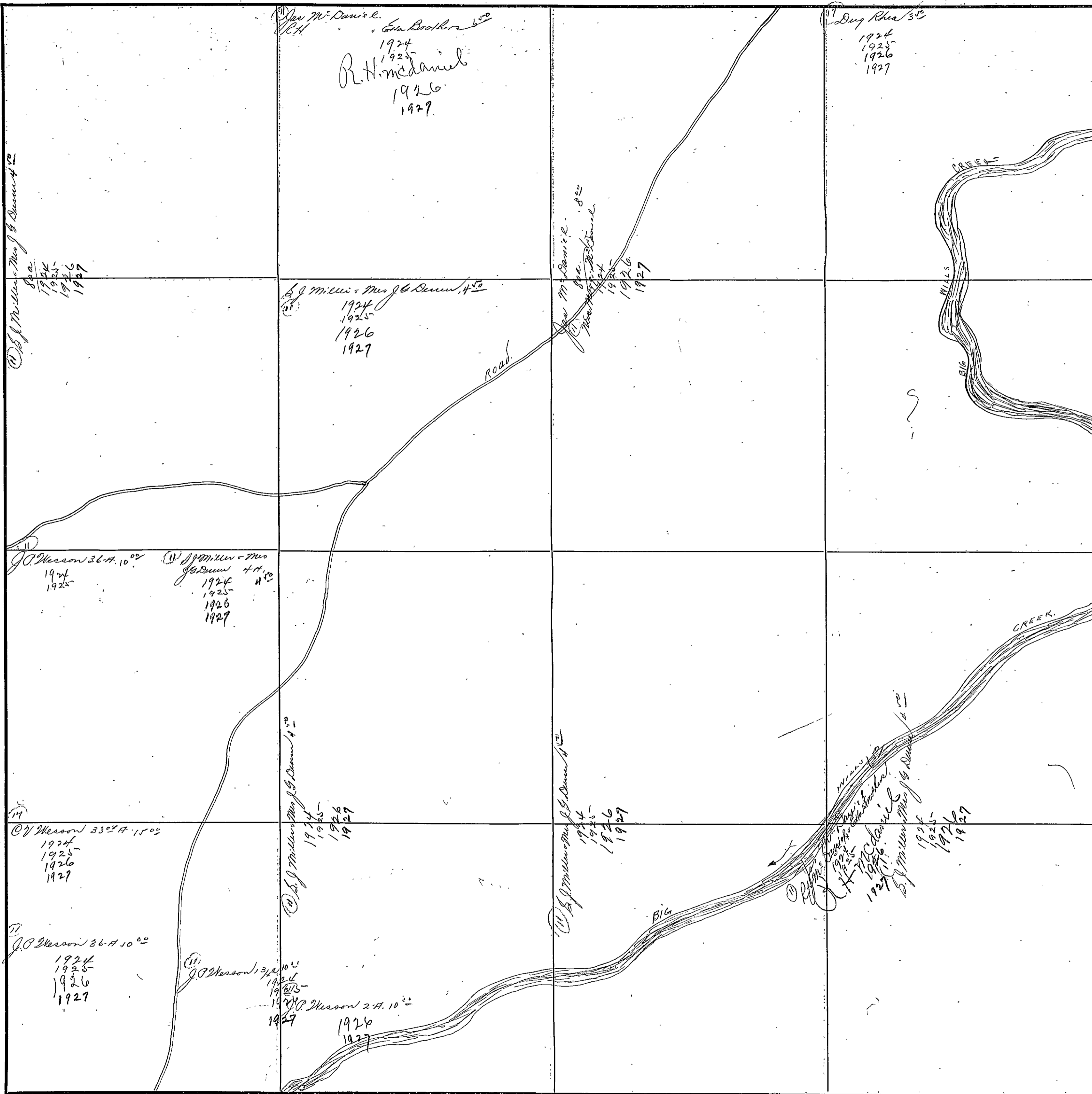
RANGE 5



ETOWAH COUNTY





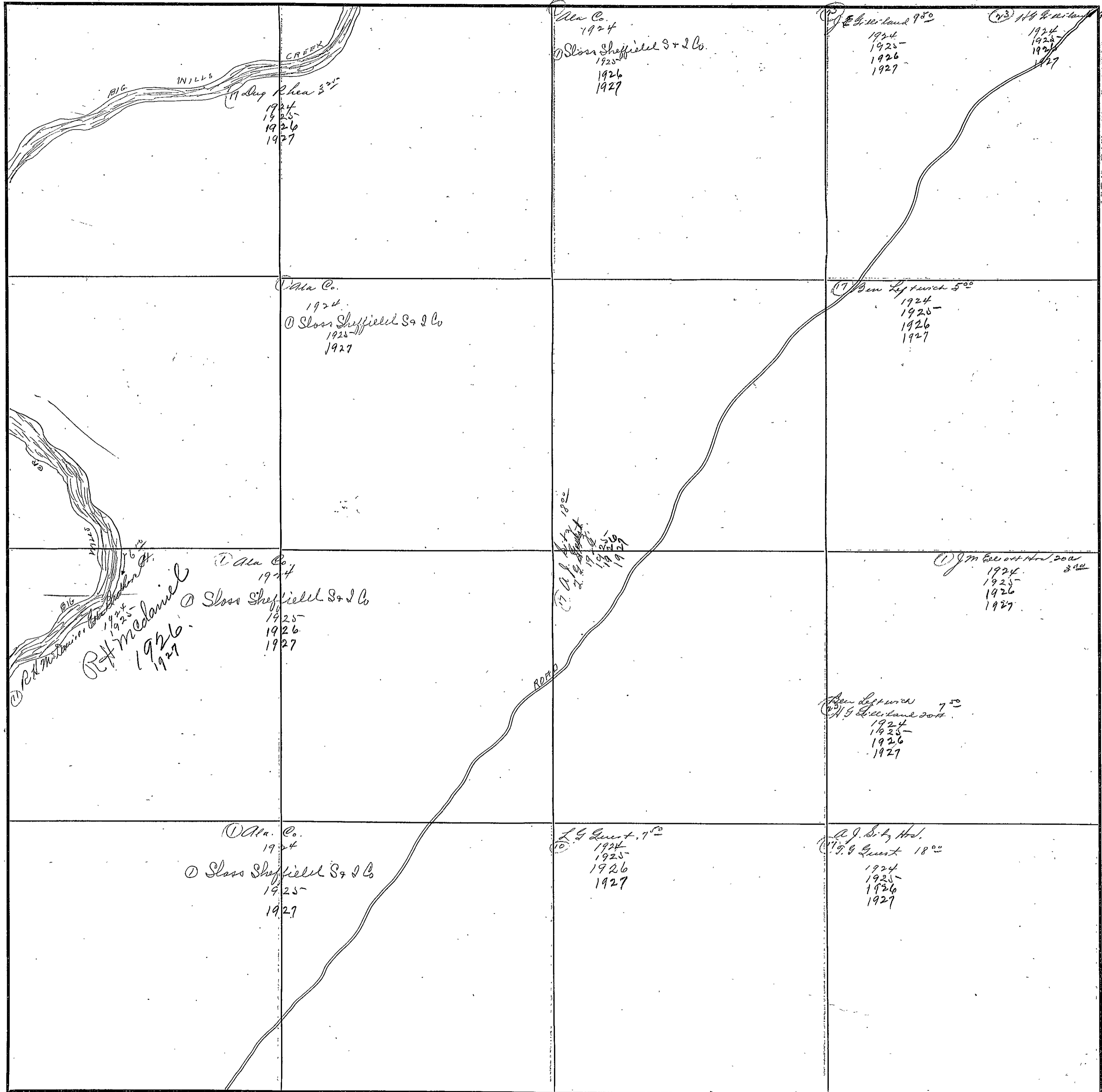


FORM 1-S. T. C.  
MARSHALL & BRUCE CO., NASHVILLE

SECTION 24

TOWNSHIP 11

RANGE 5



COUNTY ETOWAH

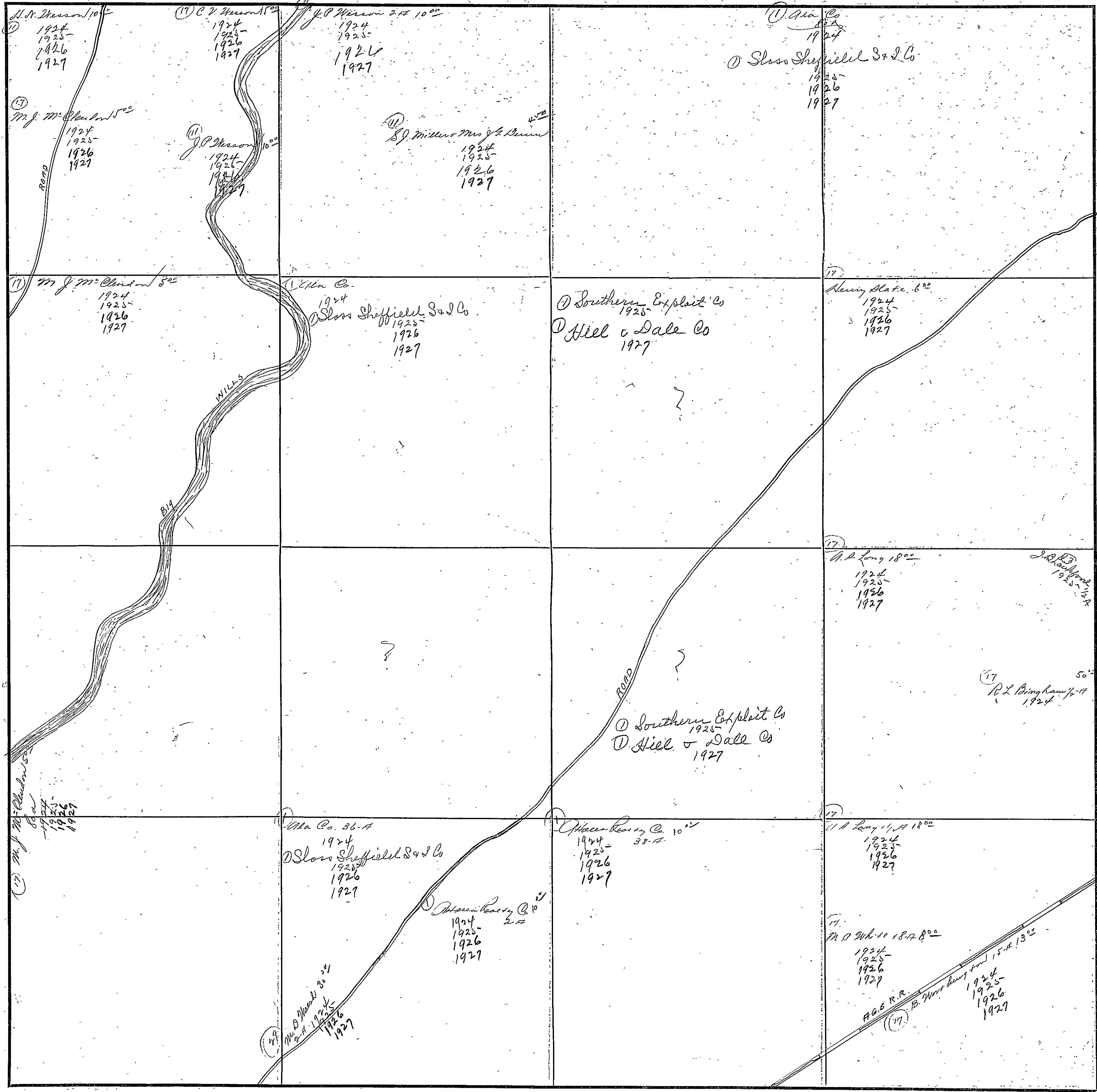
Scale-300 Ft.=1 inch

FORM 1-8 T.C.  
MARSHALL & BRUCE CO., NASHVILLE

SECTION 26

TOWNSHIP 11

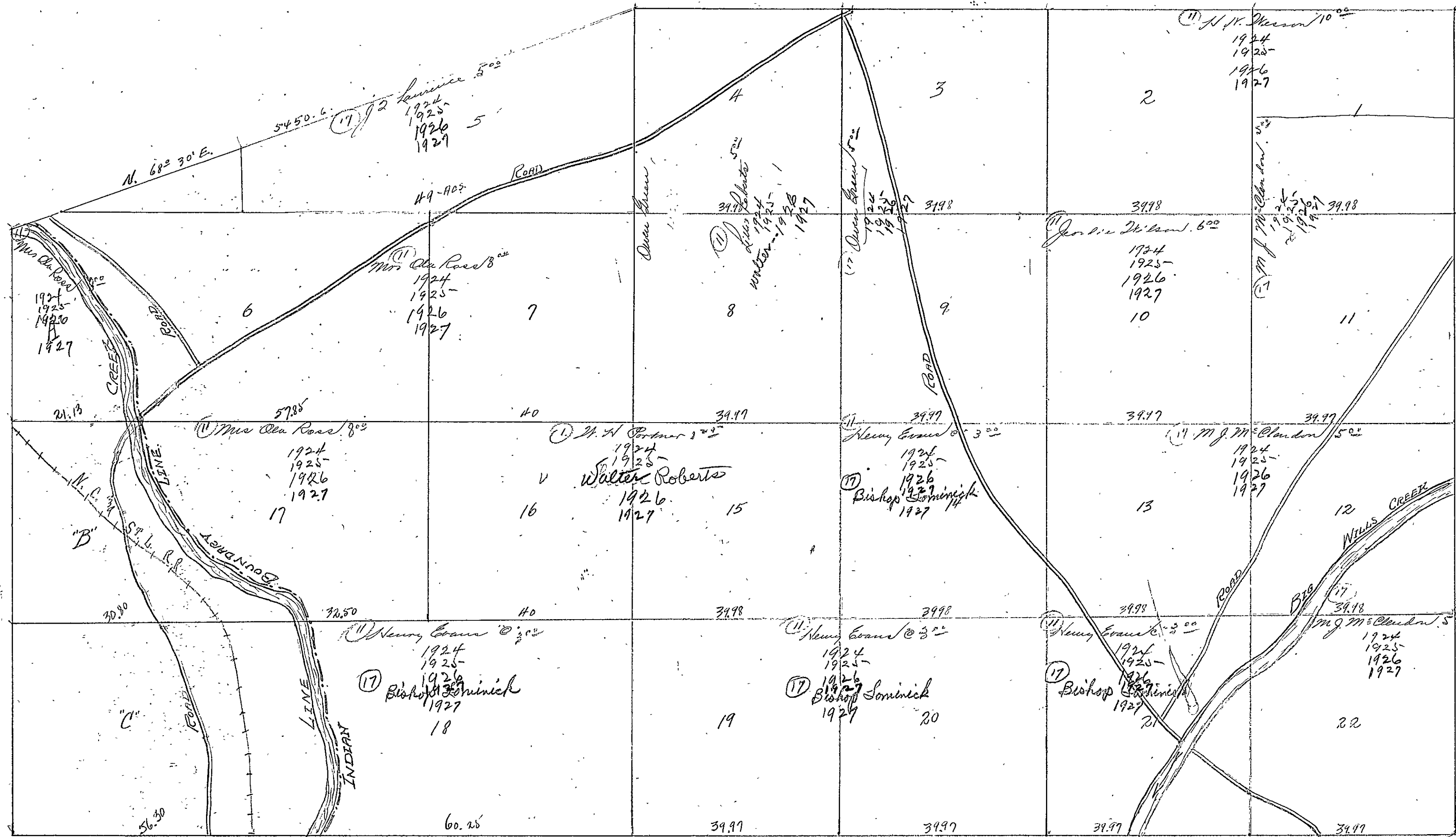
RANGE 5



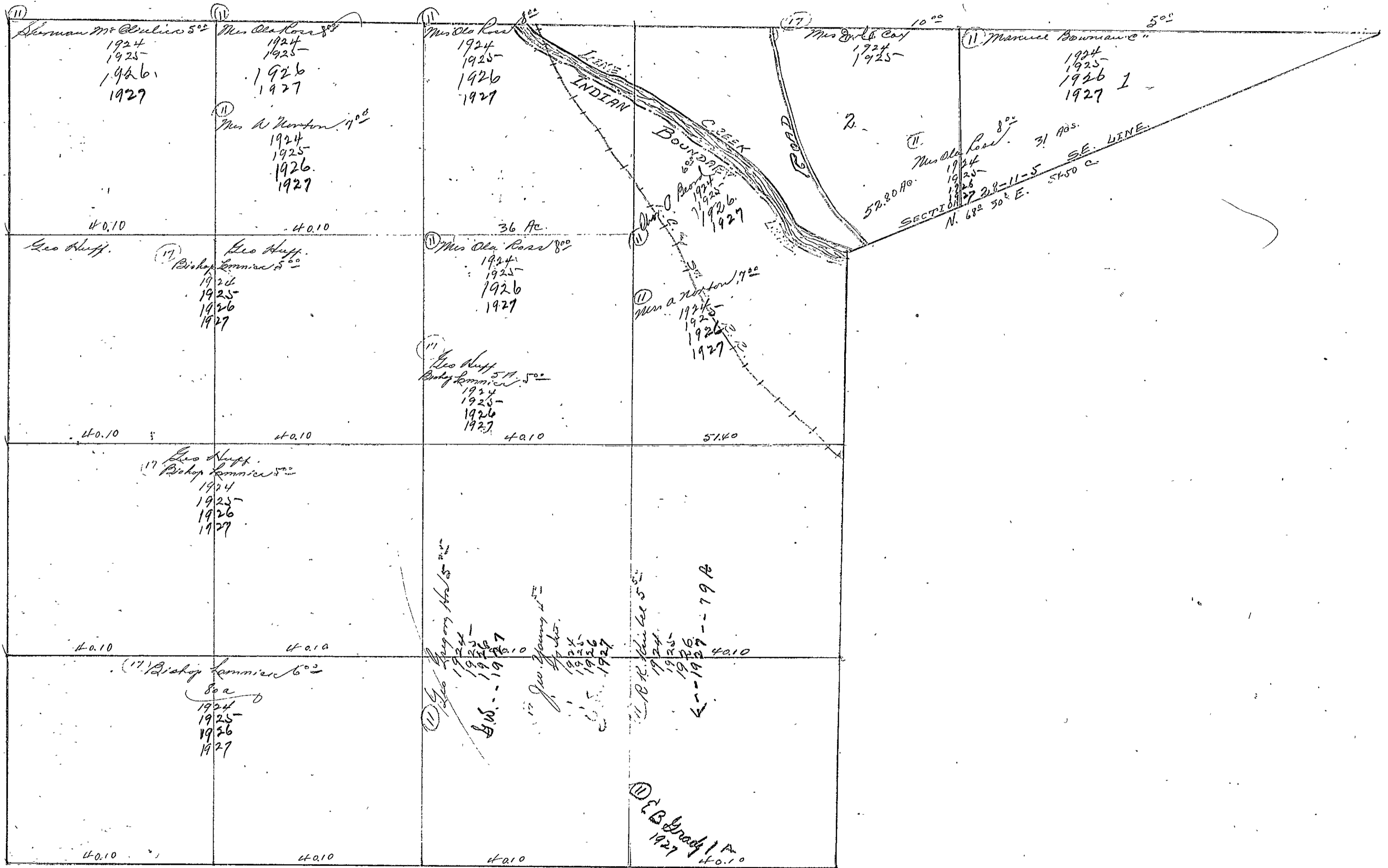
COUNTY ETOWAH

Scale-300 Ft.=1 inch

Section 27 Township 11 Range 5



Section 28 - Township 11 - Range 55



SECTION 29

TOWNSHIP 11

RANGE 5

|   |   |   |  |  |
|---|---|---|--|--|
| <p>Coland &amp; Beckman 750<br/>1924<br/>1925<br/>1926<br/>1927</p> <p>(15) J. J. Haggard</p> | <p>D. W. Robinson<br/>1924<br/>1925<br/>1926<br/>1927</p> <p>(11) Roland Beckman 600</p> <p>D. W. Robinson<br/>1924<br/>1925<br/>1926<br/>1927</p> <p>(11) J. F. Astin 500</p> <p>1924<br/>1925<br/>1926<br/>1927</p> | <p>(11) Roland Beckman 3-7-150</p> <p>1924<br/>1925<br/>1926<br/>1927</p> <p>(15) J. J. Haggard</p> | <p>J. M. Adams 1000</p> <p>1924<br/>1925<br/>1926<br/>1927</p> <p>(11) J. F. Ray</p> | <p>(11) R. P. Maerz 1000</p> <p>1924<br/>1925<br/>1926<br/>1927</p> <p>R. P. Maerz 1000</p> <p>1924<br/>1925<br/>1926<br/>1927</p> |
| <p>Coland &amp; Beckman 750<br/>1924<br/>1925<br/>1926<br/>1927</p> <p>(15) J. J. Haggard</p> | <p>(11) J. F. Astin 500</p> <p>1924<br/>1925<br/>1926<br/>1927</p>  |   |  | <p>(11) J. F. Astin 500</p> <p>1924<br/>1925<br/>1926<br/>1927</p>   |
|   |   |   |  | <p>(11) J. F. Astin 500</p> <p>1924<br/>1925<br/>1926<br/>1927</p>   |
| <p>(15) J. J. Haggard</p> <p>1924<br/>1925<br/>1926<br/>1927</p>                              | <p>J. F. Astin</p> <p>1924<br/>1925<br/>1926<br/>1927</p>   |   |  | <p>(11) J. F. Astin 500</p> <p>1924<br/>1925<br/>1926<br/>1927</p>   |

COUNTY ETOWAH

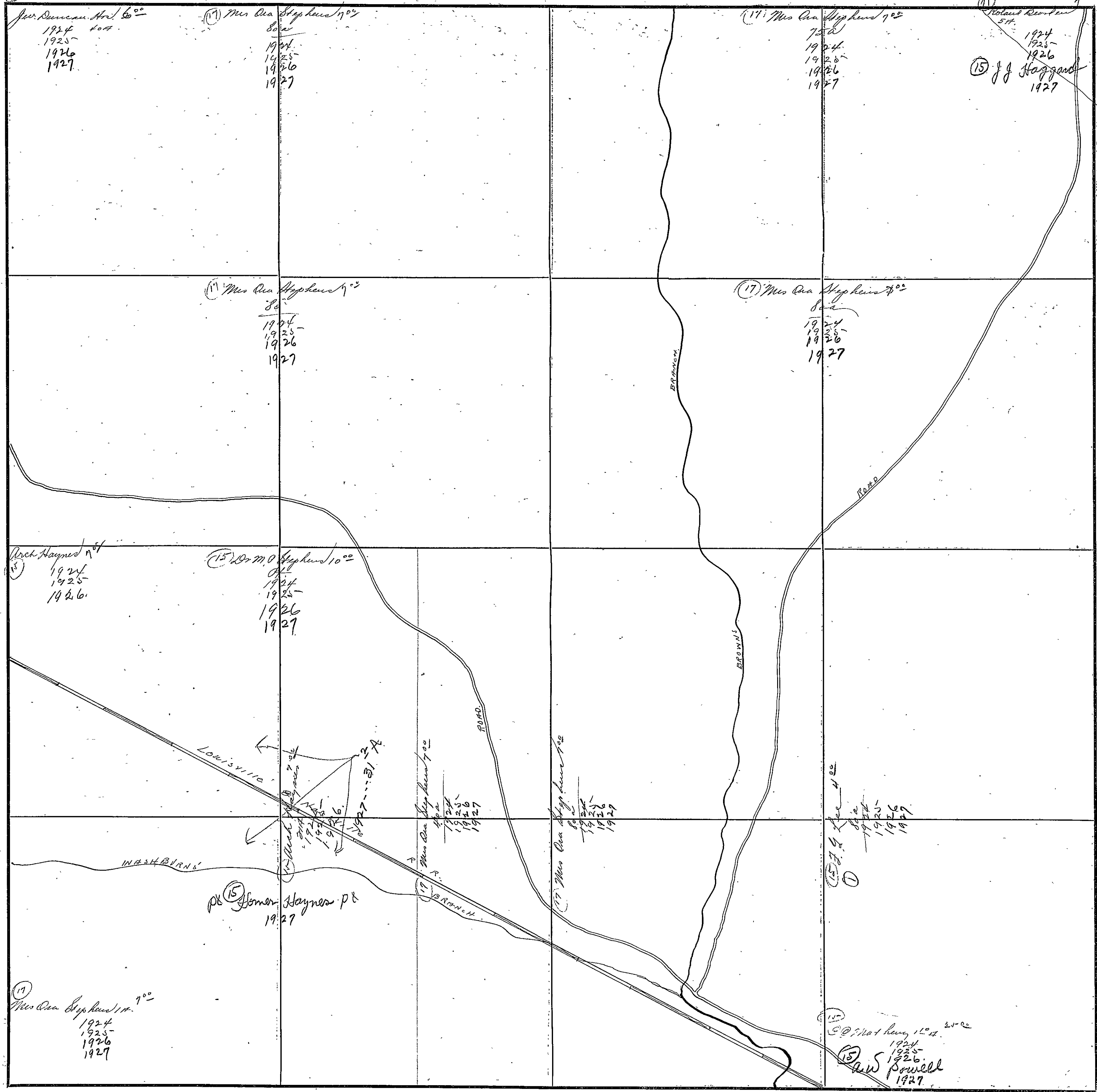
Scale-300 Ft.=1 inch

FORM 1-S. T. C.  
MARSHALL & BRUCE CO., NASHVILLE

SECTION 30

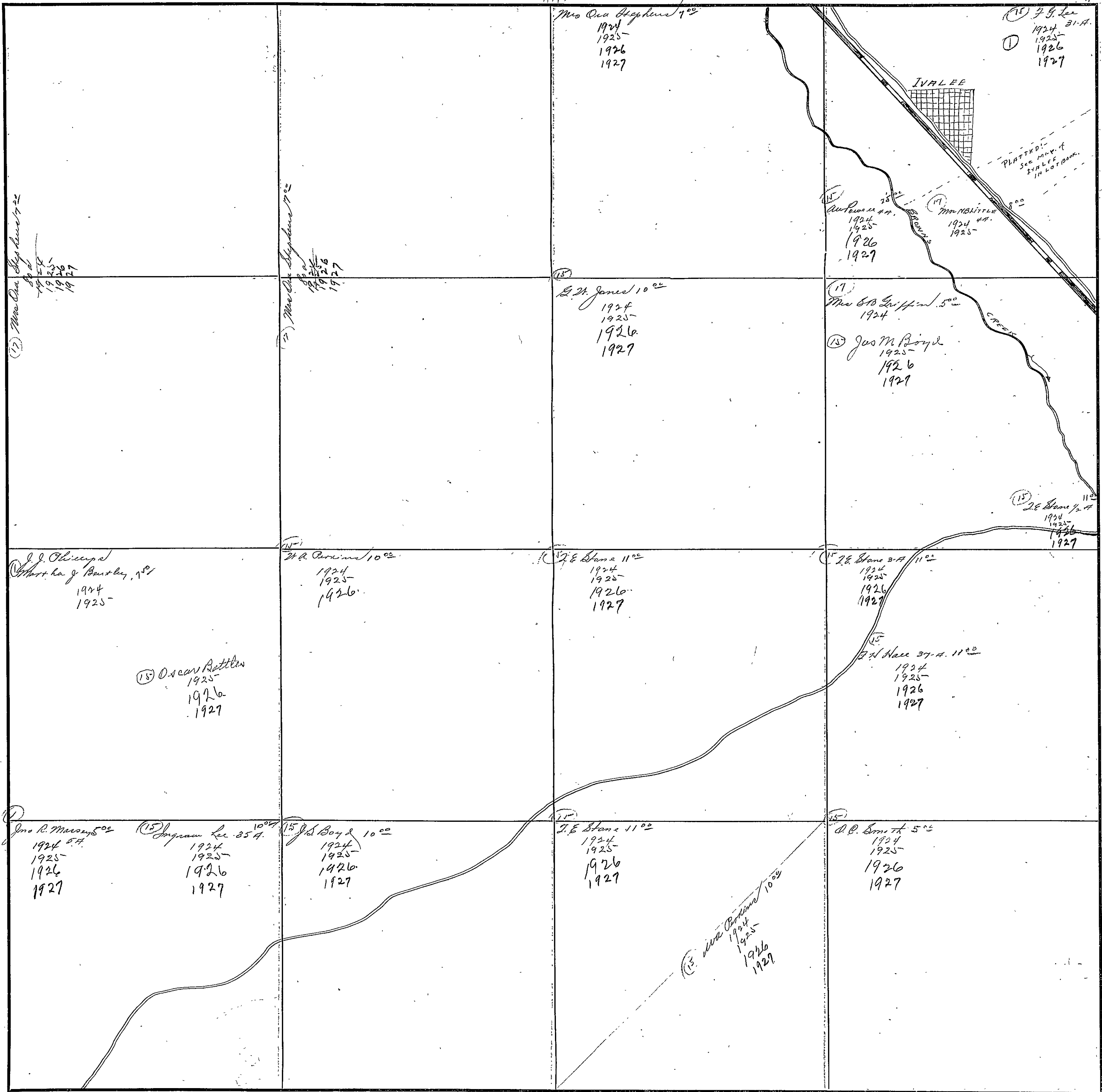
TOWNSHIP 11

RANGE 5



COUNTY EROWAH

Scale-300 Ft.=1 inch



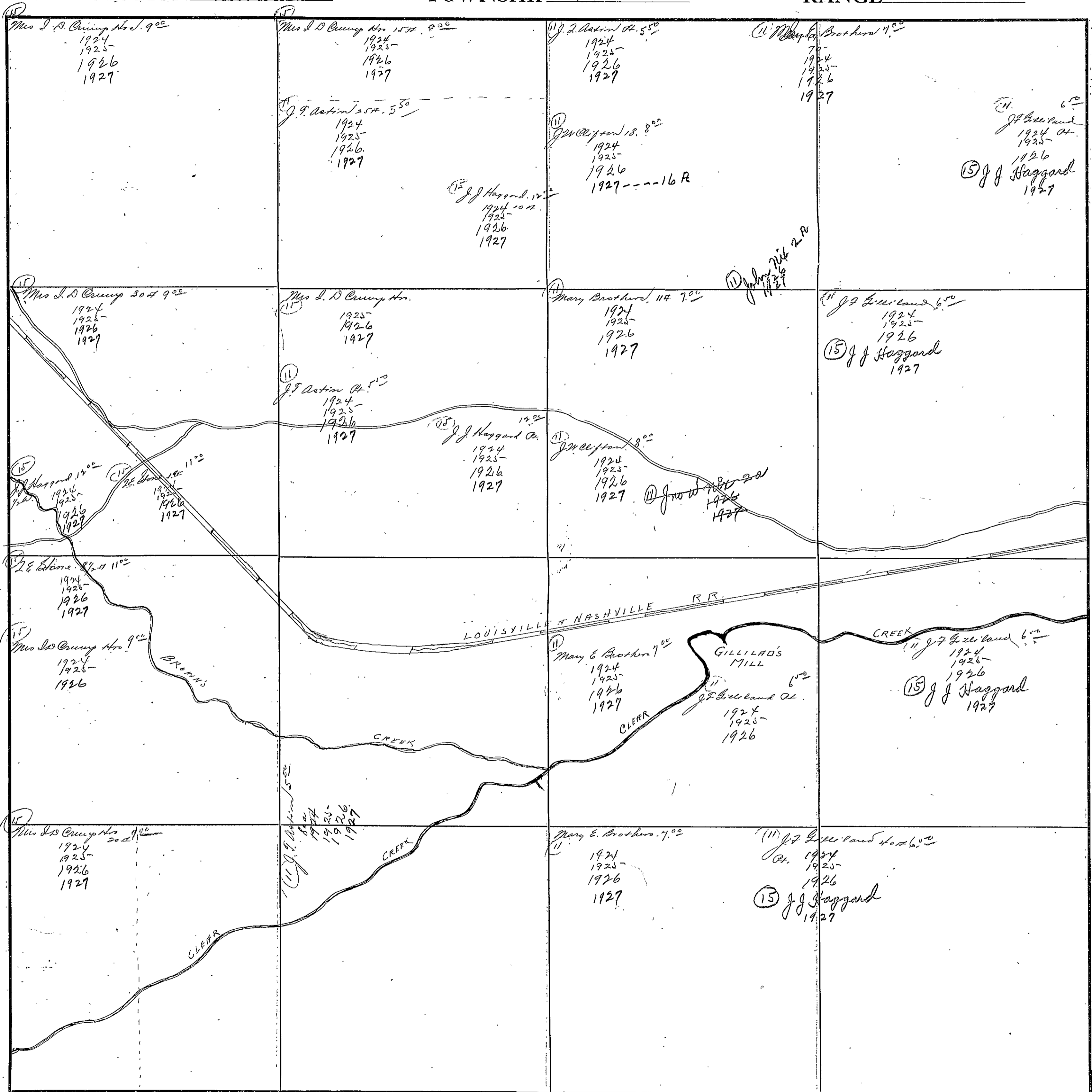


FORM 1-B T. C.  
MARSHALL & BRUCE CO., NASHVILLE

SECTION 32

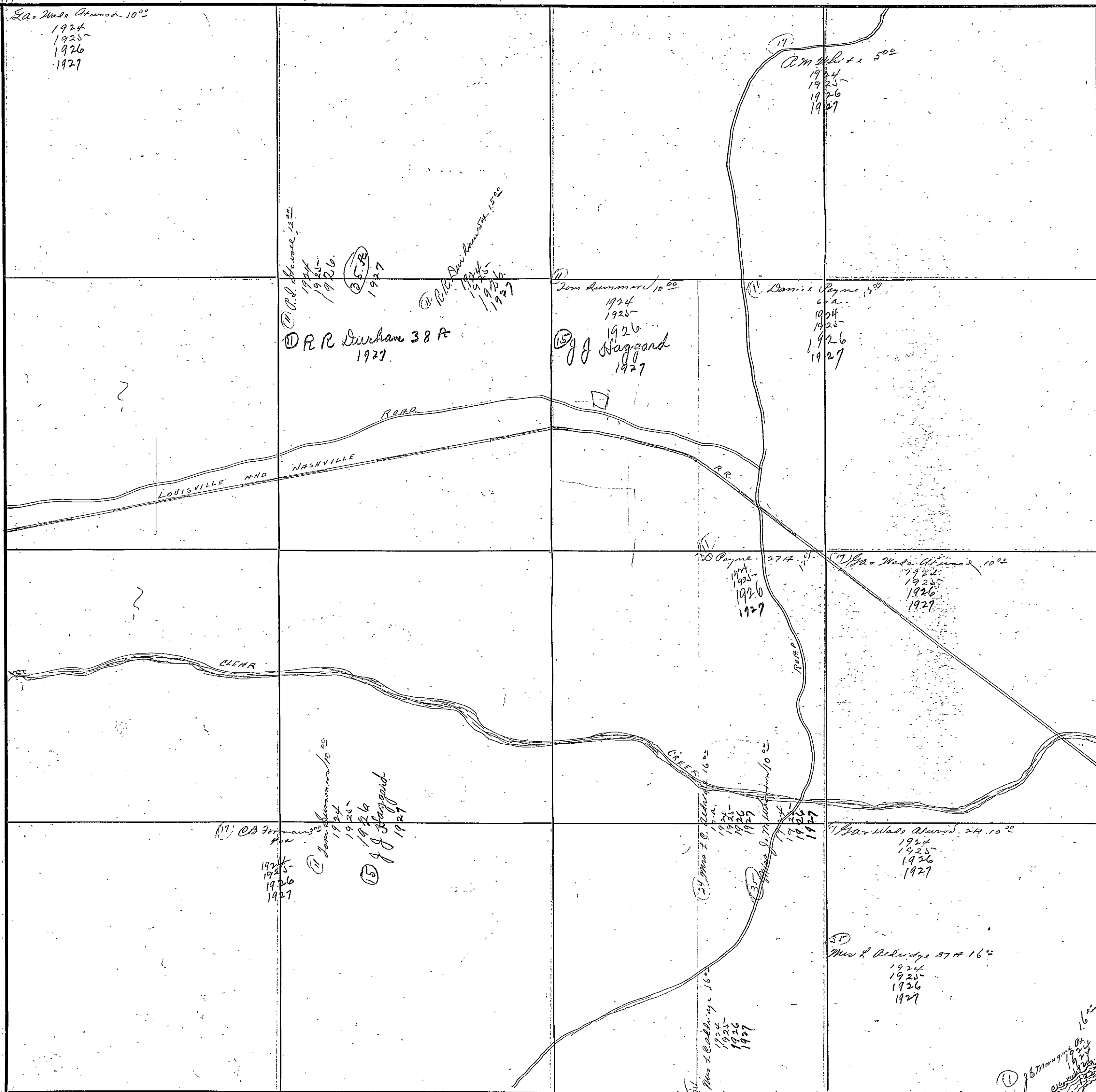
TOWNSHIP 11

RANGE 5

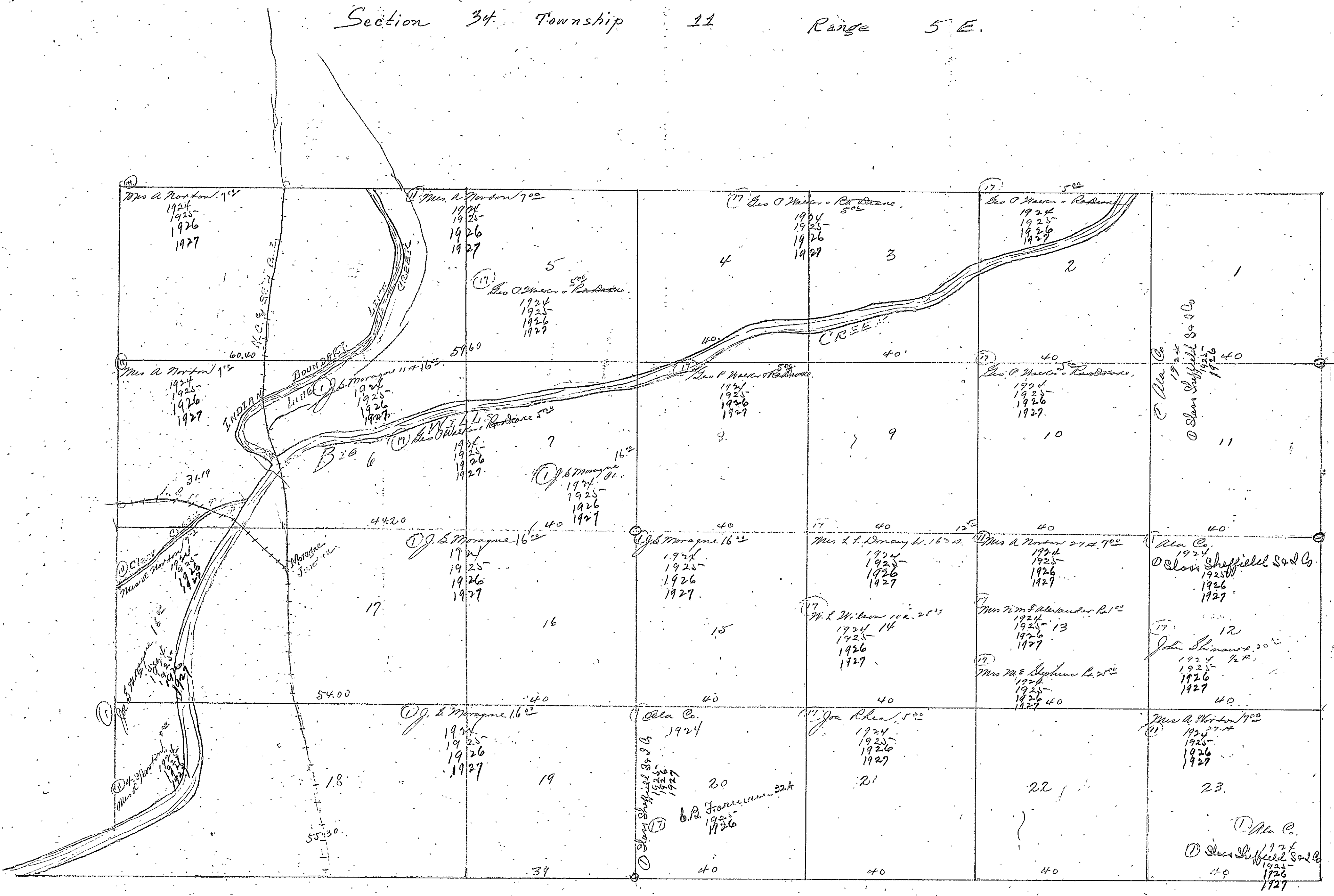


COUNTY ETOWAH

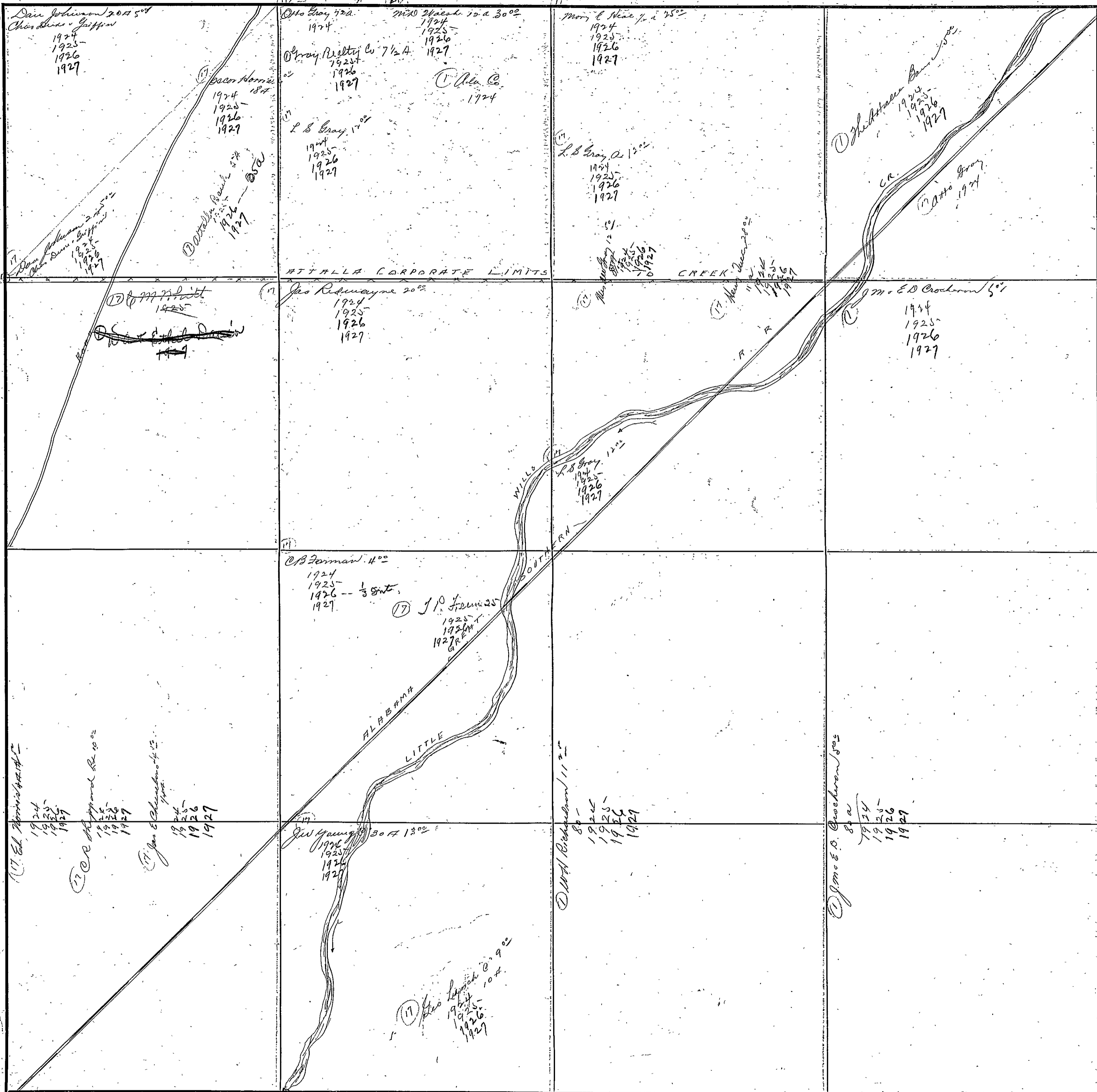
Scale-300 Ft.=1 inch



Section 34 Township 11 Range 5 E.



ELCWAH



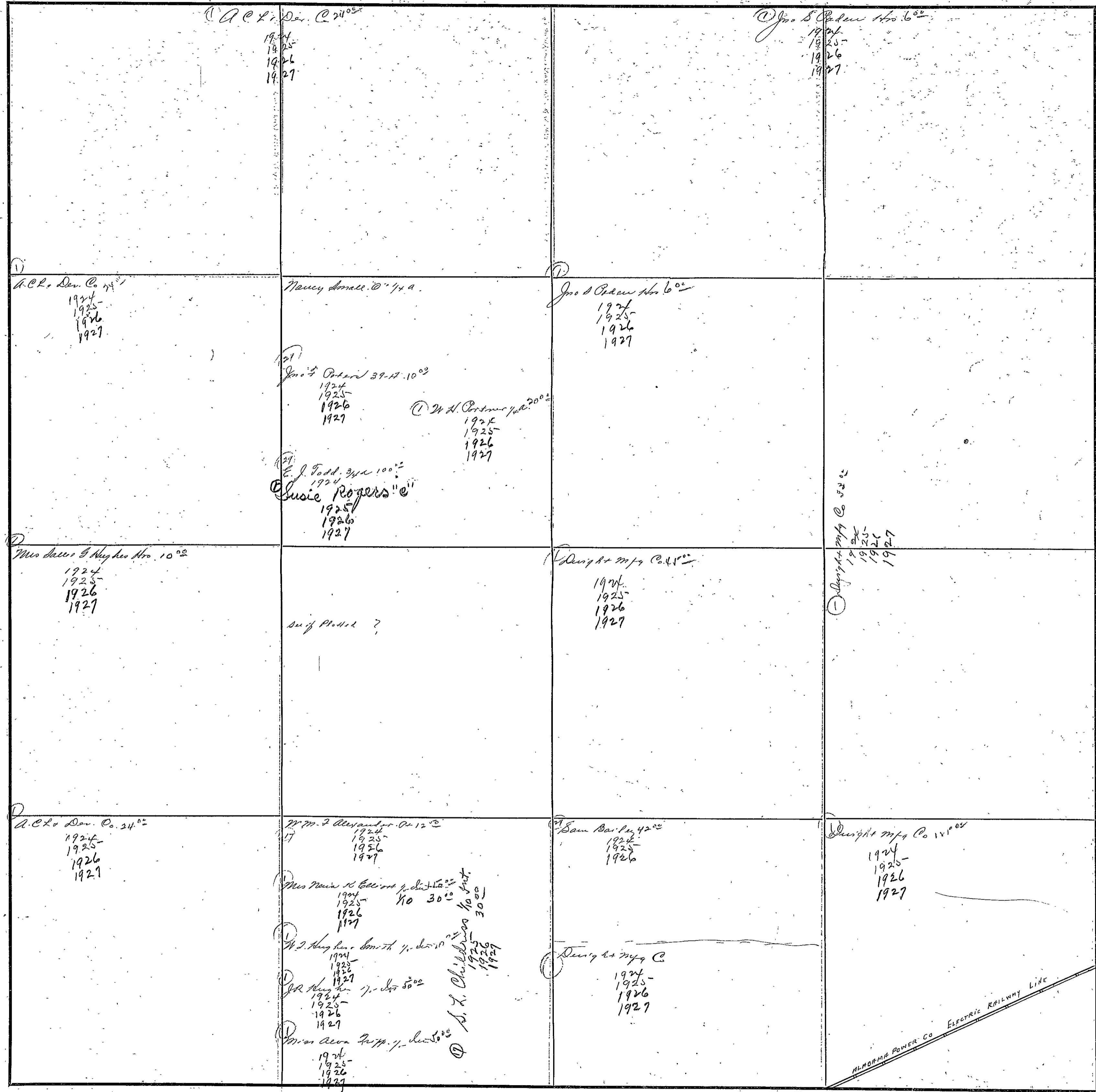
COUNTY

Scale-300 Ft.=1 inch

SECTION 36

TOWNSHIP 11

RANGE 5



COUNTY ETOWAH

Scale-300 Ft.=1 inch

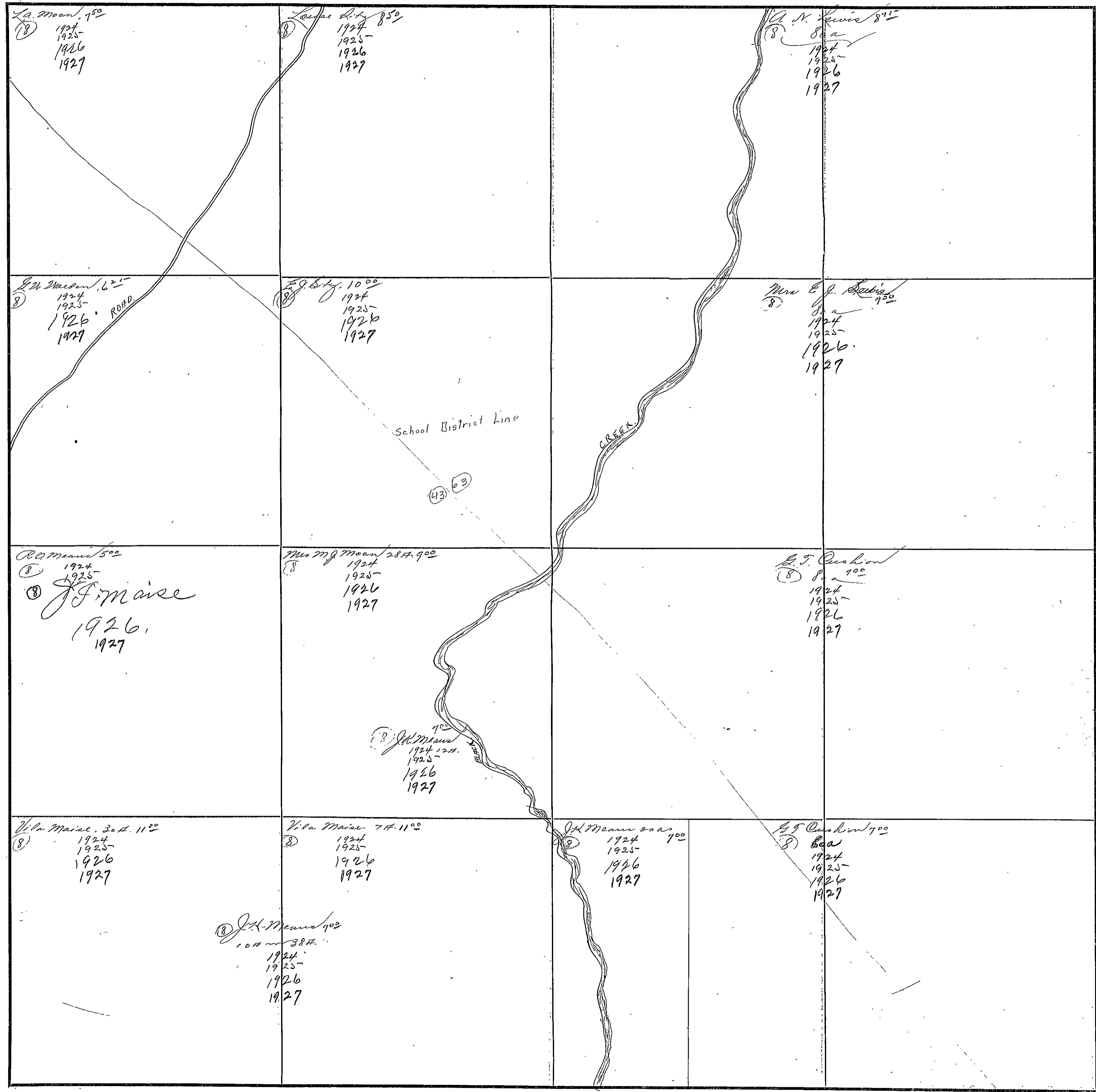
ALABAMA POWER CO. ELECTRIC RAILWAY LINE

FORM 1-S. T. C.  
MARSHALL & BRUCE CO., NASHVILLE

SECTION 1

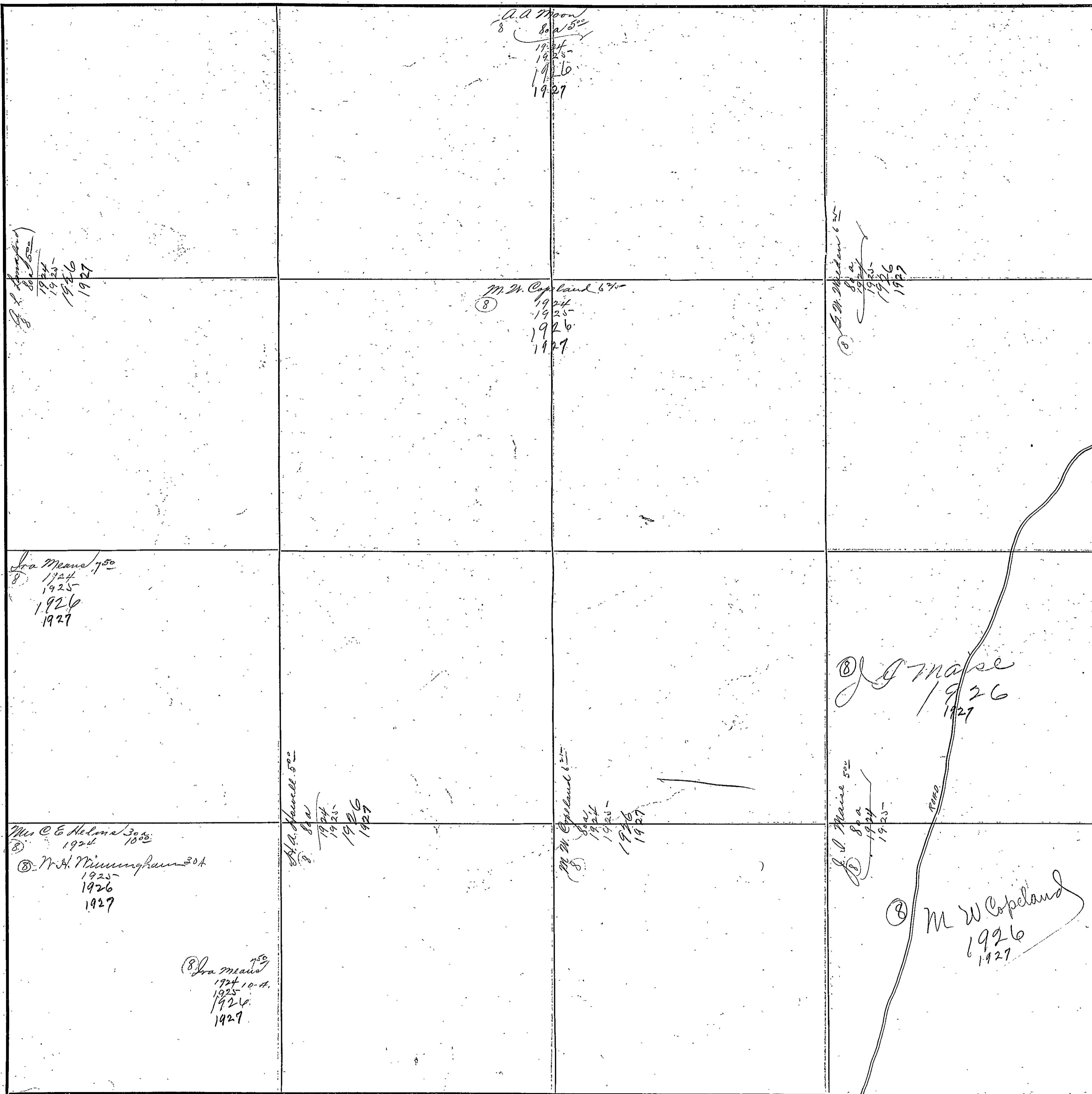
TOWNSHIP 11

RANGE 6



COUNTY ETOWAH

Scale-300 Ft.=1 inch

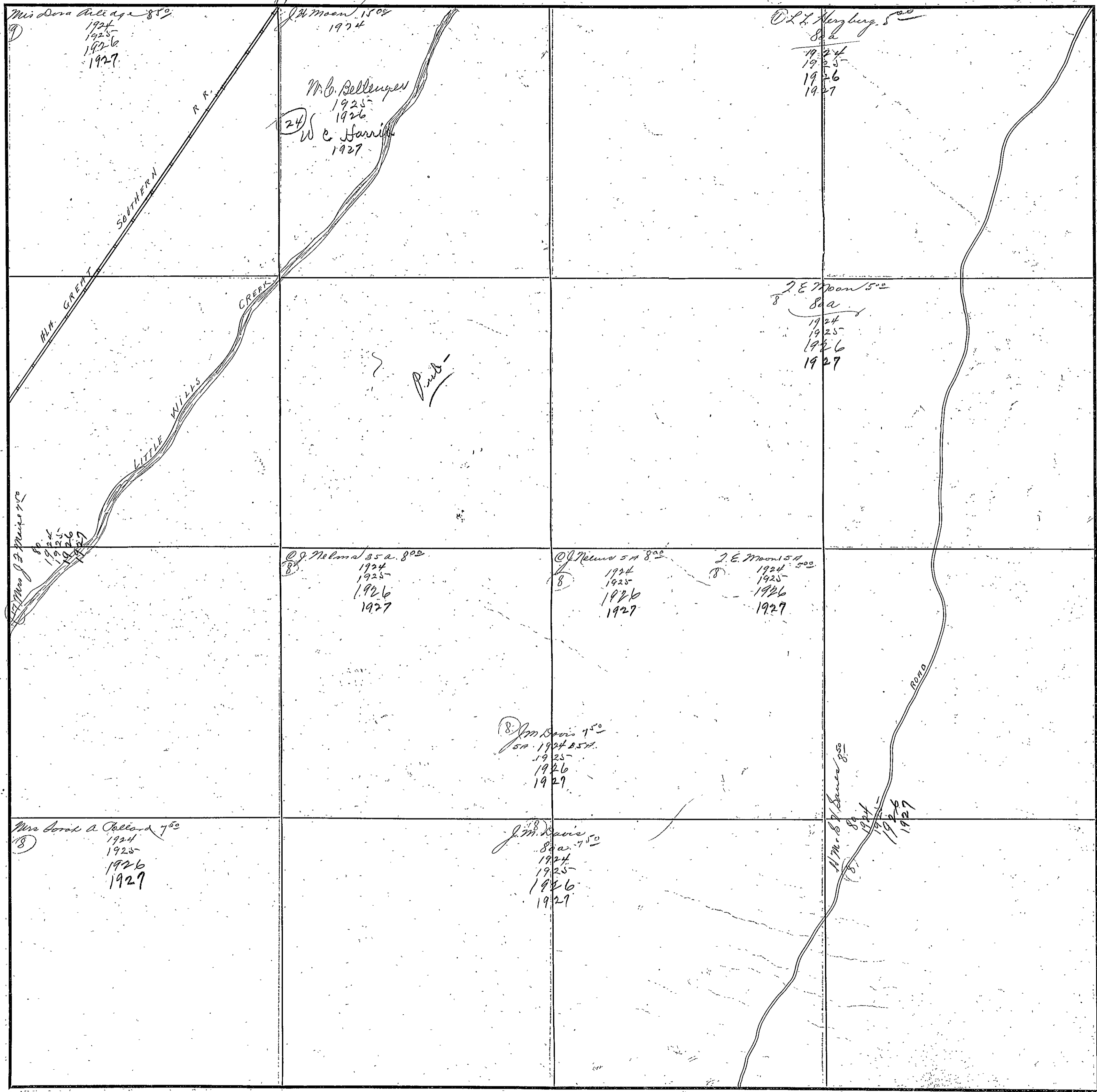


FORM 1-5 T C.  
MARSHALL & BRUCE CO., NASHVILLE

SECTION 3

TOWNSHIP 71

RANGE 6



Mia Dona Bellenger 8<sup>th</sup>  
 1924  
 1925  
 1926  
 1927

J. E. Moon 15<sup>th</sup>  
 1924

M. B. Bellenger  
 1925  
 1926  
 1927

W. C. Harris  
 1927

O. L. Herzberg 5<sup>th</sup>  
 8<sup>th</sup>  
 1924  
 1925  
 1926  
 1927

J. E. Moon 5<sup>th</sup>  
 8<sup>th</sup>  
 1924  
 1925  
 1926  
 1927

J. E. Moon 5<sup>th</sup>  
 8<sup>th</sup>  
 1924  
 1925  
 1926  
 1927

O. J. Nelson 5<sup>th</sup> 8<sup>th</sup>  
 1924  
 1925  
 1926  
 1927

O. J. Nelson 5<sup>th</sup> 8<sup>th</sup>  
 1924  
 1925  
 1926  
 1927

J. E. Moon 5<sup>th</sup> 8<sup>th</sup>  
 1924  
 1925  
 1926  
 1927

J. M. Davis 7<sup>th</sup>  
 8<sup>th</sup>  
 1924  
 1925  
 1926  
 1927

Mrs. Sarah A. Bellenger 7<sup>th</sup>  
 1924  
 1925  
 1926  
 1927

J. M. Davis 8<sup>th</sup>  
 7<sup>th</sup>  
 1924  
 1925  
 1926  
 1927

M. B. Bellenger 8<sup>th</sup>  
 10<sup>th</sup>  
 1924  
 1925  
 1926  
 1927

COUNTY IOWA

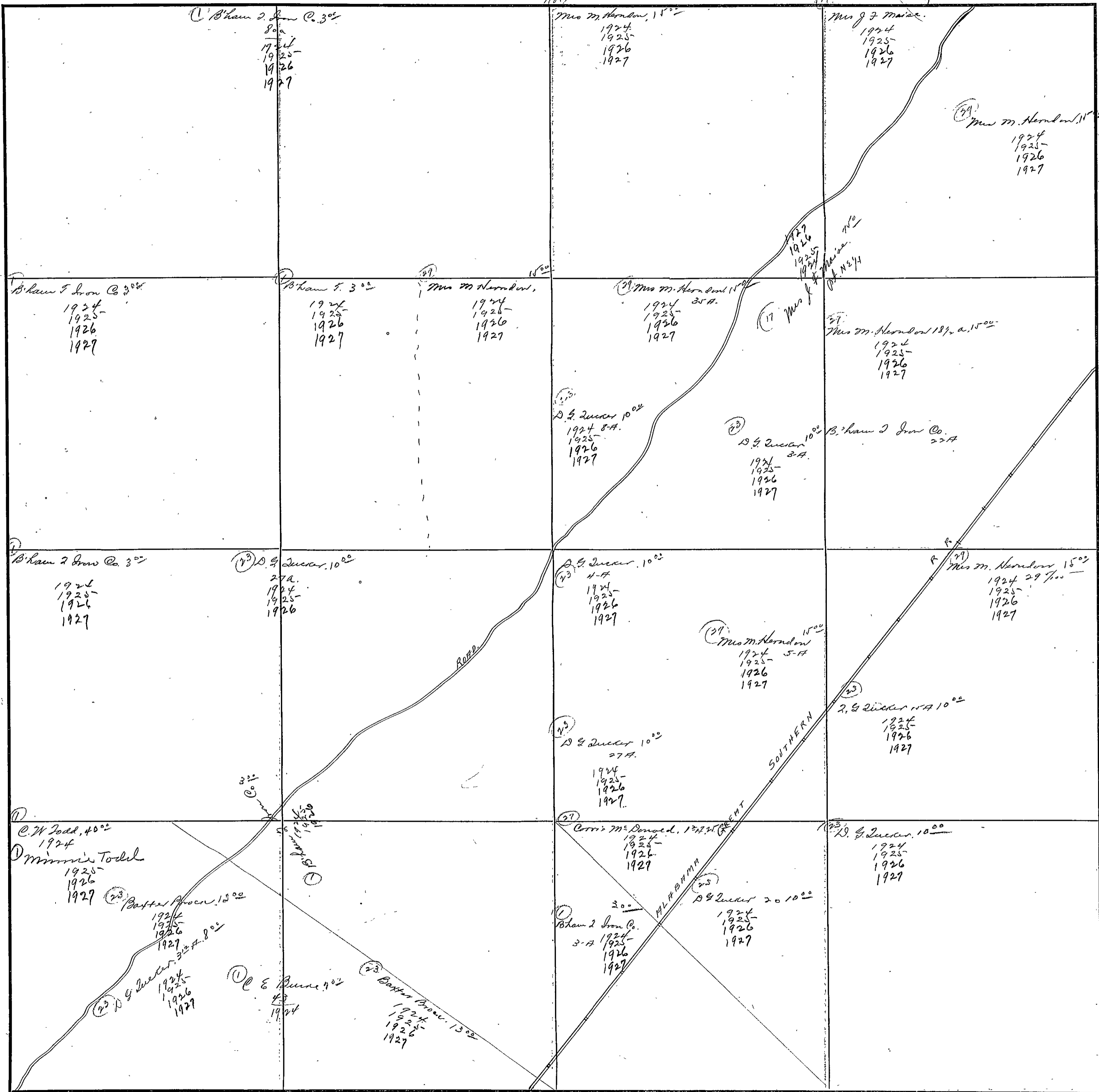
Scale-300 Ft.=1 inch



SECTION 4

TOWNSHIP 11

RANGE 6



COUNTY

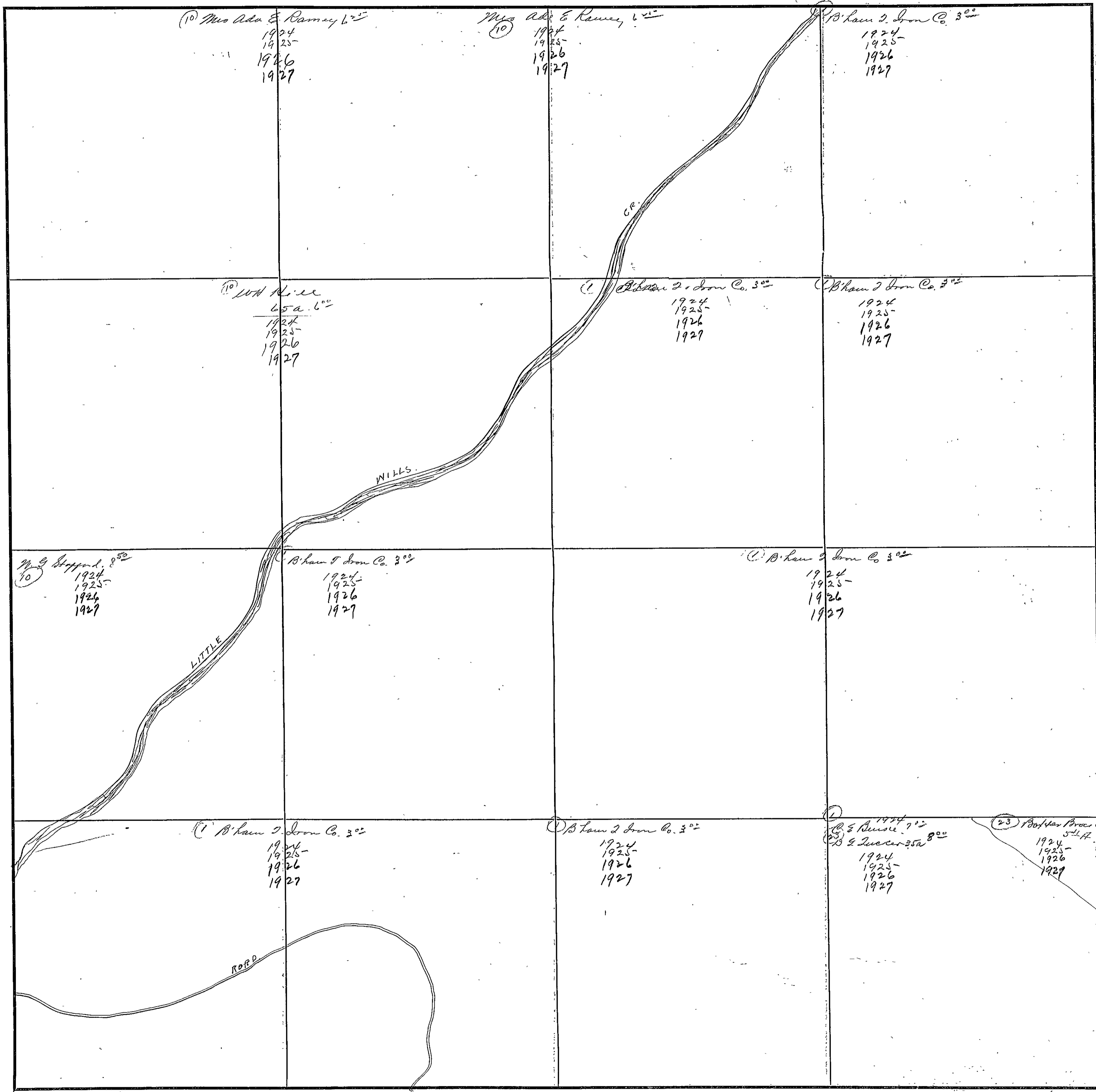
Scale-300 Ft.=1 inch

FORM 1-8 T. C.  
MARSHALL & BRUCE CO., NASHVILLE

SECTION 5

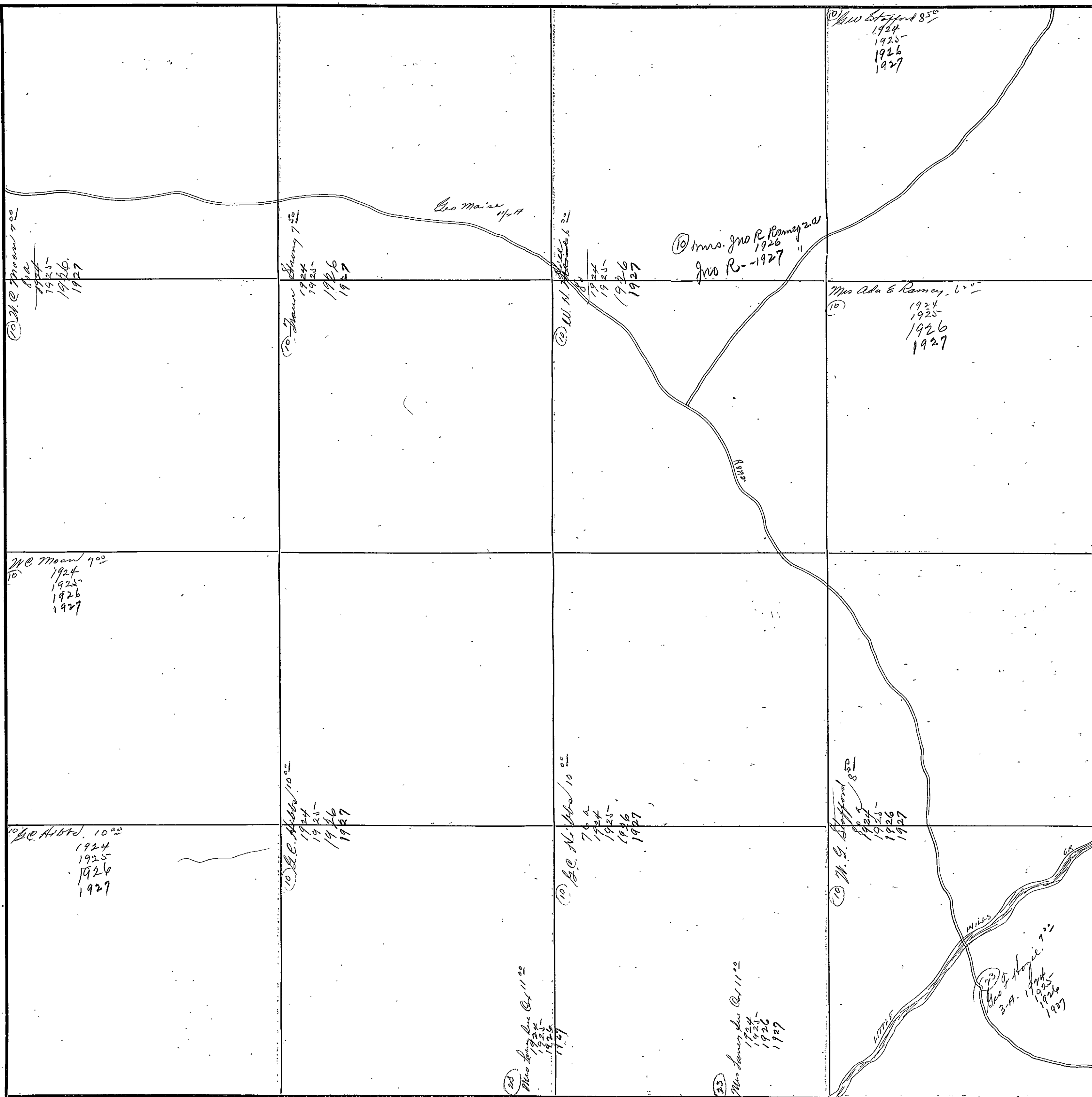
TOWNSHIP 11

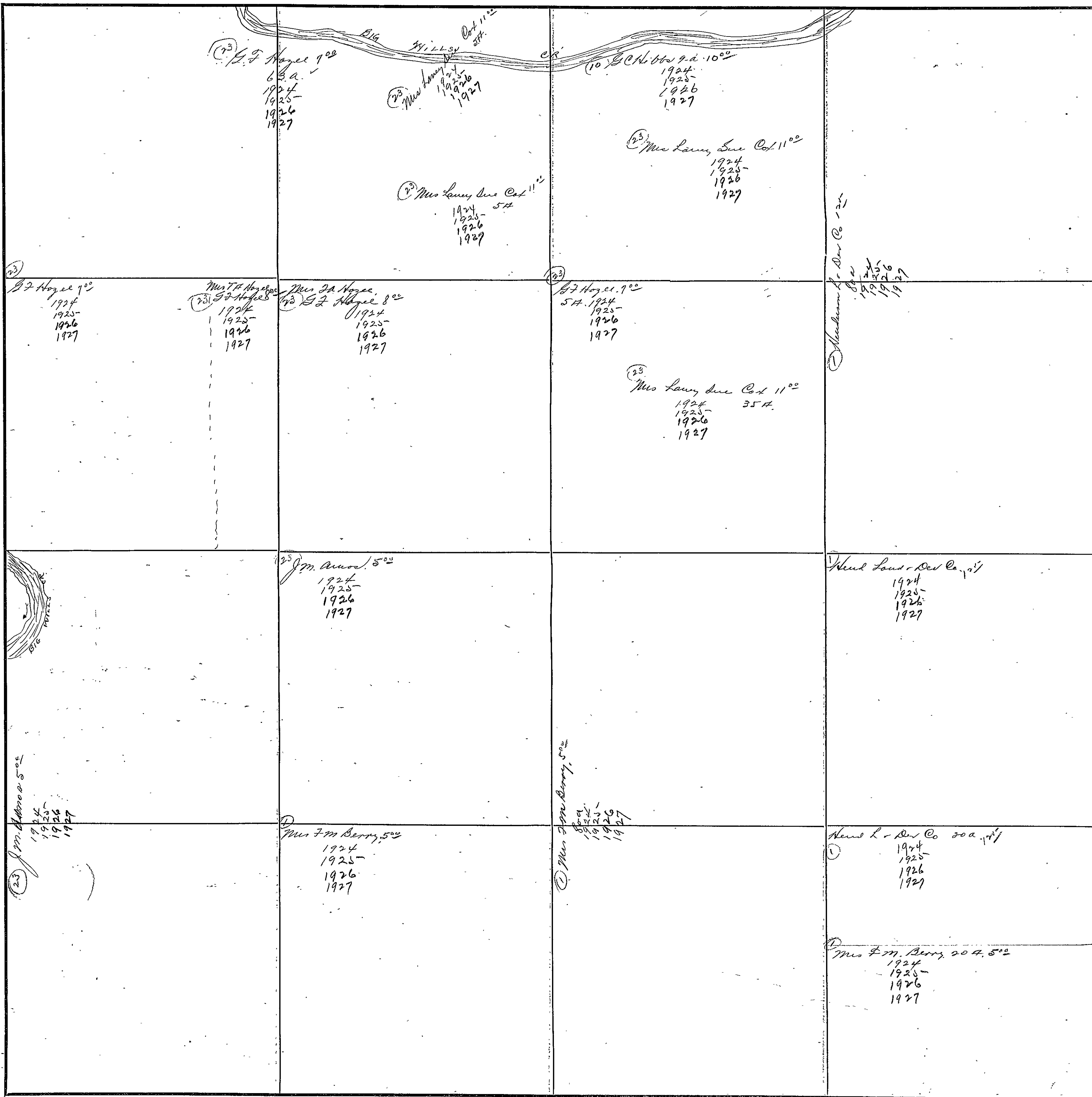
RANGE 6

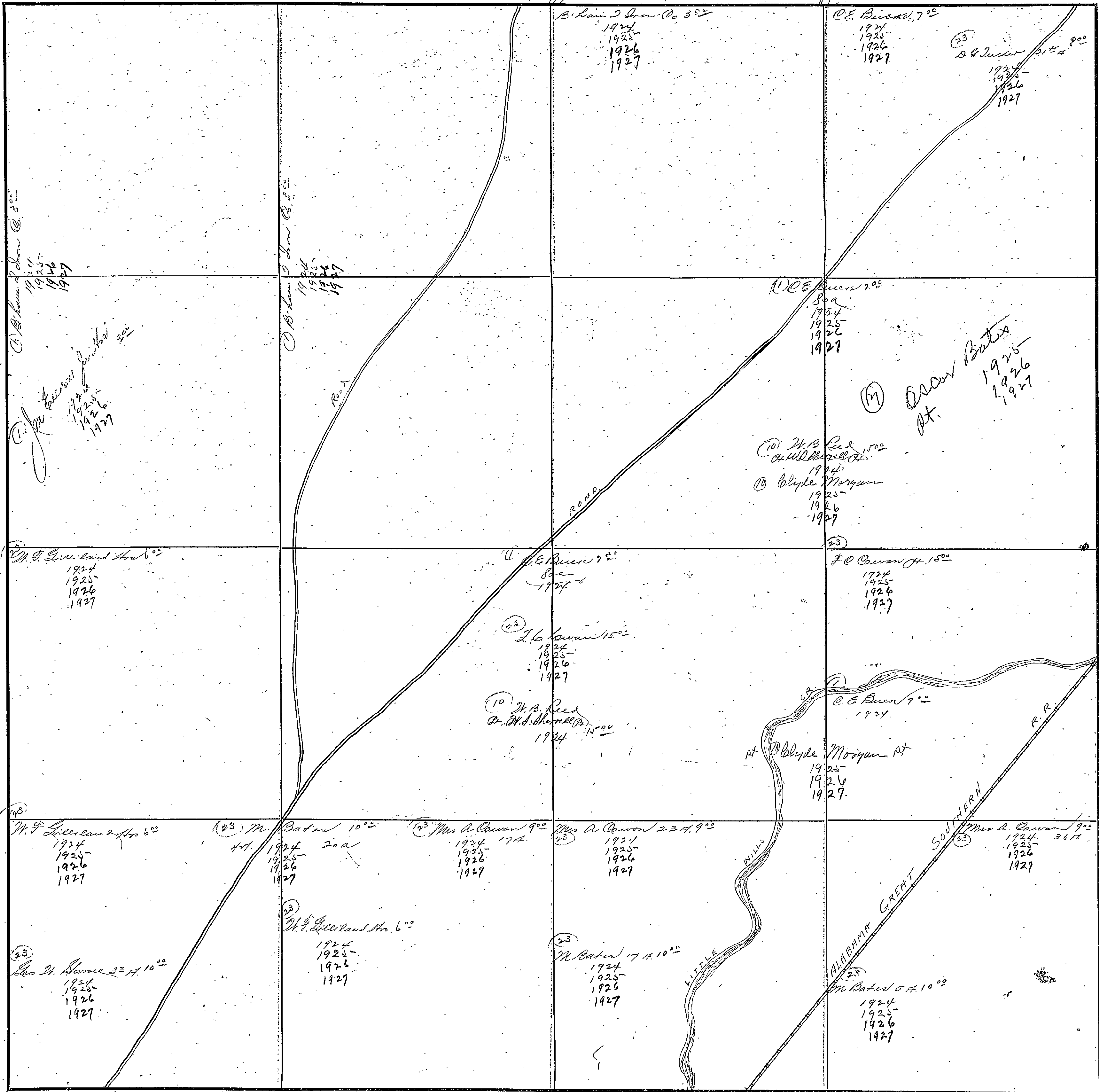


COUNTY ETOWAH

Scale-300 Ft.=1 Inch







M. F. Greenland 2 Ac. 6<sup>00</sup>  
1924  
1925  
1926  
1927

M. F. Greenland 2 Ac. 6<sup>00</sup>  
1924  
1925  
1926  
1927

23 Leo M. Haase 3<sup>00</sup> A. 10<sup>00</sup>  
1924  
1925  
1926  
1927

C. B. Lewis 2 Ac. 3<sup>00</sup>  
1924  
1925  
1926  
1927

23 M. Bates 10<sup>00</sup>  
H.A. 20 a  
1924  
1925  
1926  
1927

23 M. F. Greenland 2 Ac. 6<sup>00</sup>  
1924  
1925  
1926  
1927

4<sup>00</sup> L. G. Cowan 15<sup>00</sup>  
1924  
1925  
1926  
1927

10 M. B. Reed  
O. W. D. Howell  
1924

23 M. Bates 17 A. 10<sup>00</sup>  
1924  
1925  
1926  
1927

23 Mrs. A. Cowan 23 A. 9<sup>00</sup>  
1924  
1925  
1926  
1927

10 C. E. Brien 7<sup>00</sup>  
8 a  
1924  
1925  
1926  
1927

10 M. B. Reed 15<sup>00</sup>  
O. W. D. Howell  
1924  
10 Clyde Morgan  
1925  
1926  
1927

23 F. O. Cowan Jr. 15<sup>00</sup>  
1924  
1925  
1926  
1927

C. E. Brien 7<sup>00</sup>  
1924

At Clyde Morgan At  
1925  
1926  
1927

23 Mrs. A. Cowan 9<sup>00</sup>  
1924  
1925  
1926  
1927

23 M. Bates 5 A. 10<sup>00</sup>  
1924  
1925  
1926  
1927

C. E. Brien 7<sup>00</sup>  
1924  
1925  
1926  
1927

23 S. G. Lewis 21<sup>00</sup> A. 8<sup>00</sup>  
1924  
1925  
1926  
1927

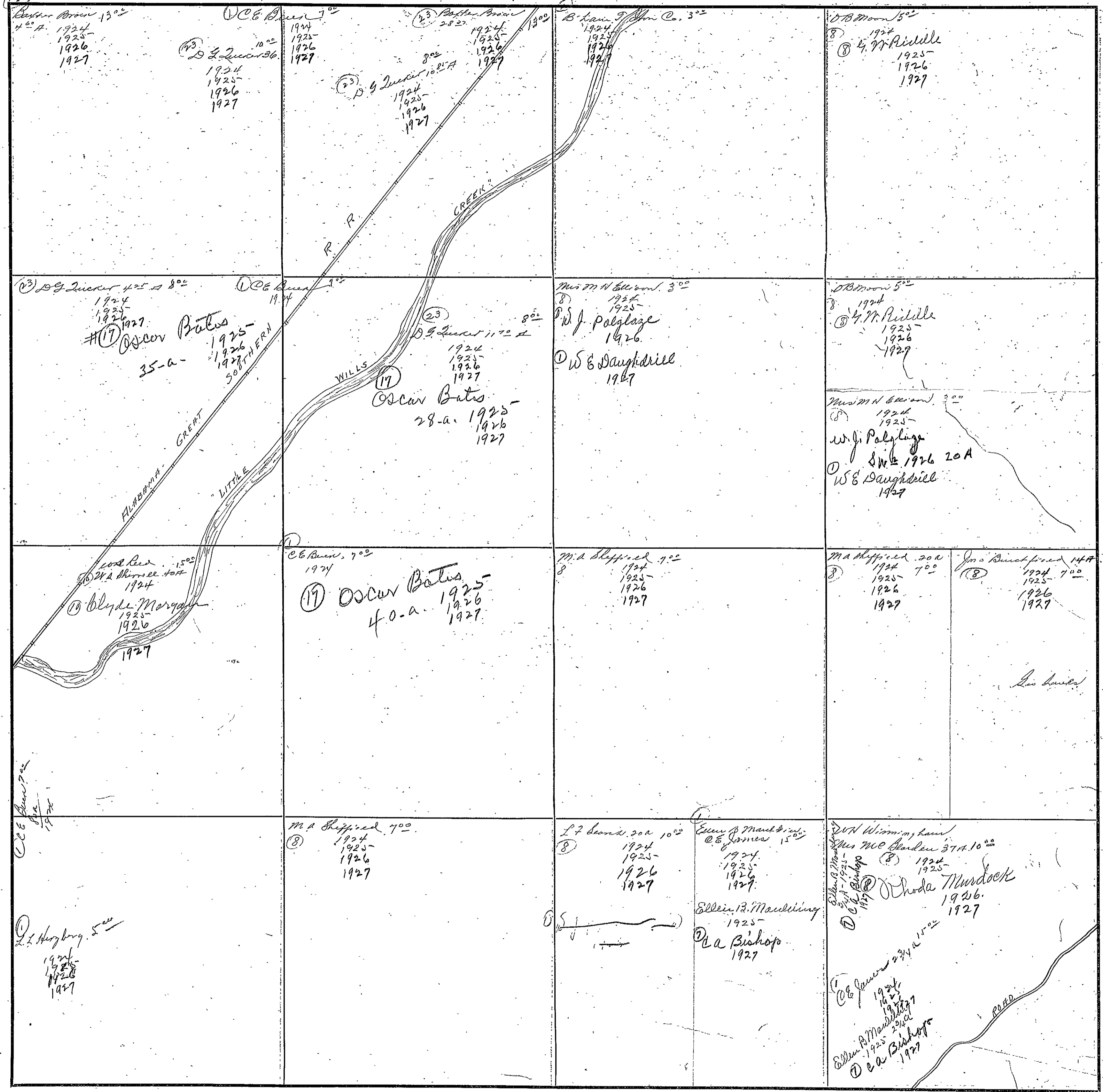
17 Oscar Bates  
At.  
1925  
1926  
1927

FORM I-S. T. C.  
MARSHALL & BRUCE CO., NASHVILLE

SECTION 9

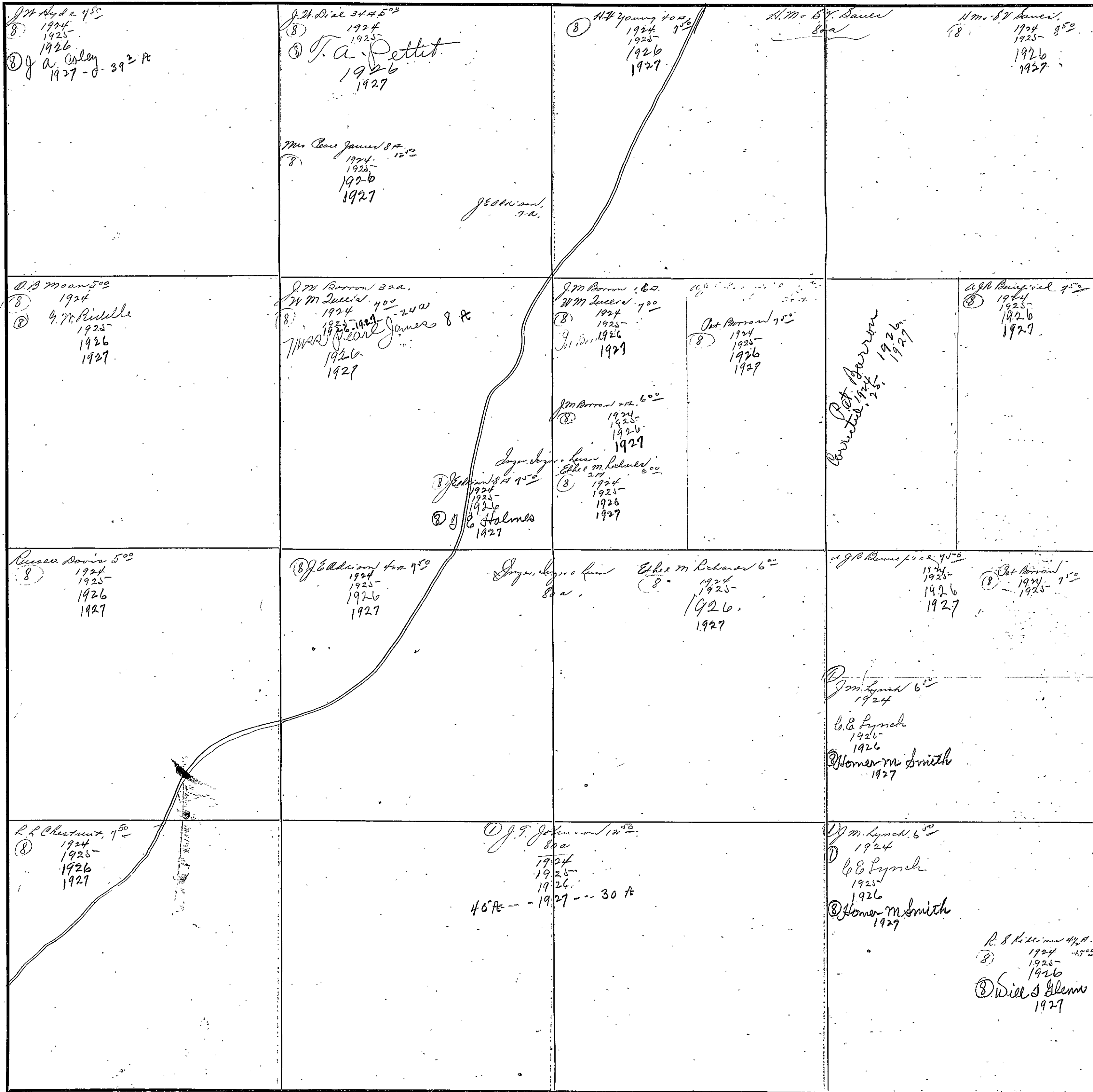
TOWNSHIP 77

RANGE 6



COUNTY ETOWAH

Scale-300 Ft.=1 Inch

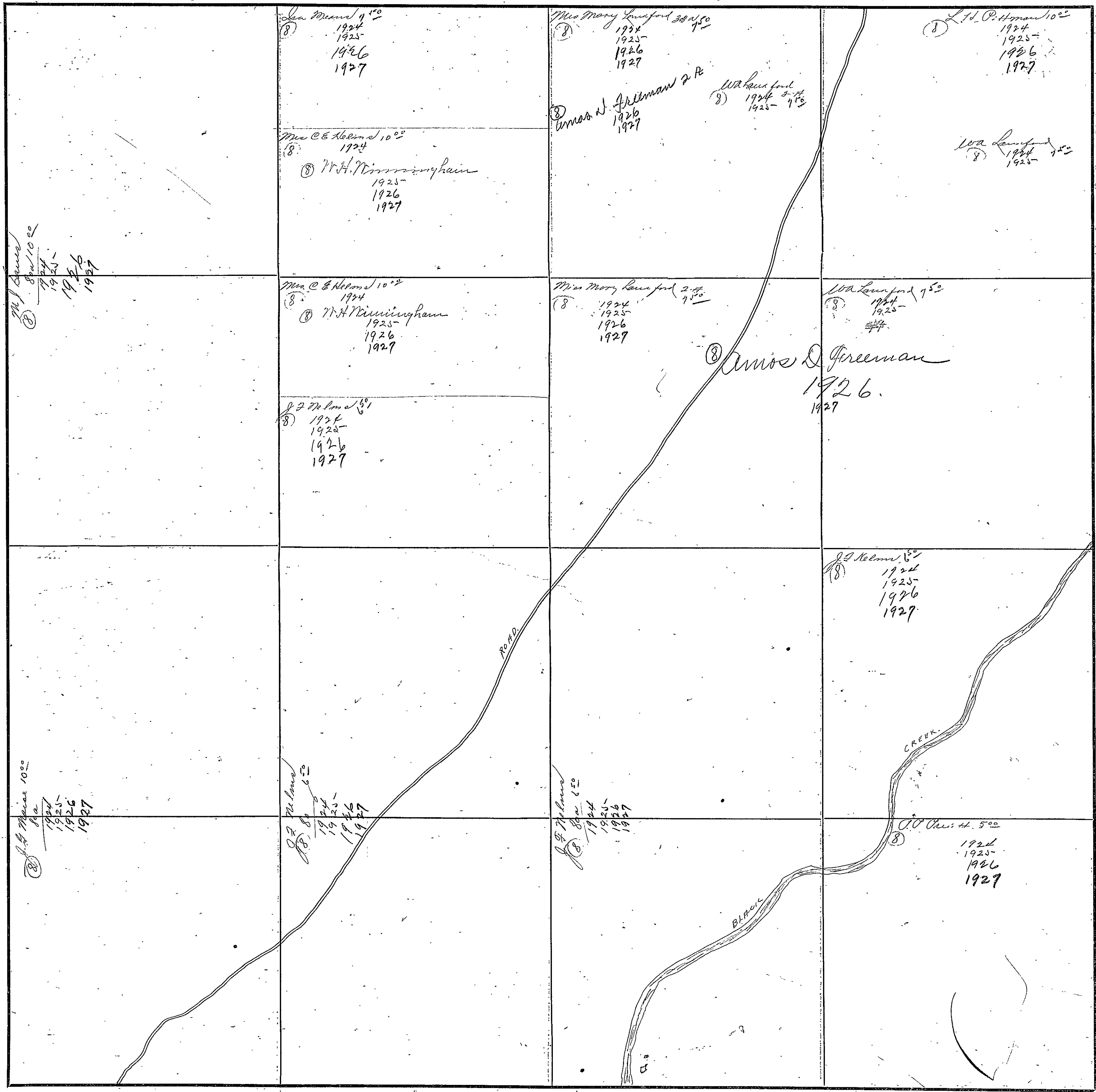


FORM 1-5, T. C.  
MARSHALL & BRUCE CO., NASHVILLE

SECTION 11

TOWNSHIP 11

RANGE 6



COUNTY IOWA

Scale-300 Ft.=1 inch



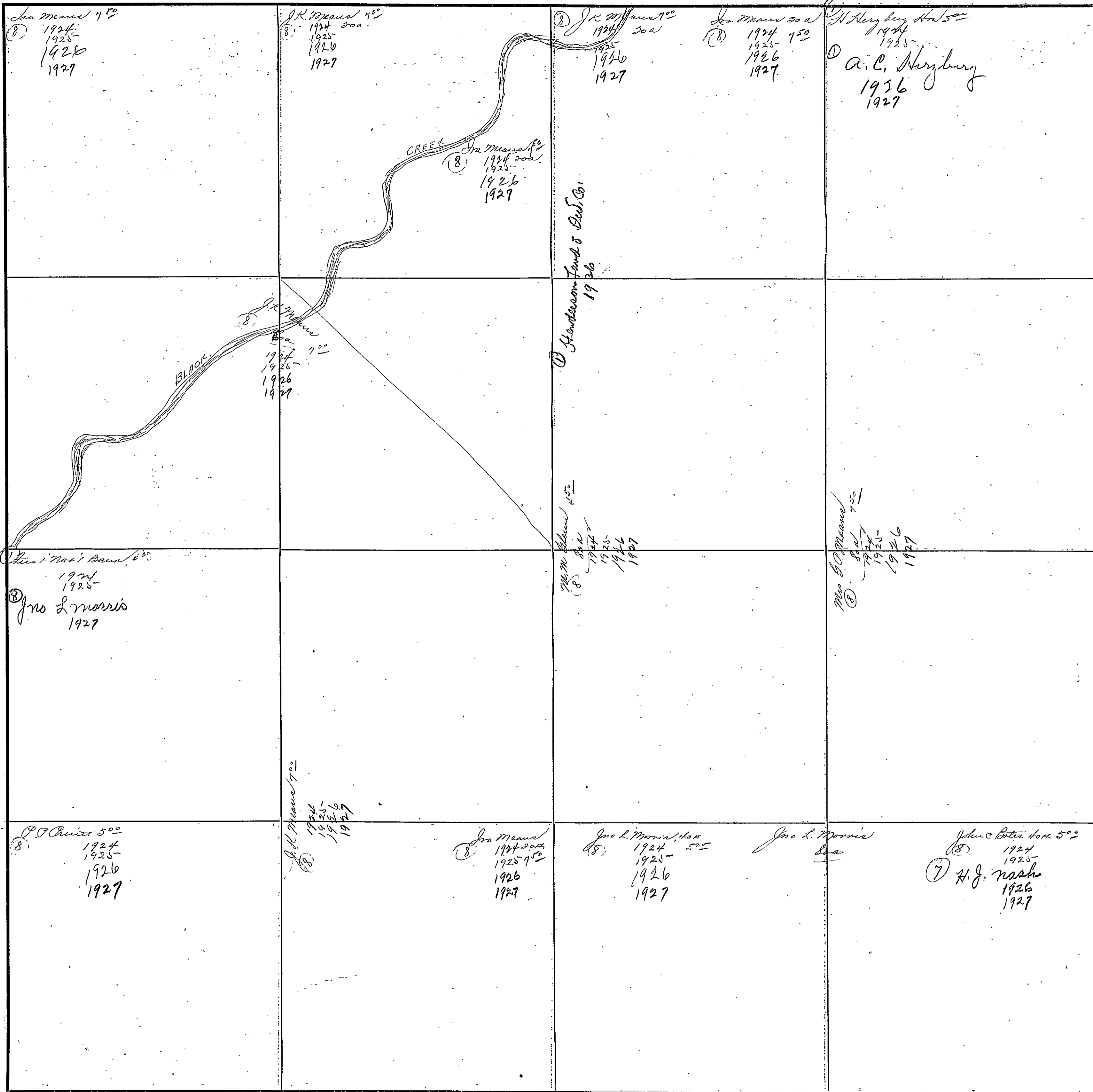
238

FORM 1-S. T. C.  
MARSHALL & BRUCE CO., NASHVILLE

SECTION 12

TOWNSHIP 11

RANGE 6



COUNTY ELWOOD

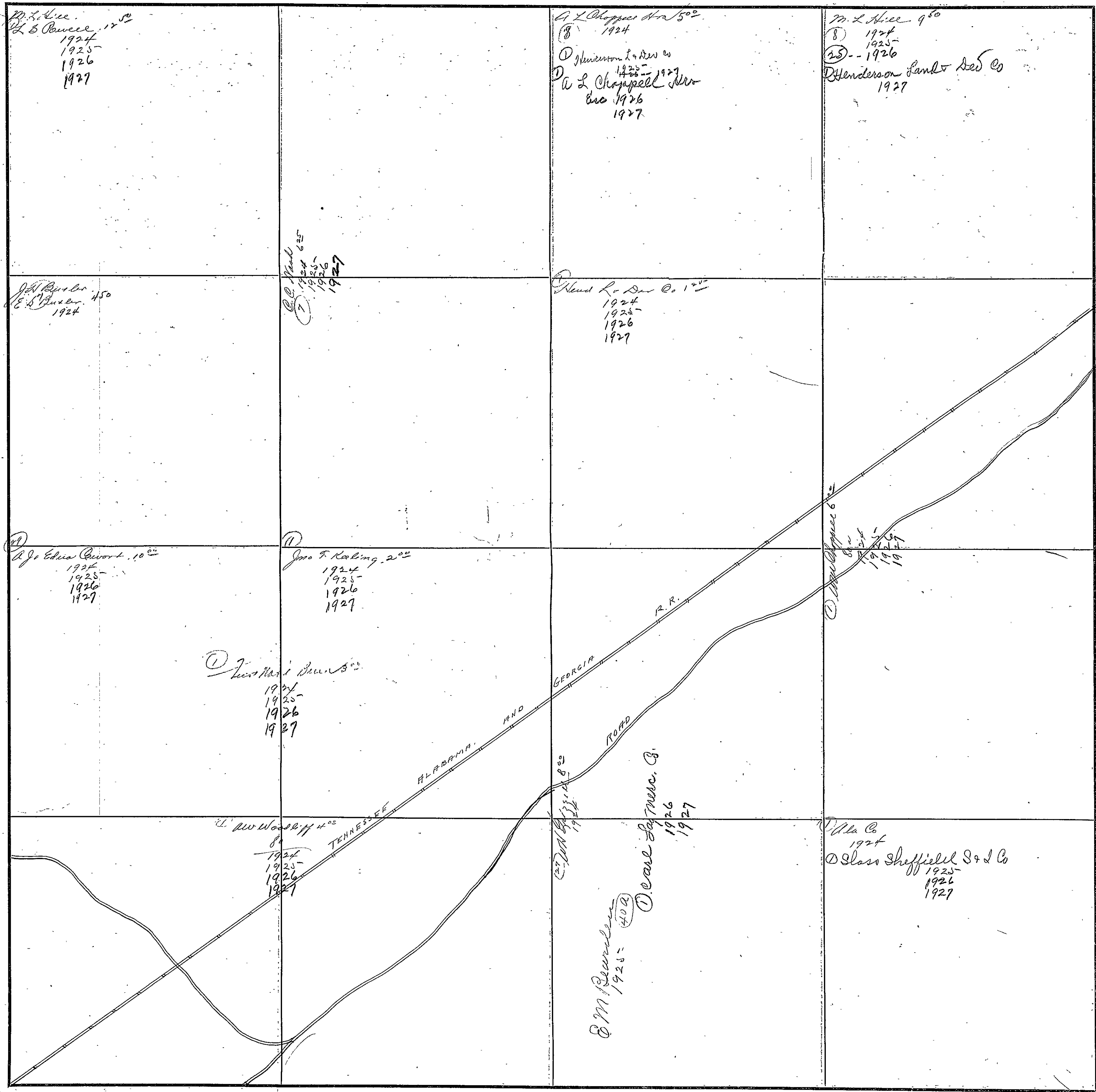
Scale-300 Ft.=1 inch

FORM 1-S. T. C.  
MARSHALL & BRUCE CO., NASHVILLE

SECTION 13

TOWNSHIP 11

RANGE 6



M. L. Rice  
W. L. Chappell  
1924  
1925  
1926  
1927

W. L. Chappell  
1924  
Henderson Land & Dev Co  
1925-1927  
W. L. Chappell  
1926  
1927

M. L. Rice  
1924  
1925  
1926  
Henderson Land & Dev Co  
1927

J. F. Kaling  
1924

J. F. Kaling  
1924  
1925  
1926  
1927

Henderson Land & Dev Co  
1924  
1925  
1926  
1927

J. F. Kaling  
1924  
1925  
1926  
1927

J. F. Kaling  
1924  
1925  
1926  
1927

J. F. Kaling  
1924  
1925  
1926  
1927

J. F. Kaling  
1924  
1925  
1926  
1927

J. F. Kaling  
1924  
1925  
1926  
1927

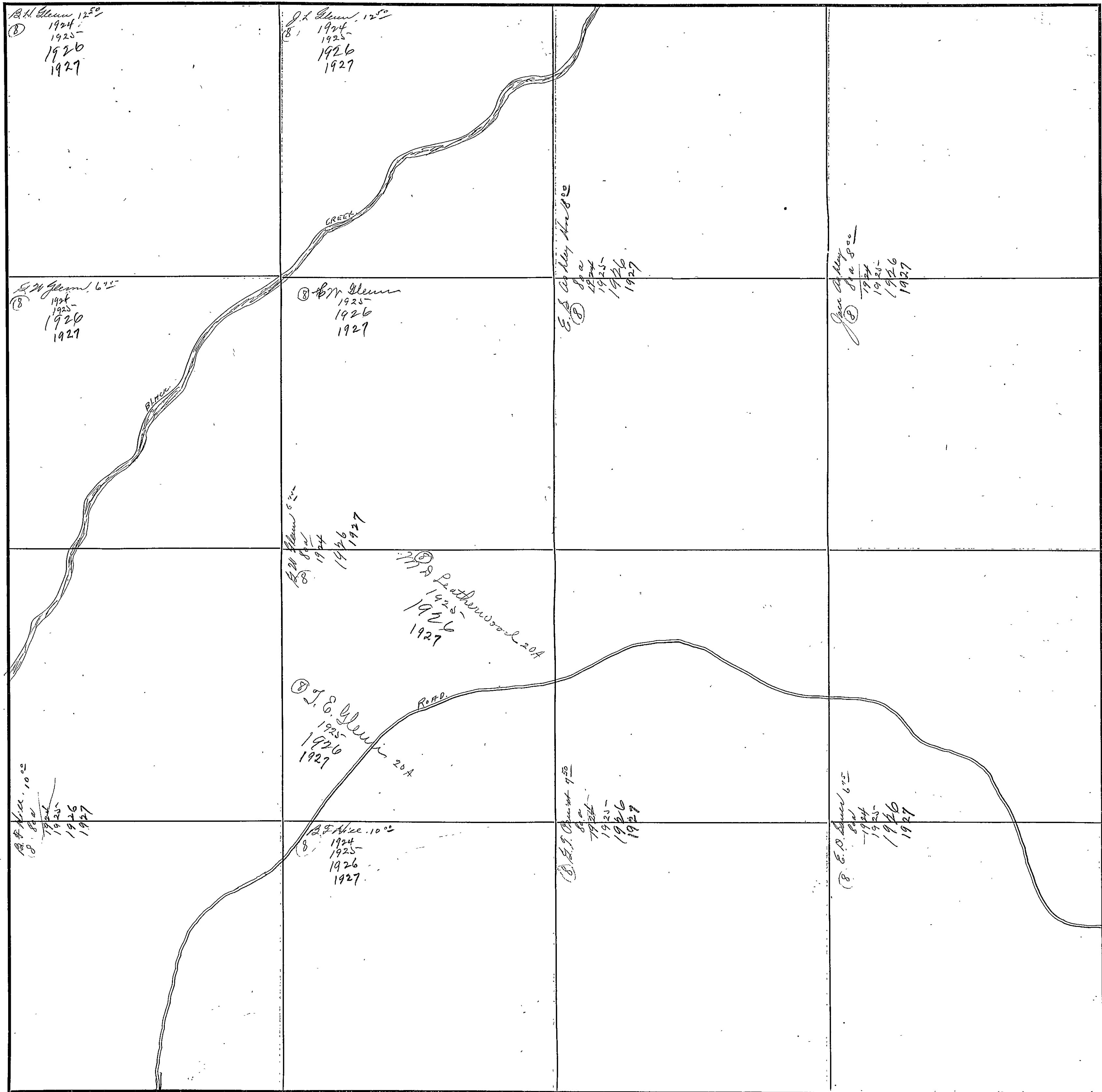
J. M. Beardsley  
1925  
1926  
1927

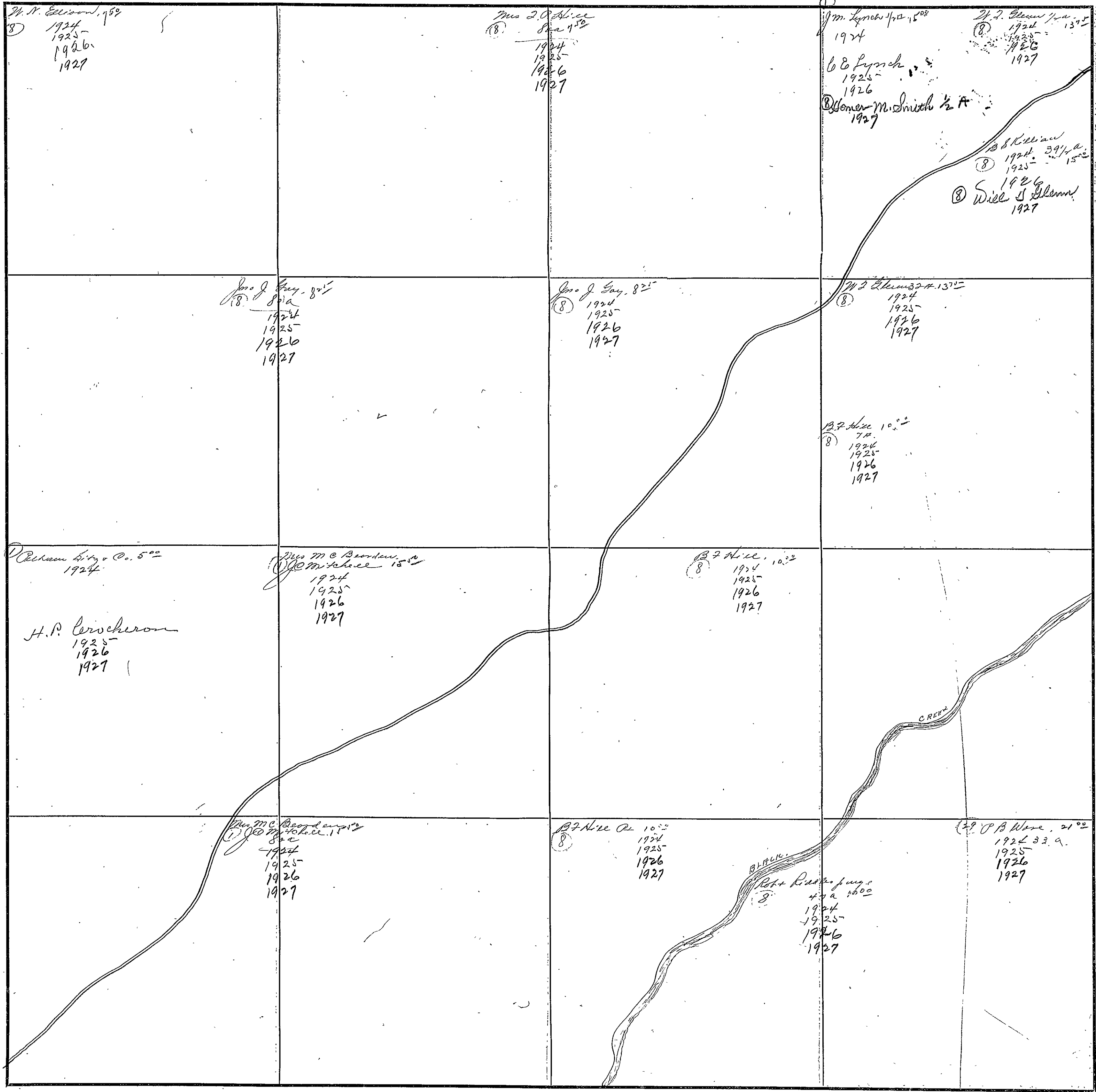
Dear & Throckm. B.  
1926  
1927

Dear & Throckm. B.  
1926  
1927

COUNTY ETOWAH

Scale-300 Ft.=1 inch





M. W. Eccles, 1924  
 1925  
 1926  
 1927

Mrs. 2. A. Alice  
 1924  
 1925  
 1926  
 1927

J. M. Lynch  
 1924  
 1925  
 1926  
 1927

J. J. Gay  
 1924  
 1925  
 1926  
 1927

J. J. Gay  
 1924  
 1925  
 1926  
 1927

J. J. Gay  
 1924  
 1925  
 1926  
 1927

W. J. Blum  
 1924  
 1925  
 1926  
 1927

B. F. Alice  
 1924  
 1925  
 1926  
 1927

H. P. Lercheron  
 1924  
 1925  
 1926  
 1927

Mrs. M. C. Beard  
 1924  
 1925  
 1926  
 1927

B. F. Alice  
 1924  
 1925  
 1926  
 1927

P. B. Moore  
 1924  
 1925  
 1926  
 1927

Mrs. M. C. Beard  
 1924  
 1925  
 1926  
 1927

B. F. Alice  
 1924  
 1925  
 1926  
 1927

Robt. R. Moore  
 1924  
 1925  
 1926  
 1927

P. B. Moore  
 1924  
 1925  
 1926  
 1927

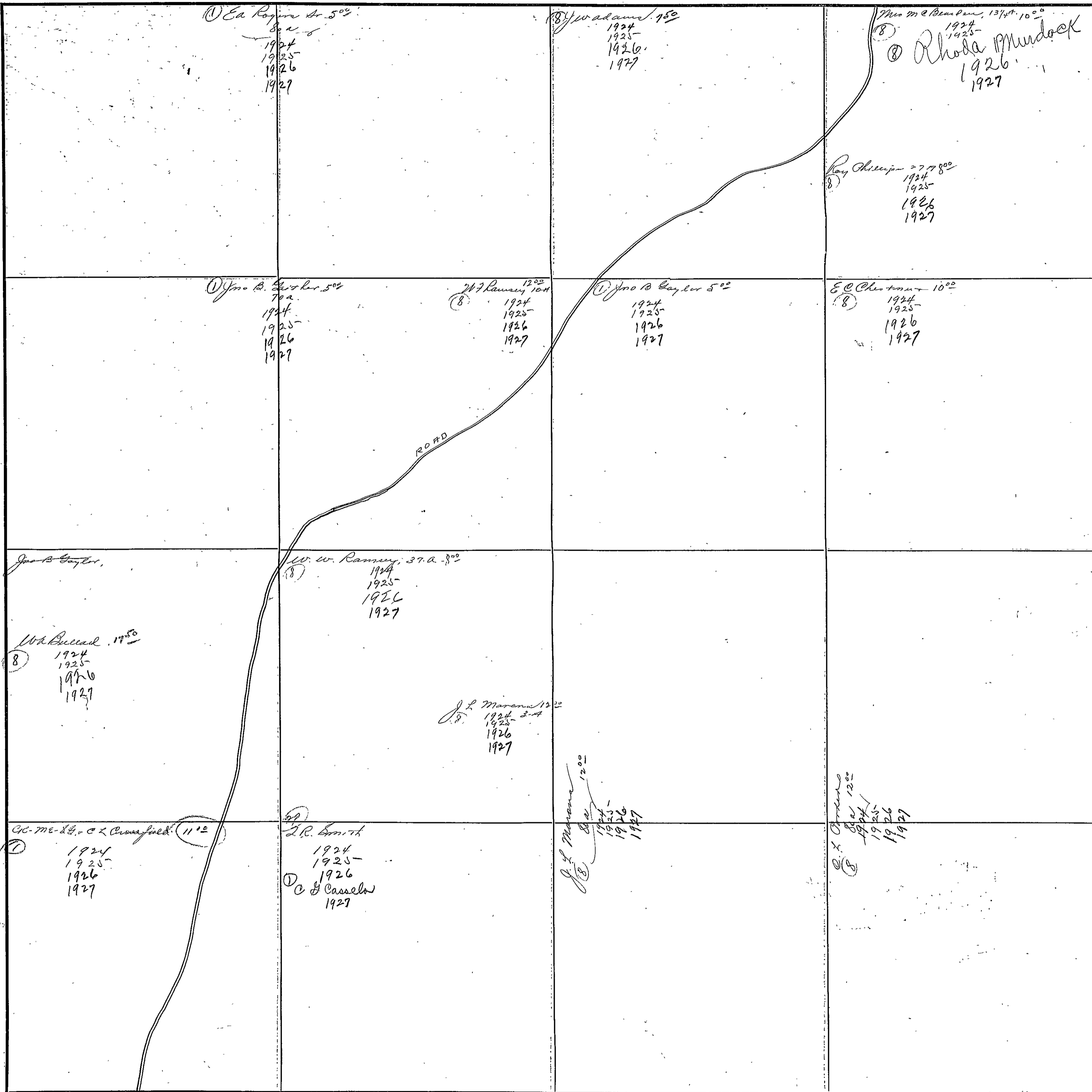
242

FORM 1-S. T. C.  
MARSHALL & BRUCE CO., NASHVILLE

SECTION 16

TOWNSHIP 11

RANGE 6



COUNTY BROWN

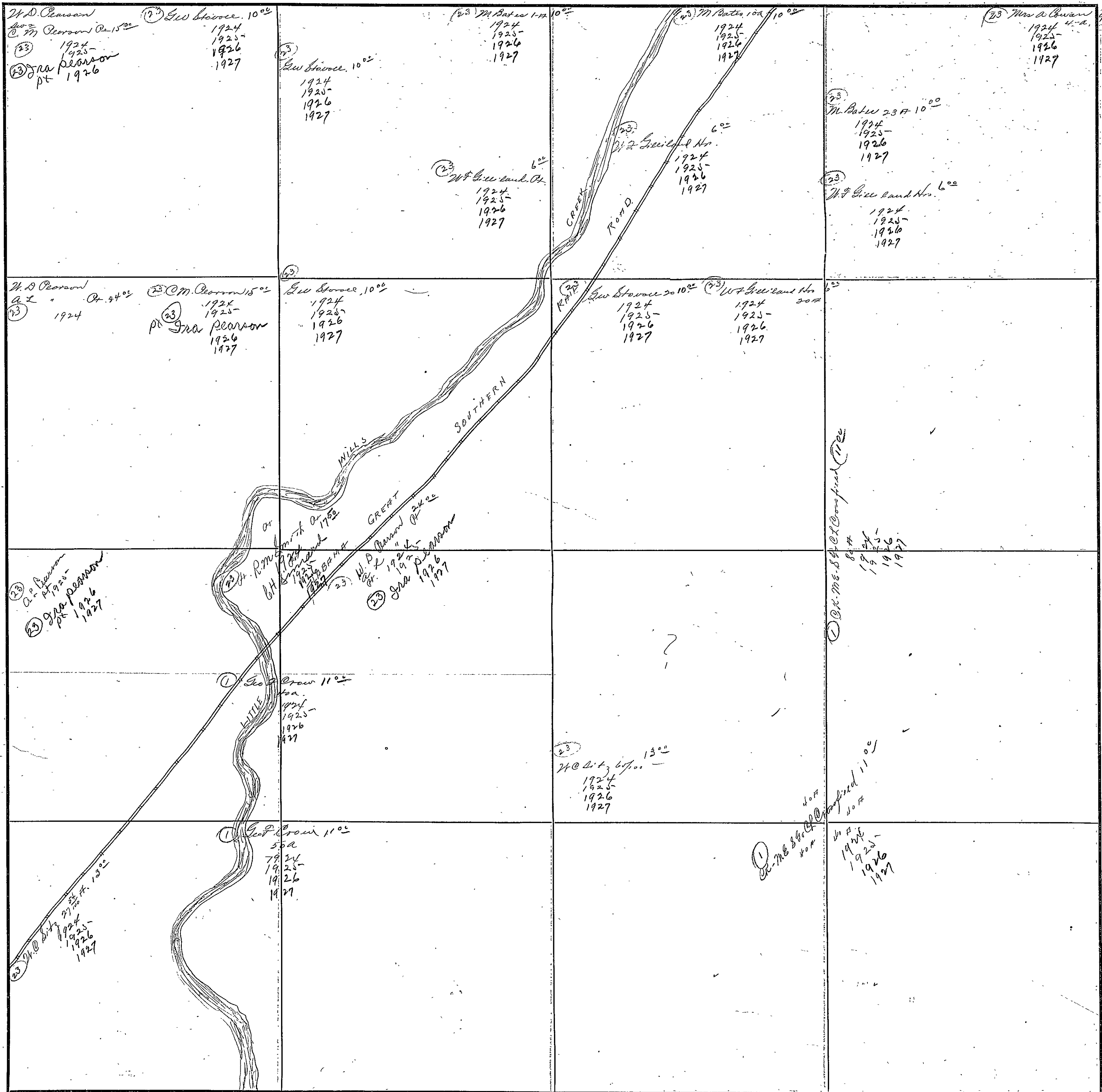
Scale-300 Ft.=1 Inch.

FORM 1-B, T. C.  
MARSHALL & BRUCE CO., NASHVILLE

SECTION 17

TOWNSHIP 17

RANGE 6



COUNTY BLOOMINGDALE

Scale-300 Ft.=1 inch

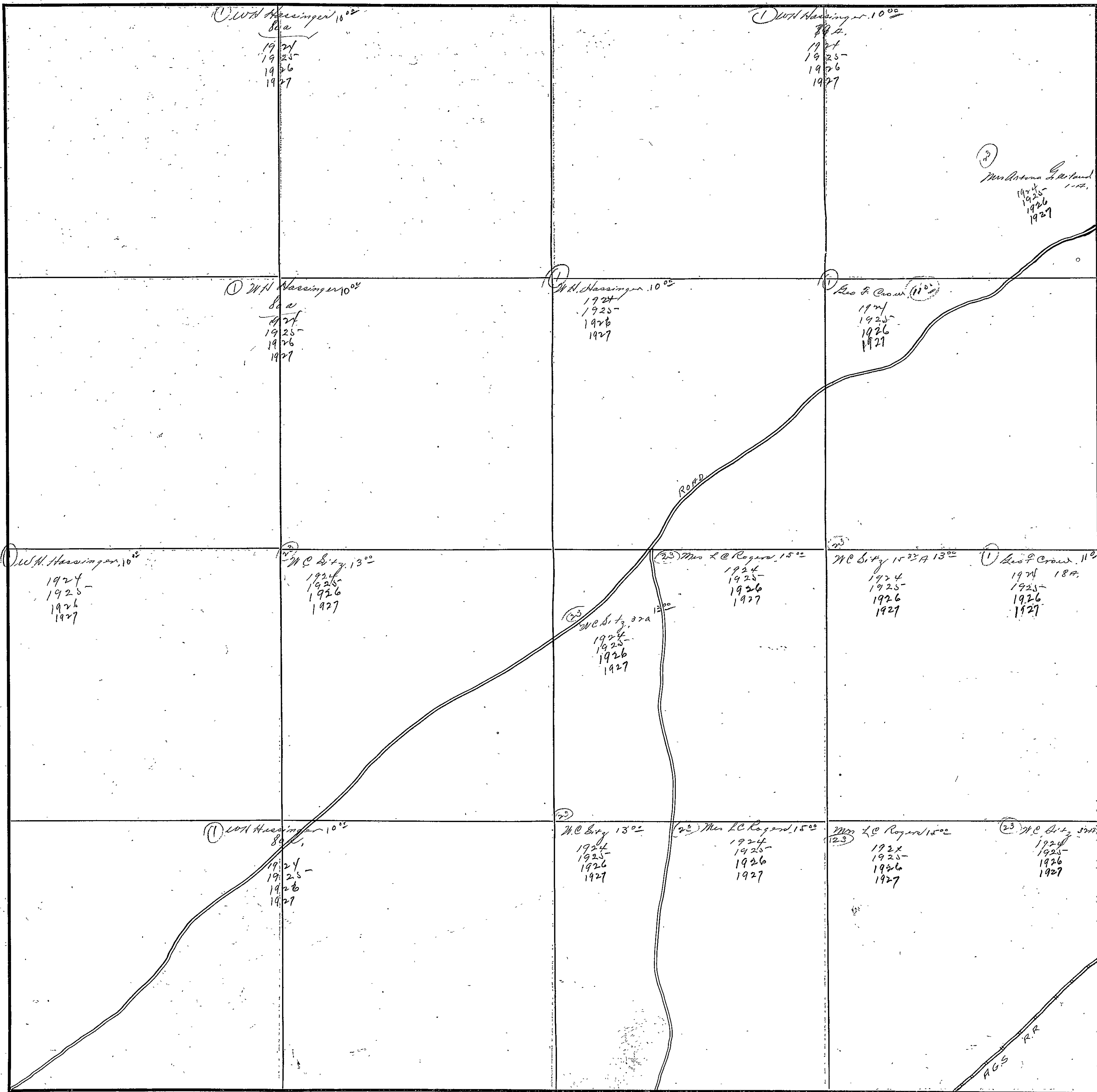
244

FORM 1-S. T. C.  
MARSHALL & BRUCE CO., NASHVILLE

SECTION 18

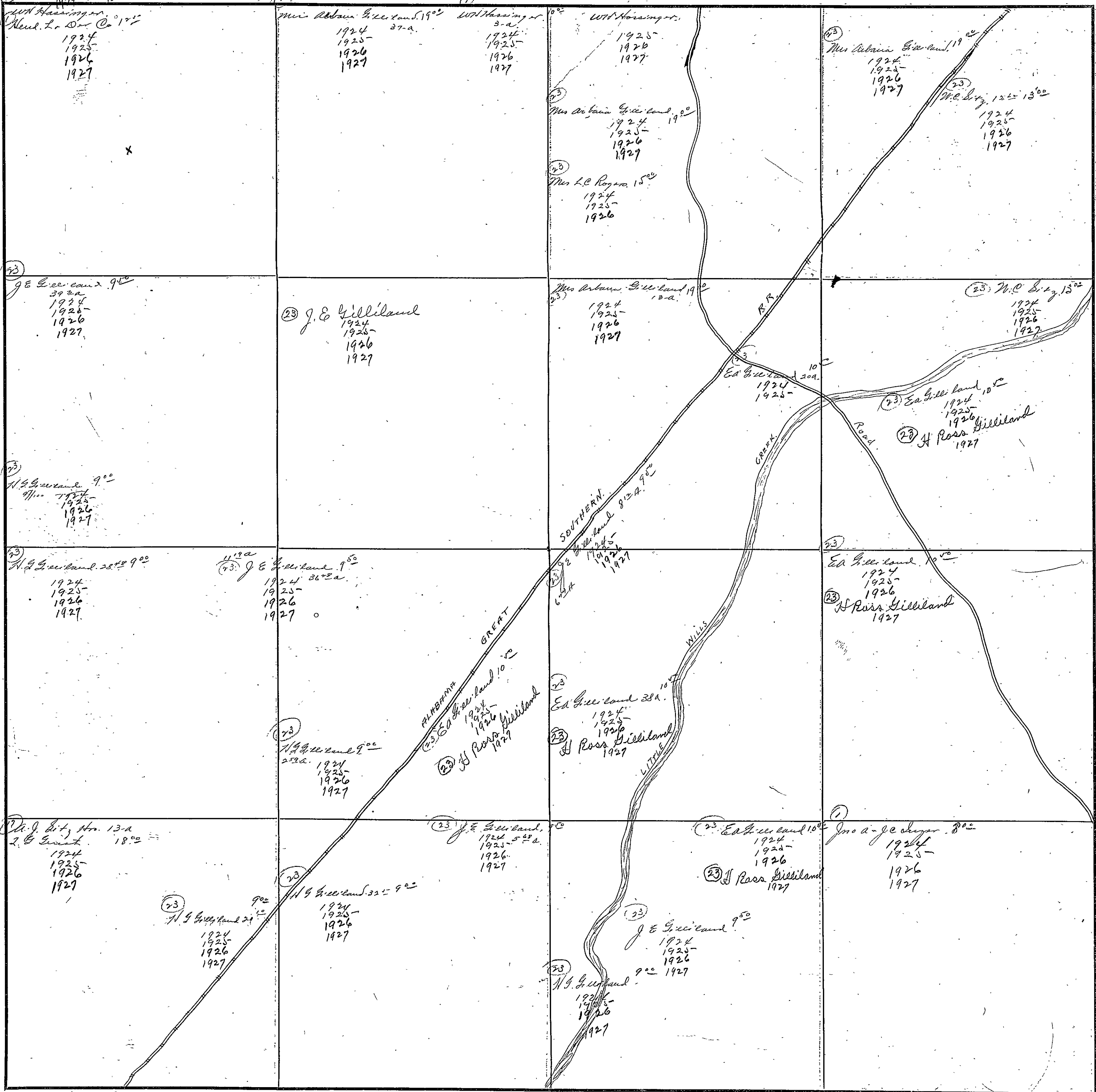
TOWNSHIP 11

RANGE 6

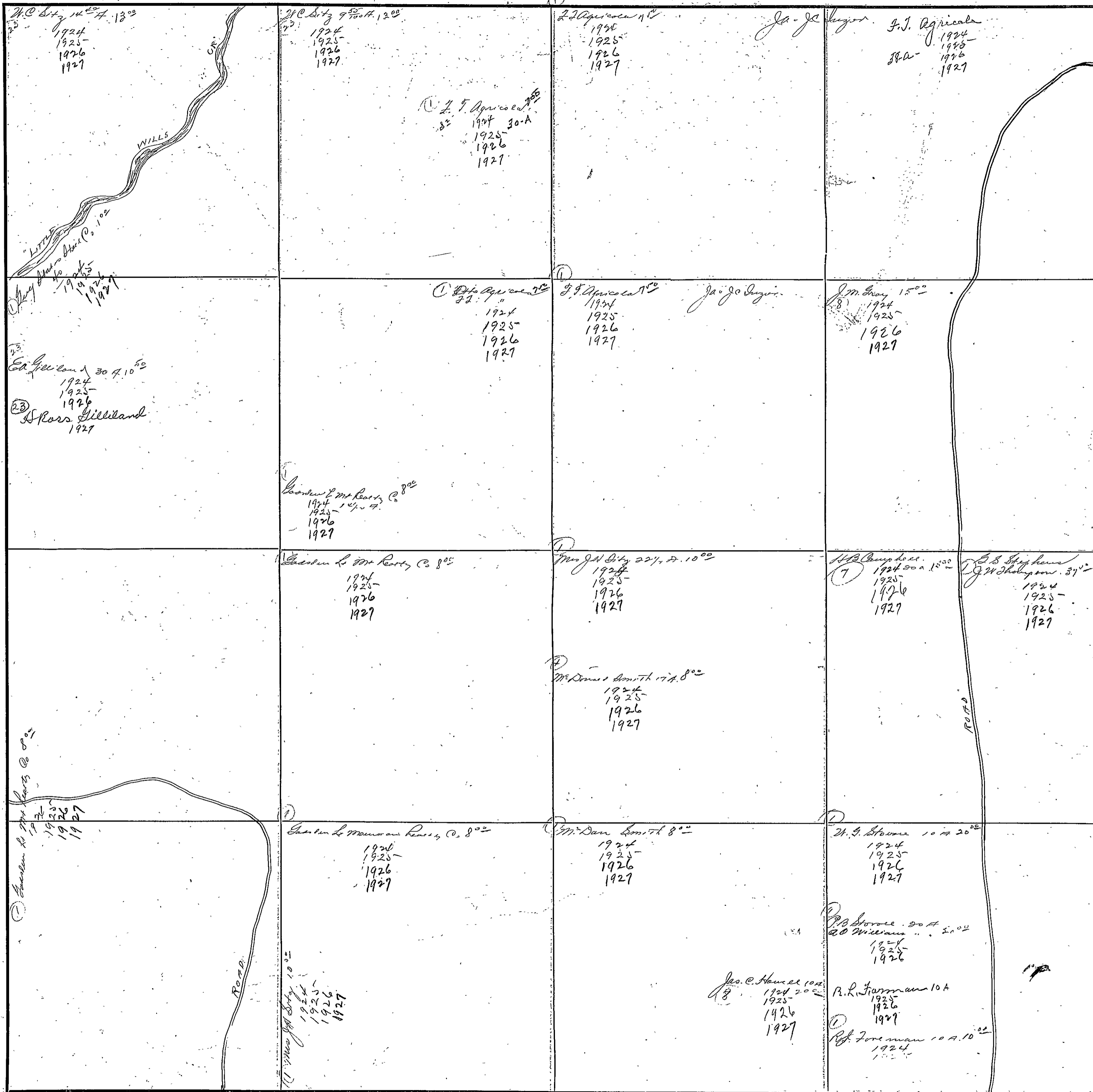


COUNTY IOWA

Scale-300 Ft.=1 inch





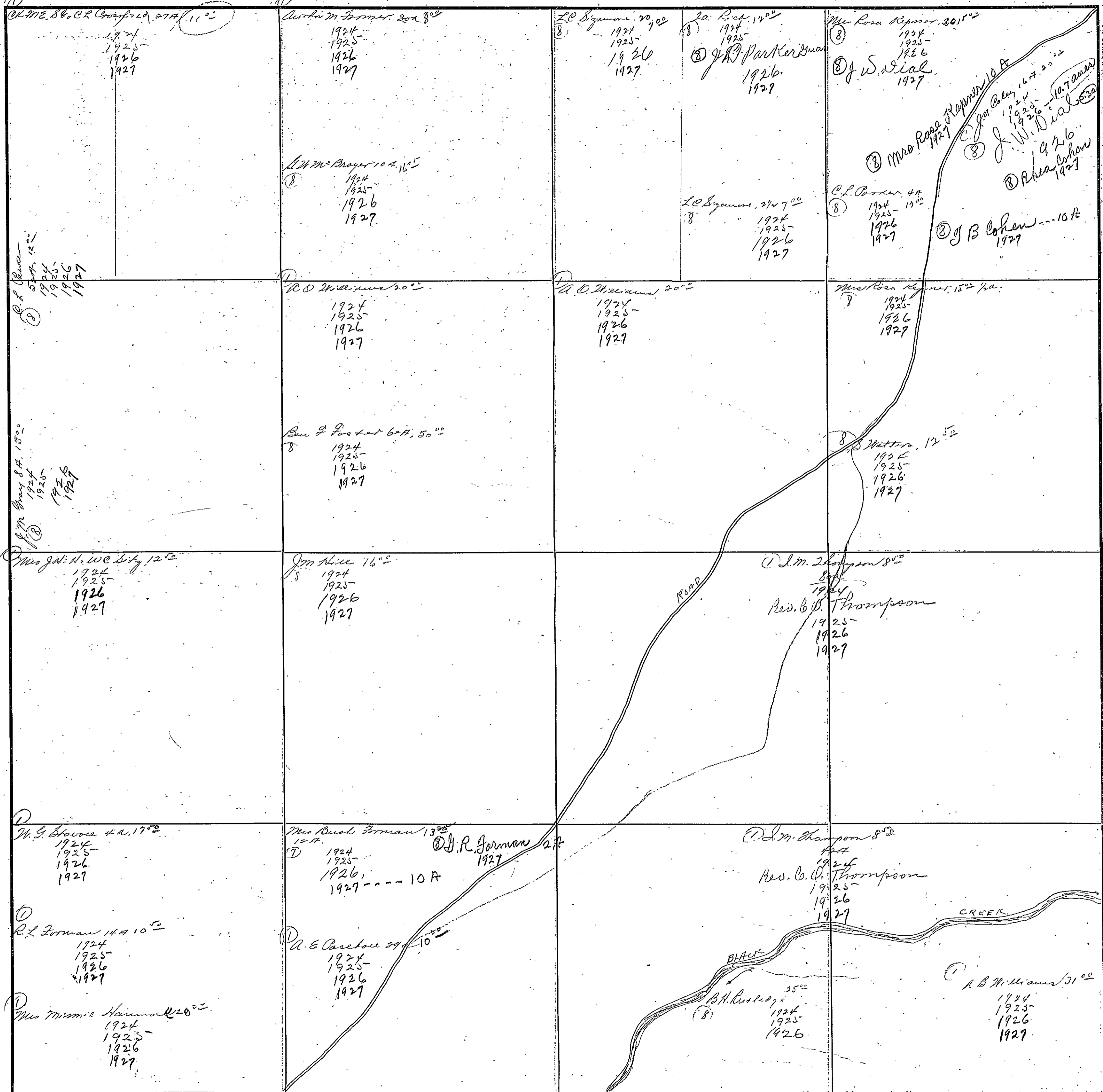


FORM 1-9 T. C.  
MARSHALL & BRUCE CO., NASHVILLE

SECTION 21

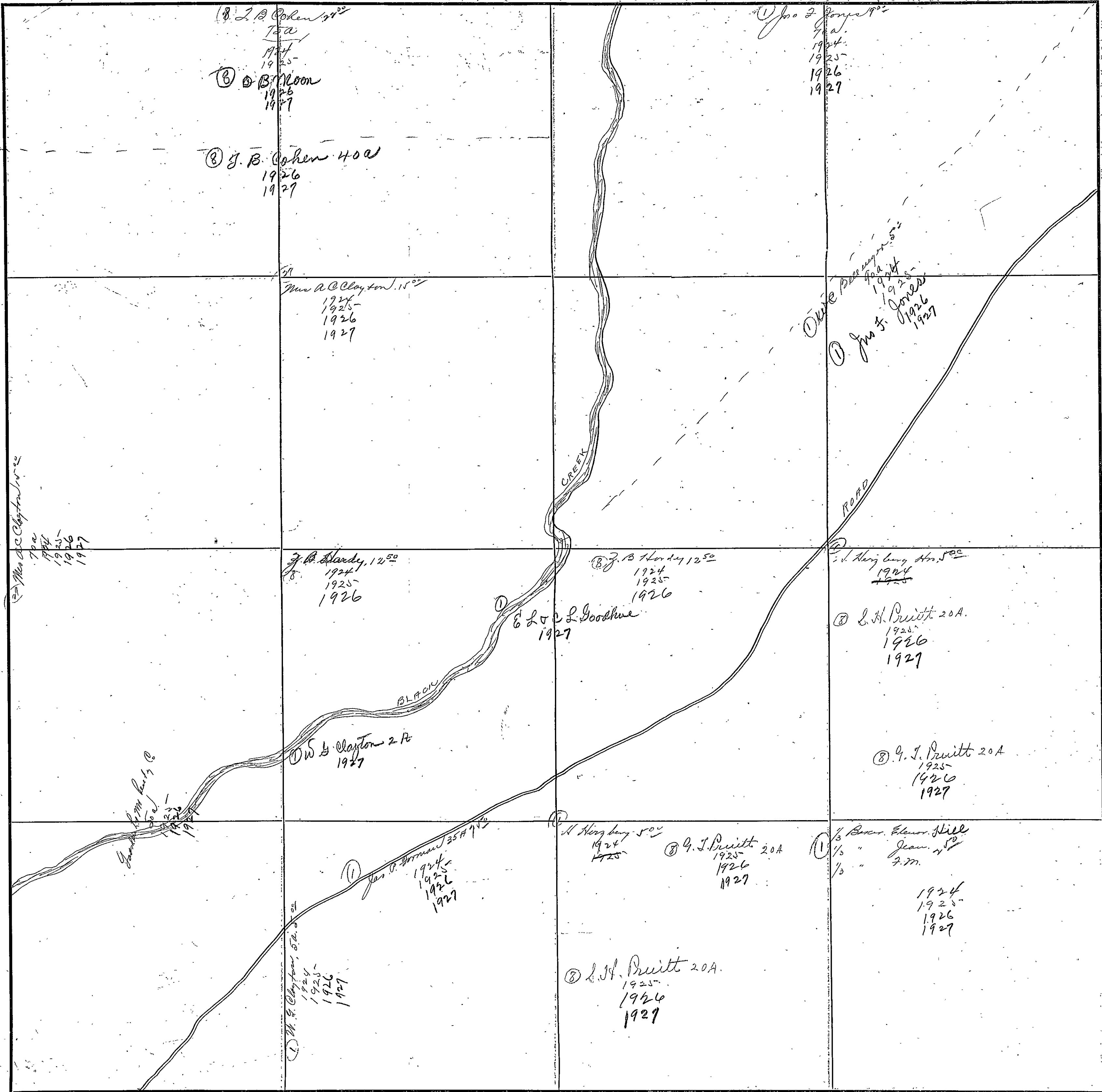
TOWNSHIP 77

RANGE 6



COUNTY IOWA

Scale-300 Ft.=1 inch



Mesa St Clayton

BLACK CREEK

DUNE ROAD

① L. B. Cohen 50<sup>00</sup>  
75<sup>00</sup>  
1924  
1925  
1926  
1927

② B. Moon  
1926  
1927

① J. B. Jones 9<sup>00</sup>  
7<sup>00</sup>  
1924  
1925  
1926  
1927

③ J. B. Cohen 40<sup>00</sup>  
1926  
1927

Mesa St Clayton 15<sup>00</sup>  
1924  
1925  
1926  
1927

① J. B. Jones  
1924  
1925  
1926  
1927

7<sup>00</sup>  
1924  
1925  
1926  
1927

J. B. Sturdy 12<sup>50</sup>  
1924  
1925  
1926

J. B. Sturdy 12<sup>50</sup>  
1924  
1925  
1926

J. B. Sturdy 12<sup>50</sup>  
1924  
1925

① E. L. Goodhue  
1927

③ L. H. Pruitt 20A.  
1925  
1926  
1927

① W. Clayton 2A  
1927

③ G. J. Pruitt 20A  
1925  
1926  
1927

J. B. Sturdy  
1924  
1925  
1926  
1927

① J. B. Sturdy 35A  
1924  
1925  
1926  
1927

J. B. Sturdy 50<sup>00</sup>  
1924  
1925

③ G. J. Pruitt 20A  
1925  
1926  
1927

③ B. E. Hill  
1924  
1925  
1926  
1927

① M. Clayton 5A  
1924  
1925  
1926  
1927

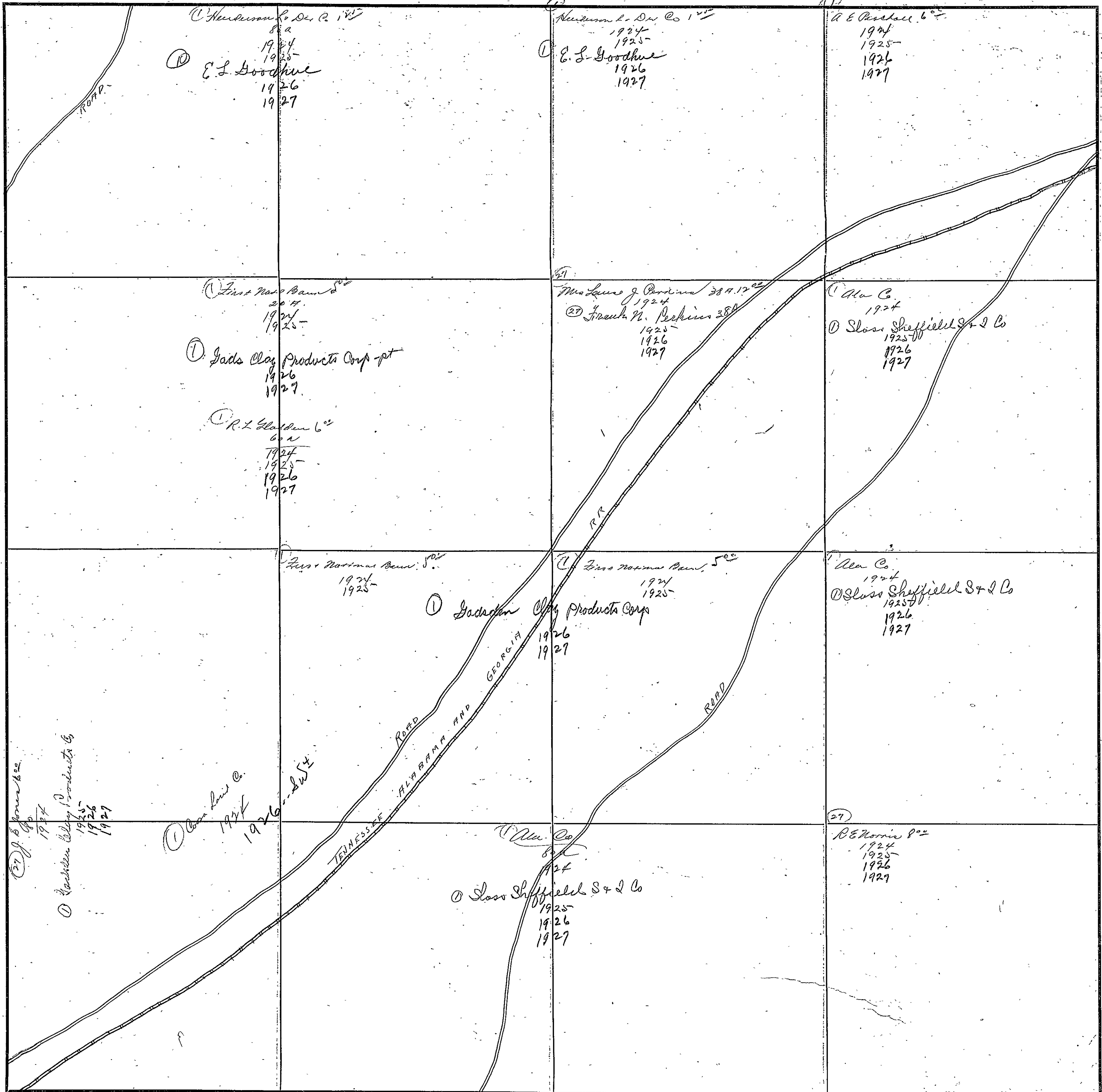
③ L. H. Pruitt 20A.  
1925  
1926  
1927

FORM 1-S. T. C.  
MARSHALL & BRUCE CO., NASHVILLE

SECTION 23

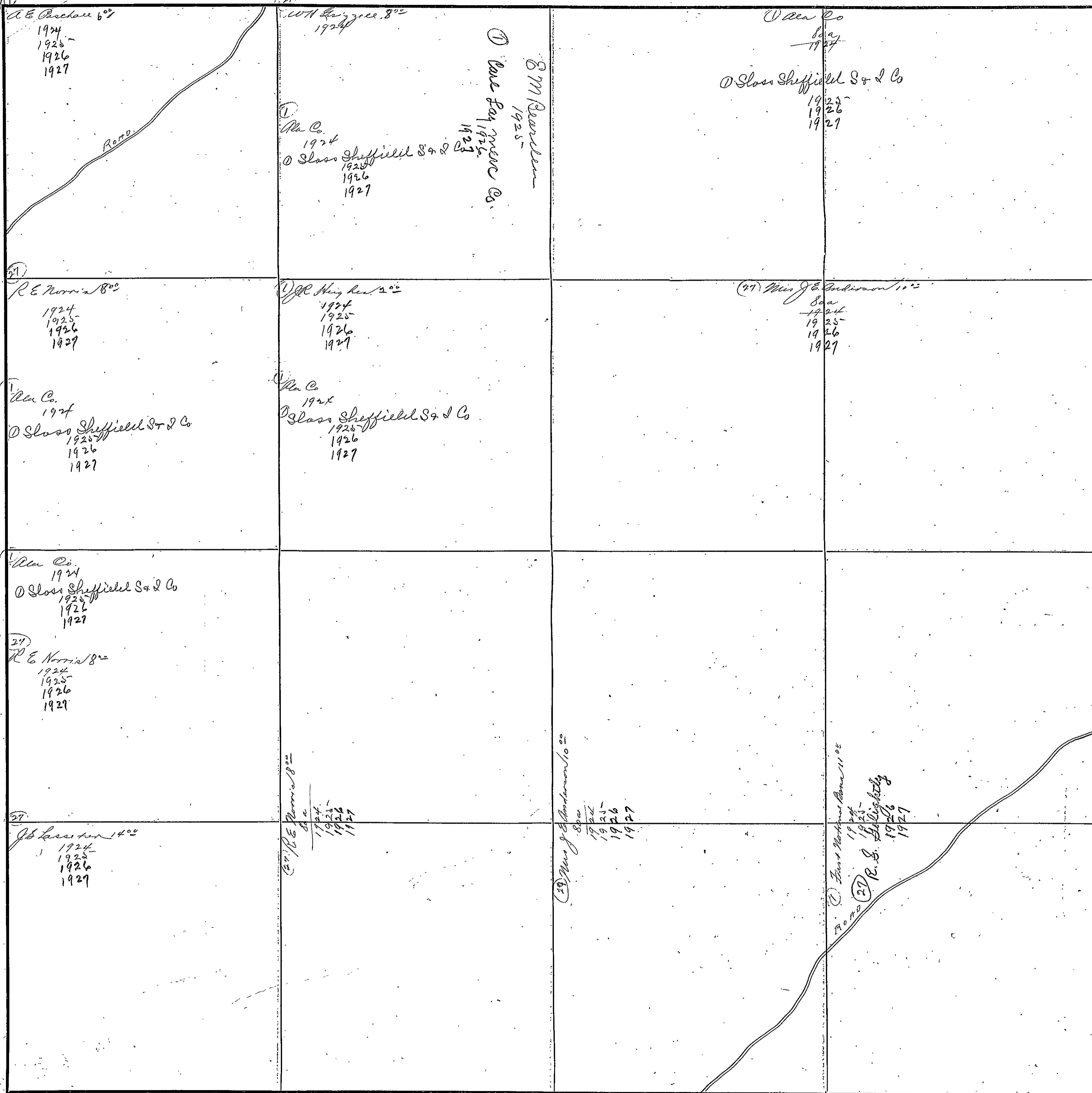
TOWNSHIP 11

RANGE 6



COUNTY ETOWAH

Scale-300 Ft.=1 Inch

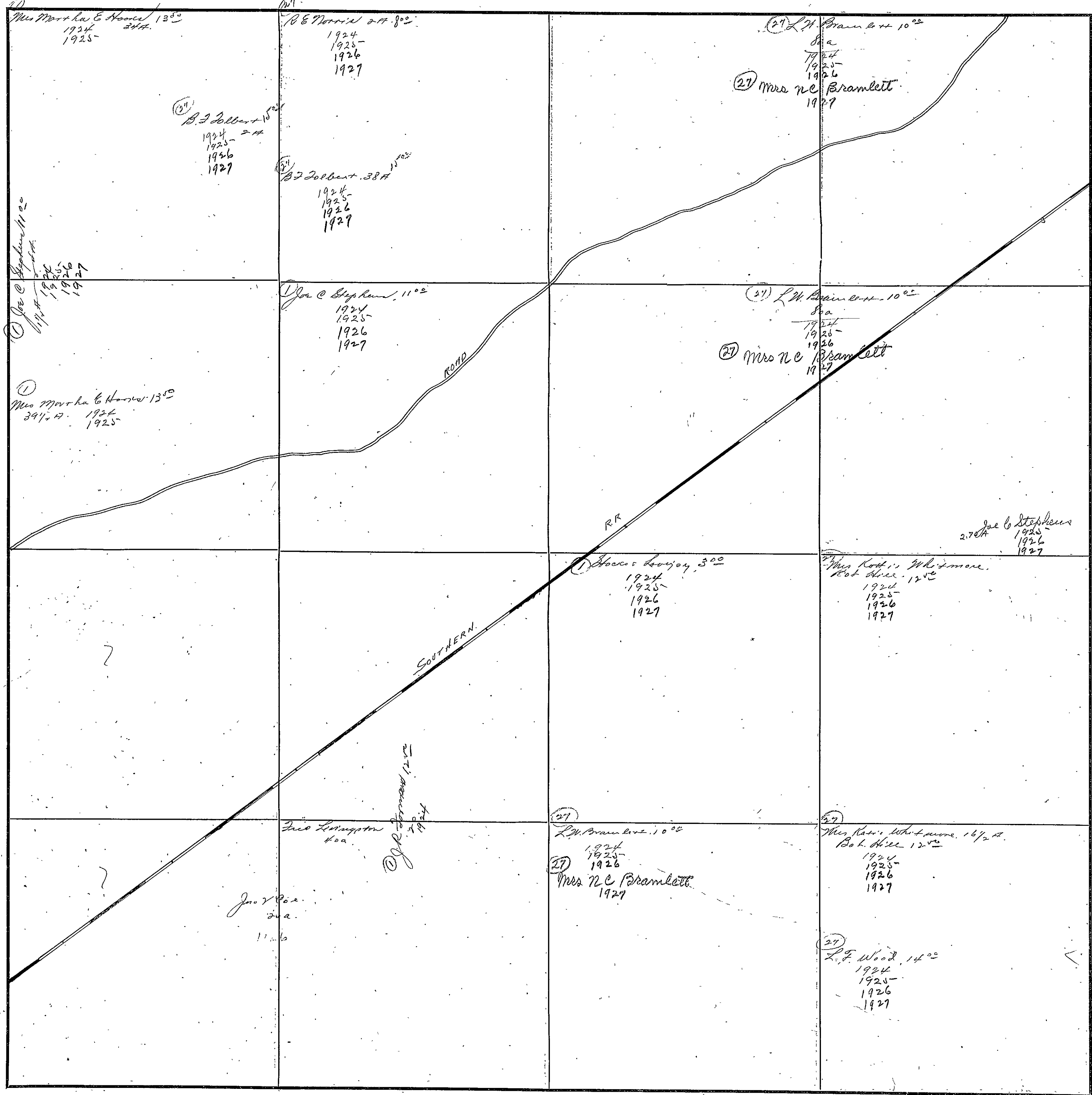


FORM 1-B, T. C.  
MARSHALL & BRUCE CO., NASHVILLE

SECTION 25

TOWNSHIP 11

RANGE 6



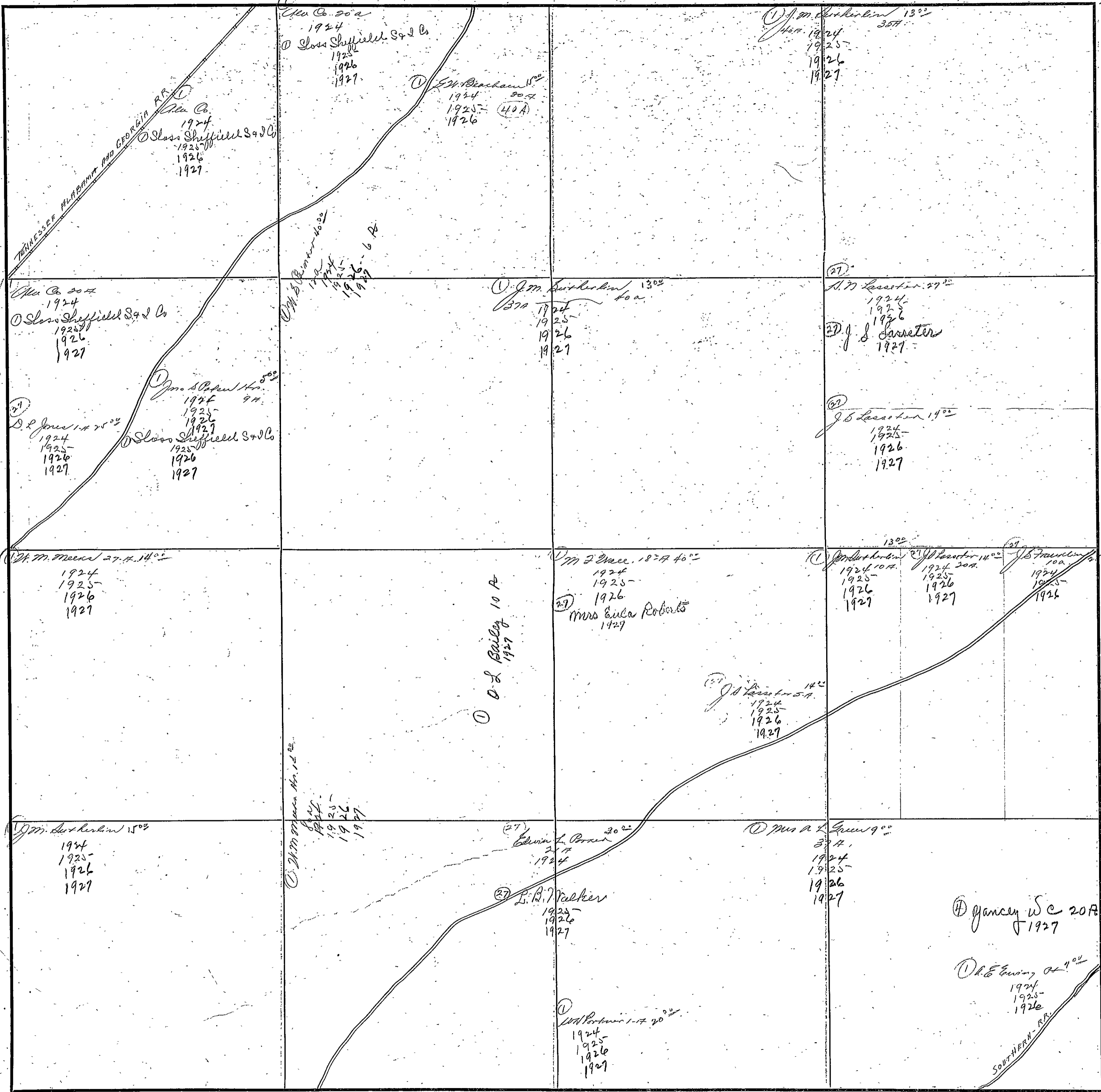
COUNTY ETOWAH

Scale-300 Ft.=1 Inch.

SECTION 26

TOWNSHIP 17 N

RANGE 6 E



COUNTY DEKALB

Scale-300 Ft.=1 Inch

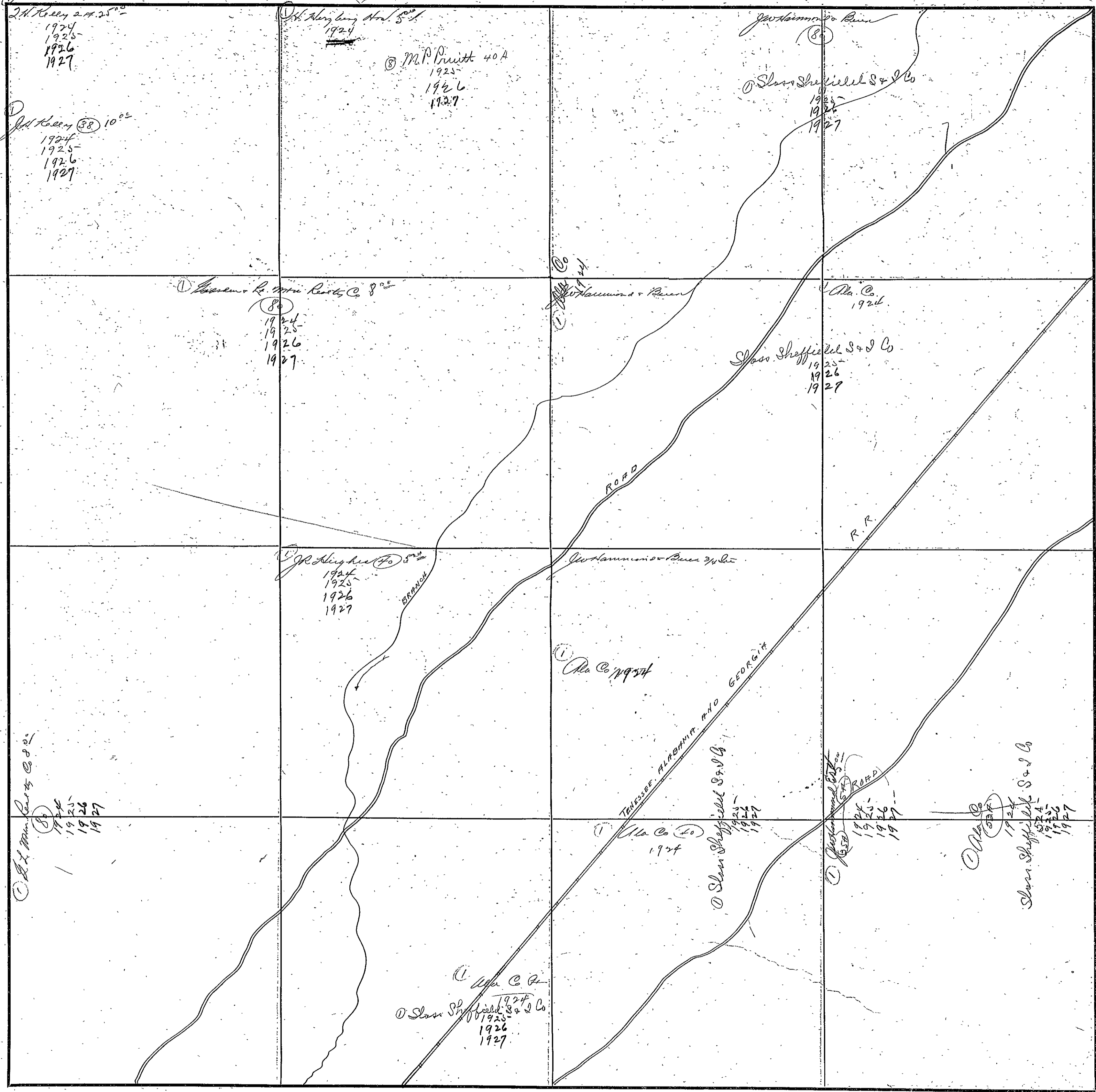
PLAT 100

FORM I-S. T. C.  
MARSHALL & BRUCE CO., NASHVILLE

SECTION 27

TOWNSHIP T1

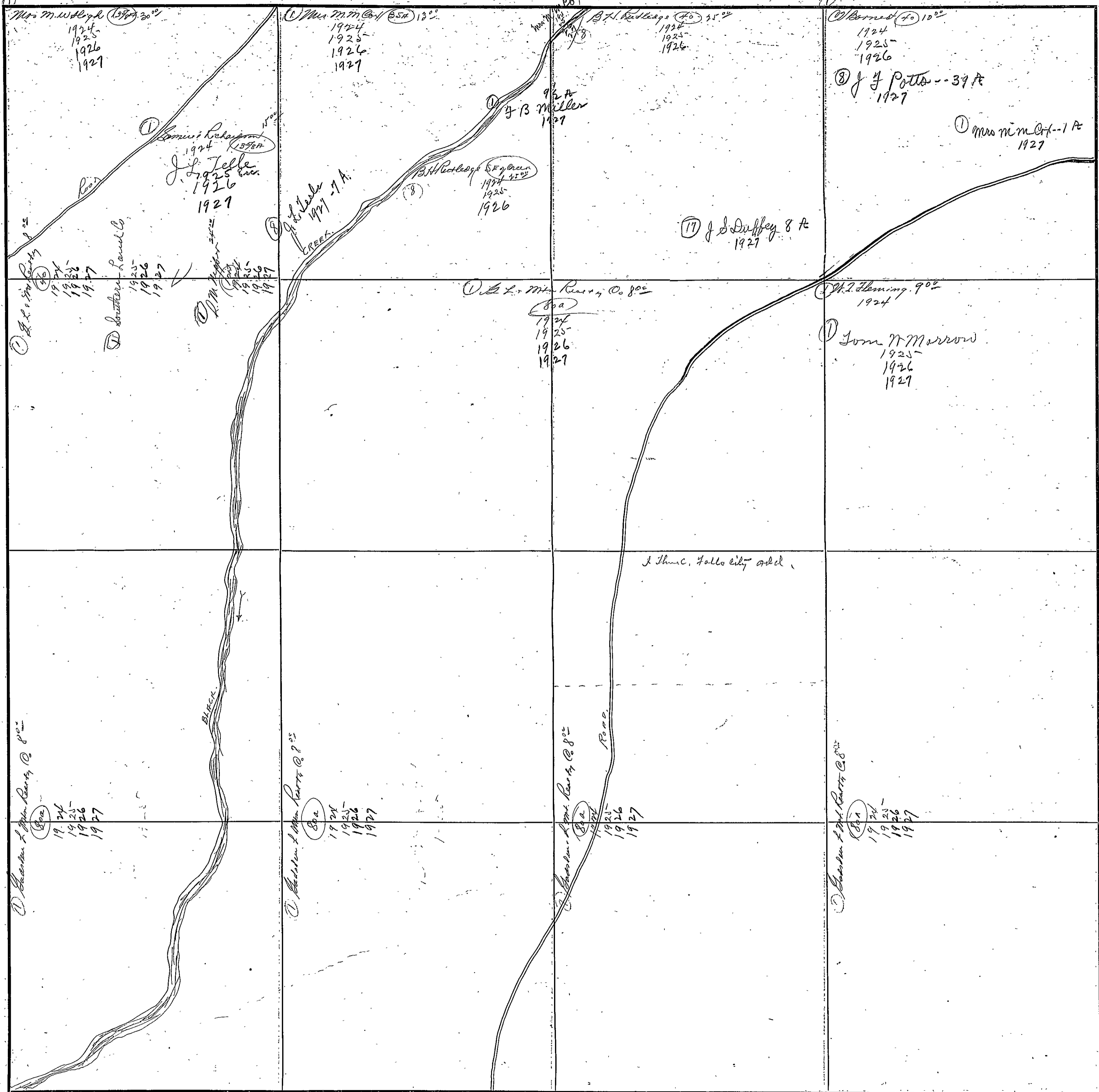
RANGE 6



COUNTY LOWAH

Scale-300 Ft.=1 inch

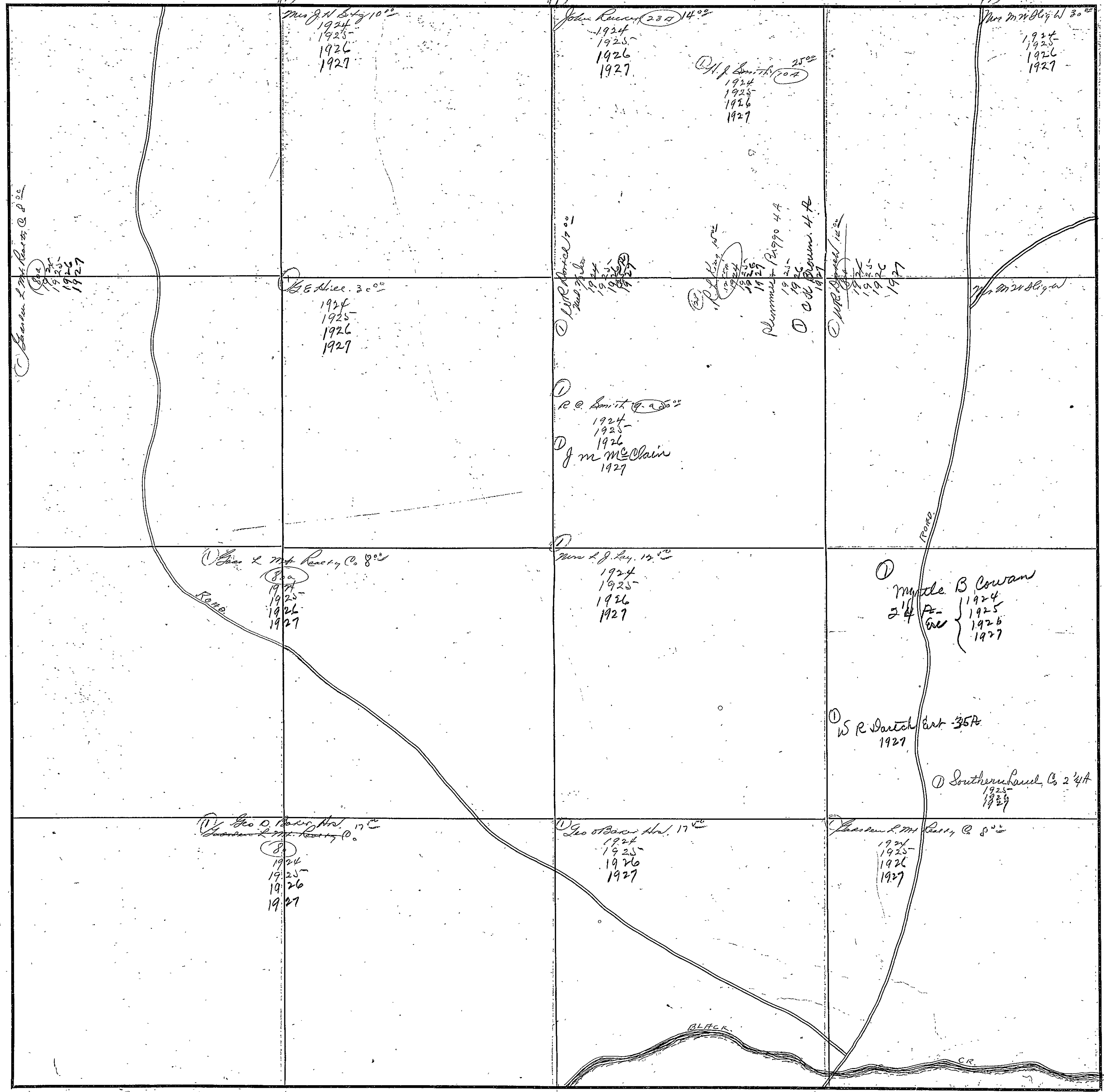




SECTION 29

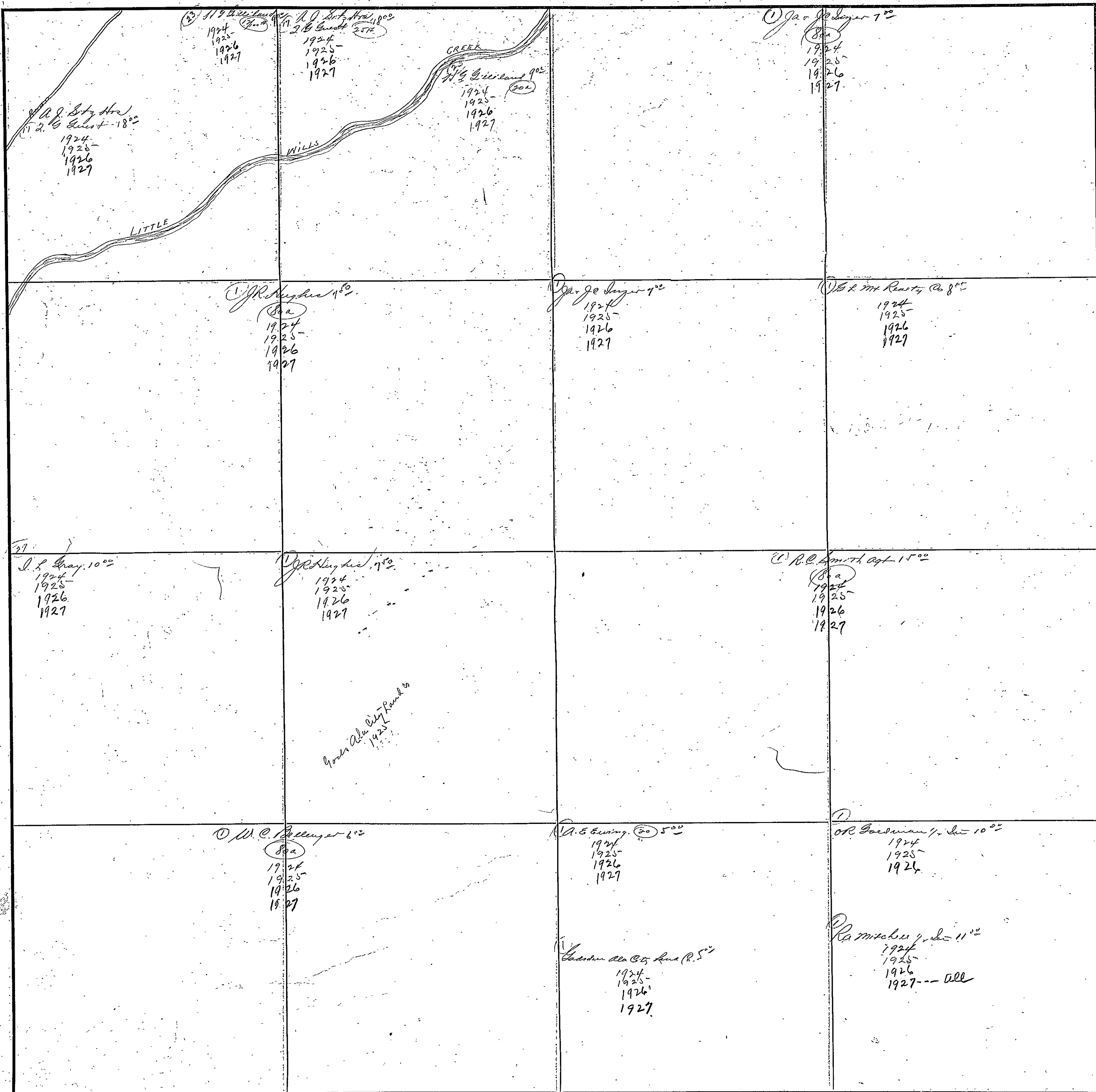
TOWNSHIP 17

RANGE 6



COUNTY HOWARD

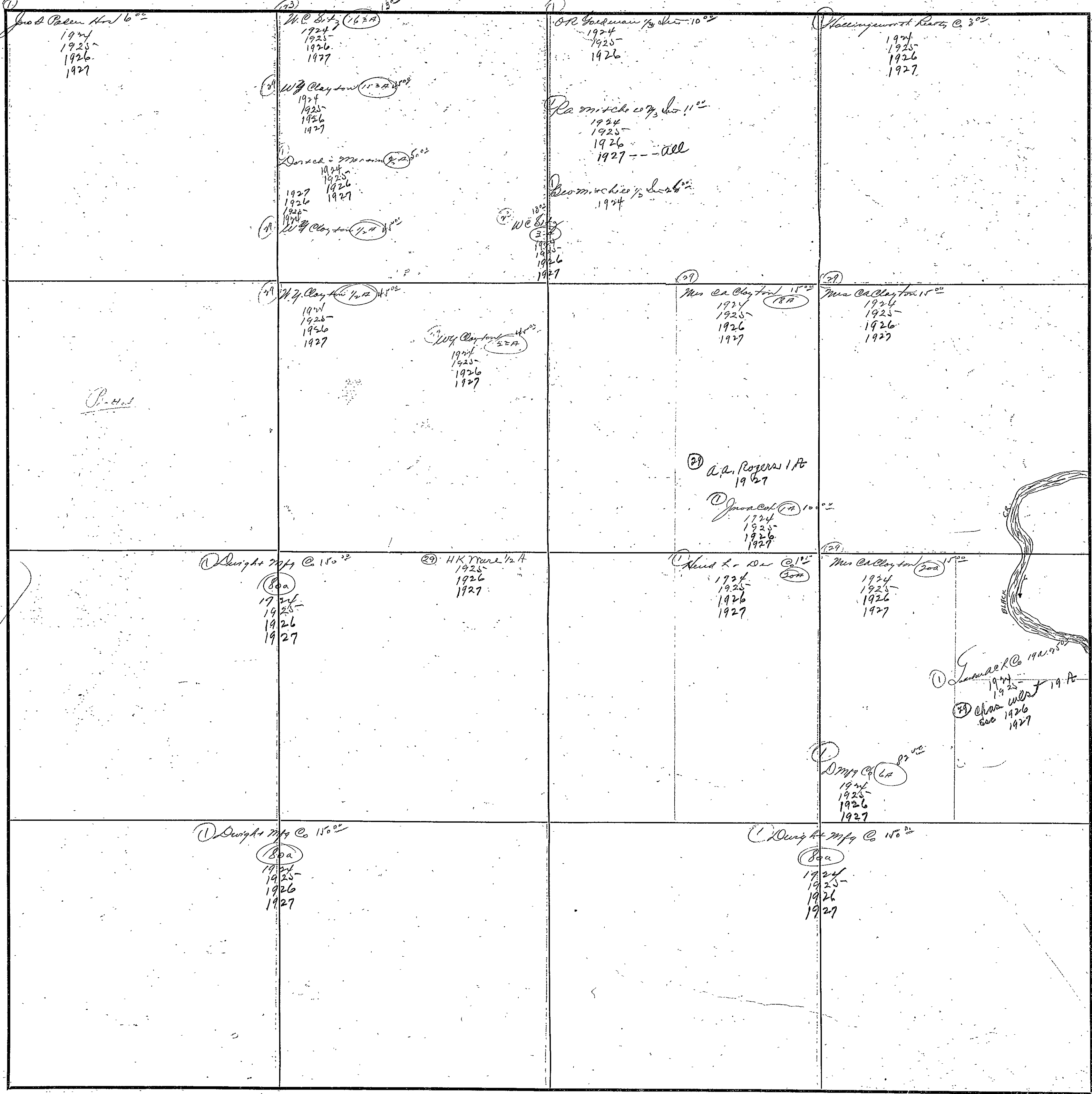
Scale-300 Ft.=1 inch

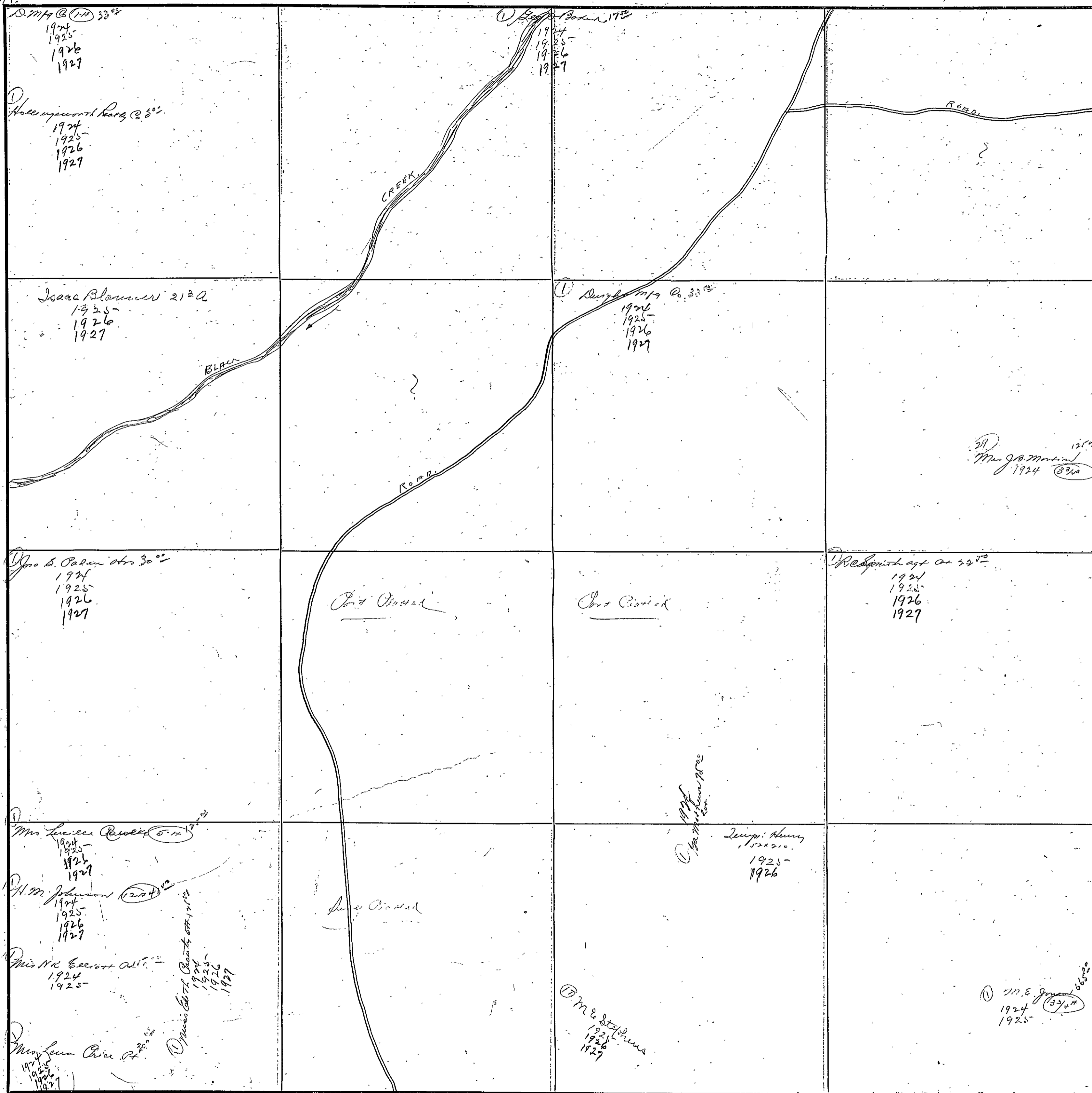


SECTION 31

TOWNSHIP 7 N

RANGE 6



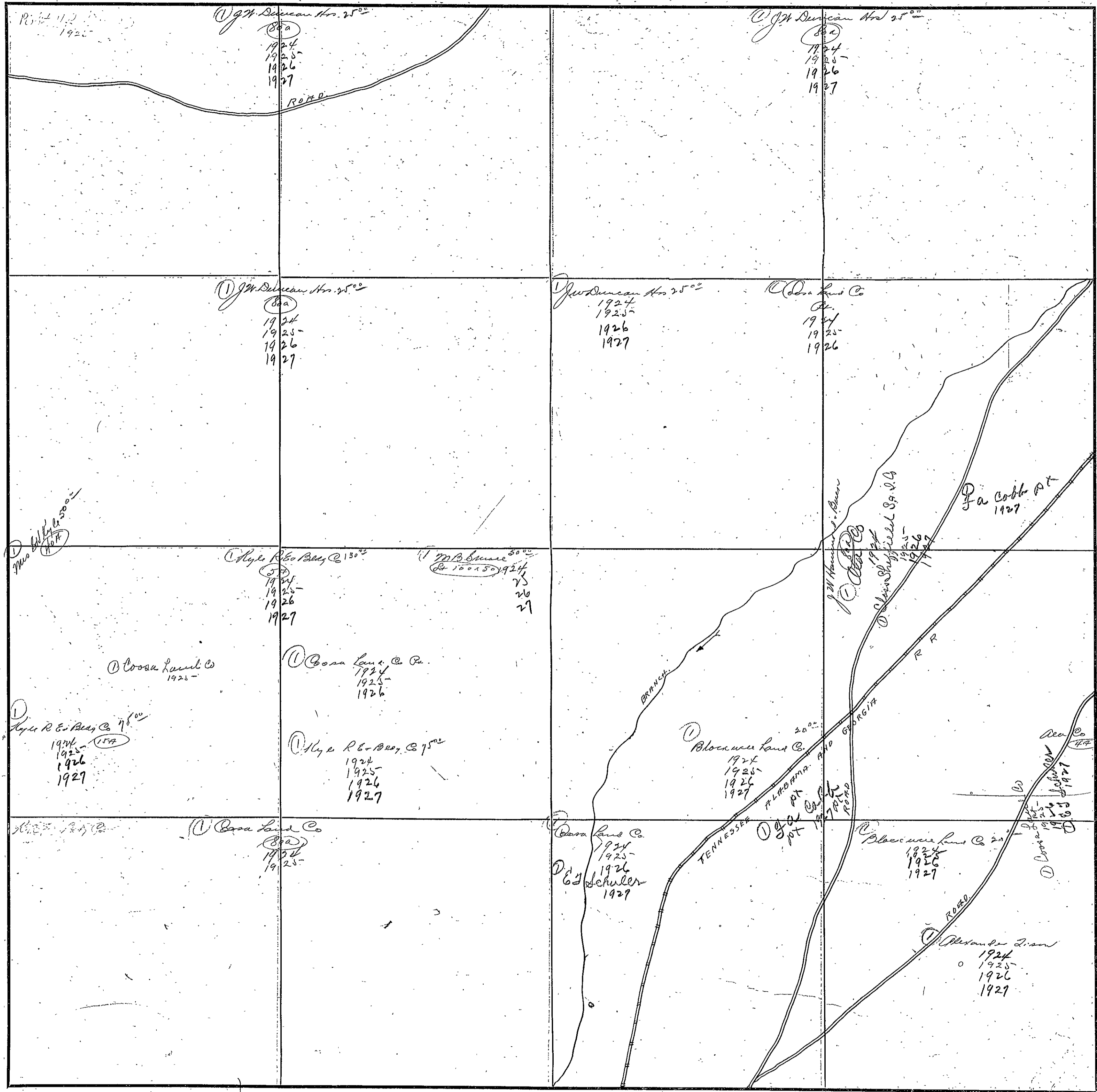


FORM 1-S. T. C.  
MARSHALL & BRUCE CO., NASHVILLE

SECTION 33

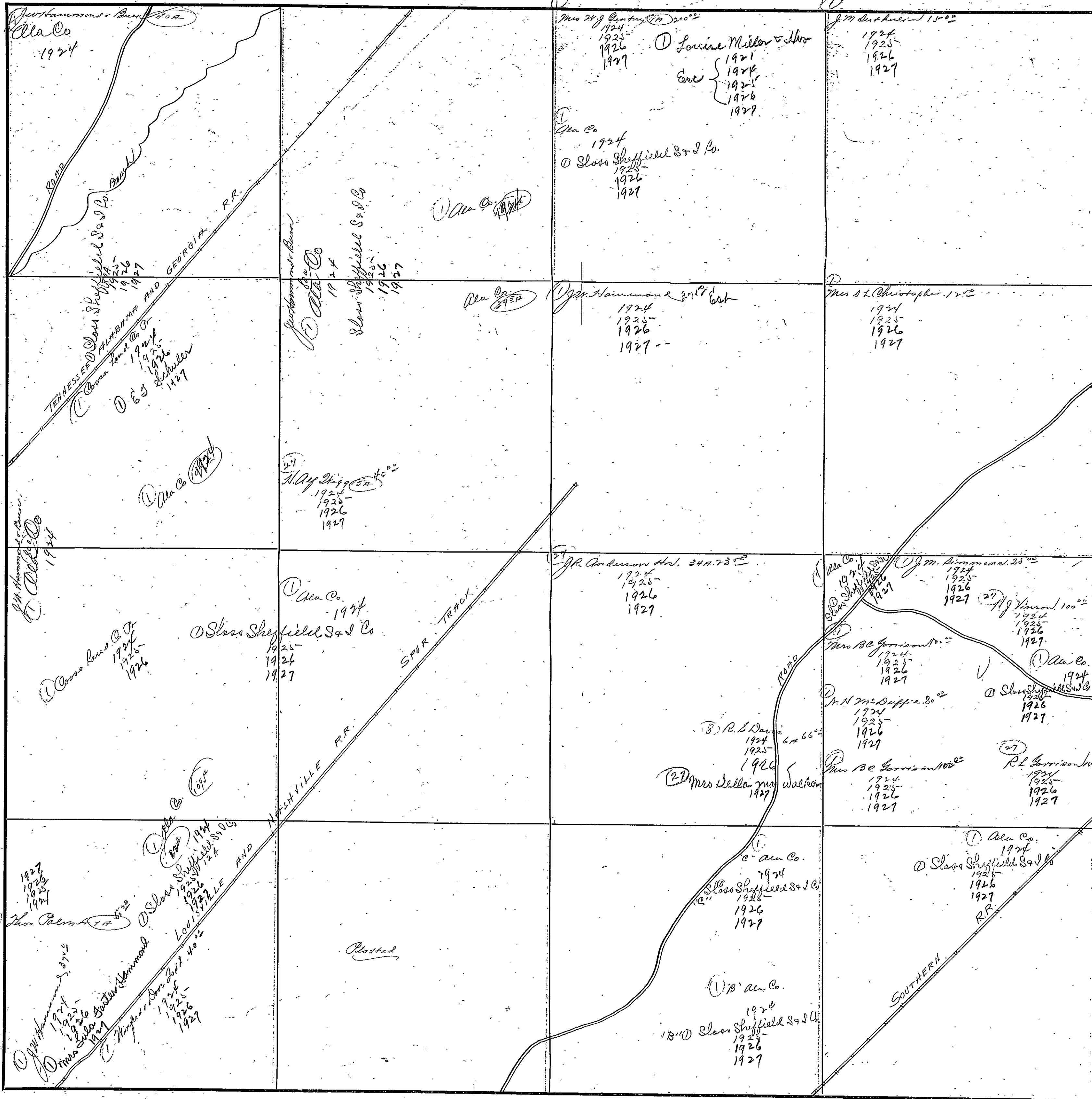
TOWNSHIP 7 N

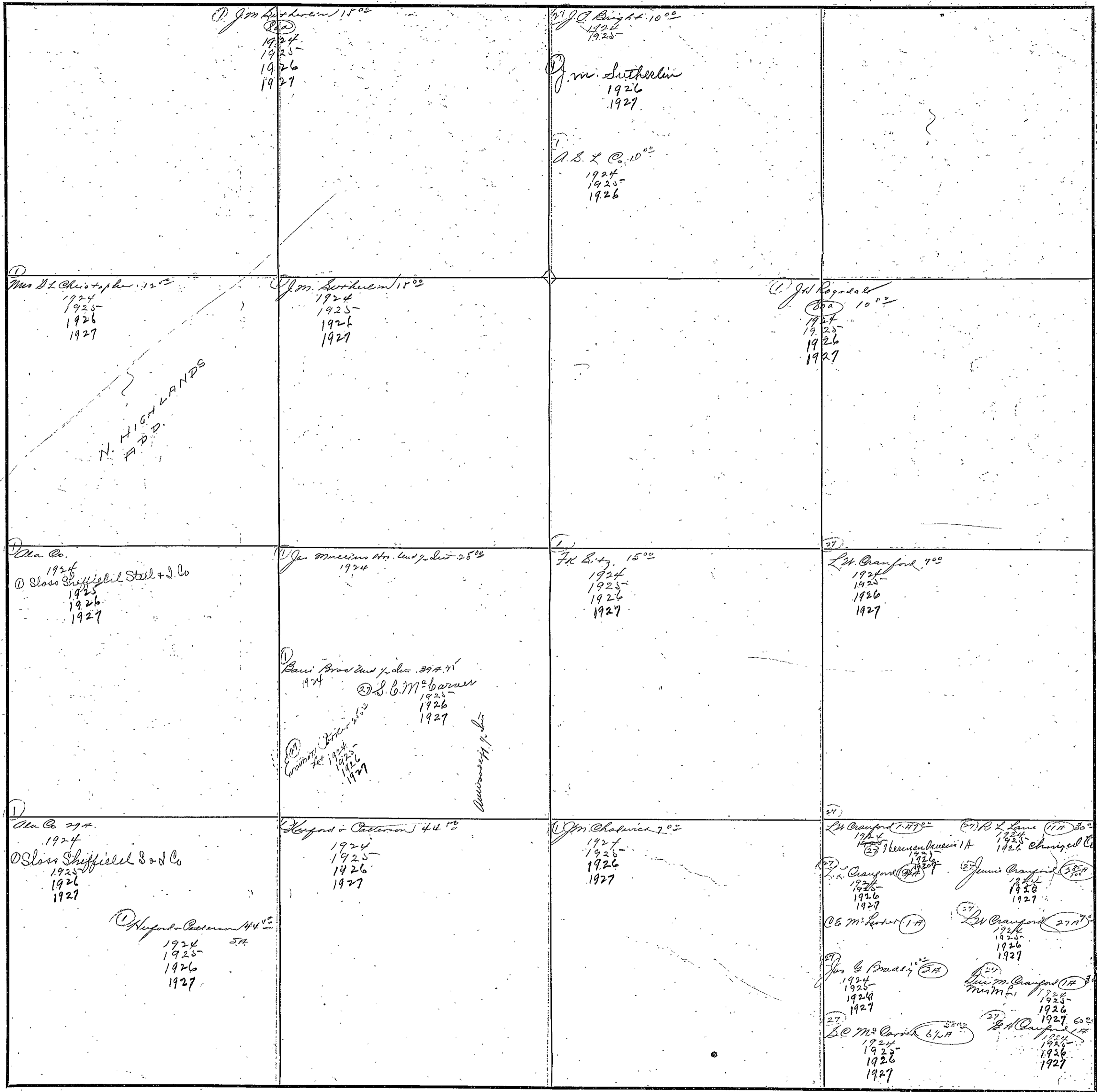
RANGE 6



COUNTY ELICWAH

Scale-300 Ft.=1 inch.



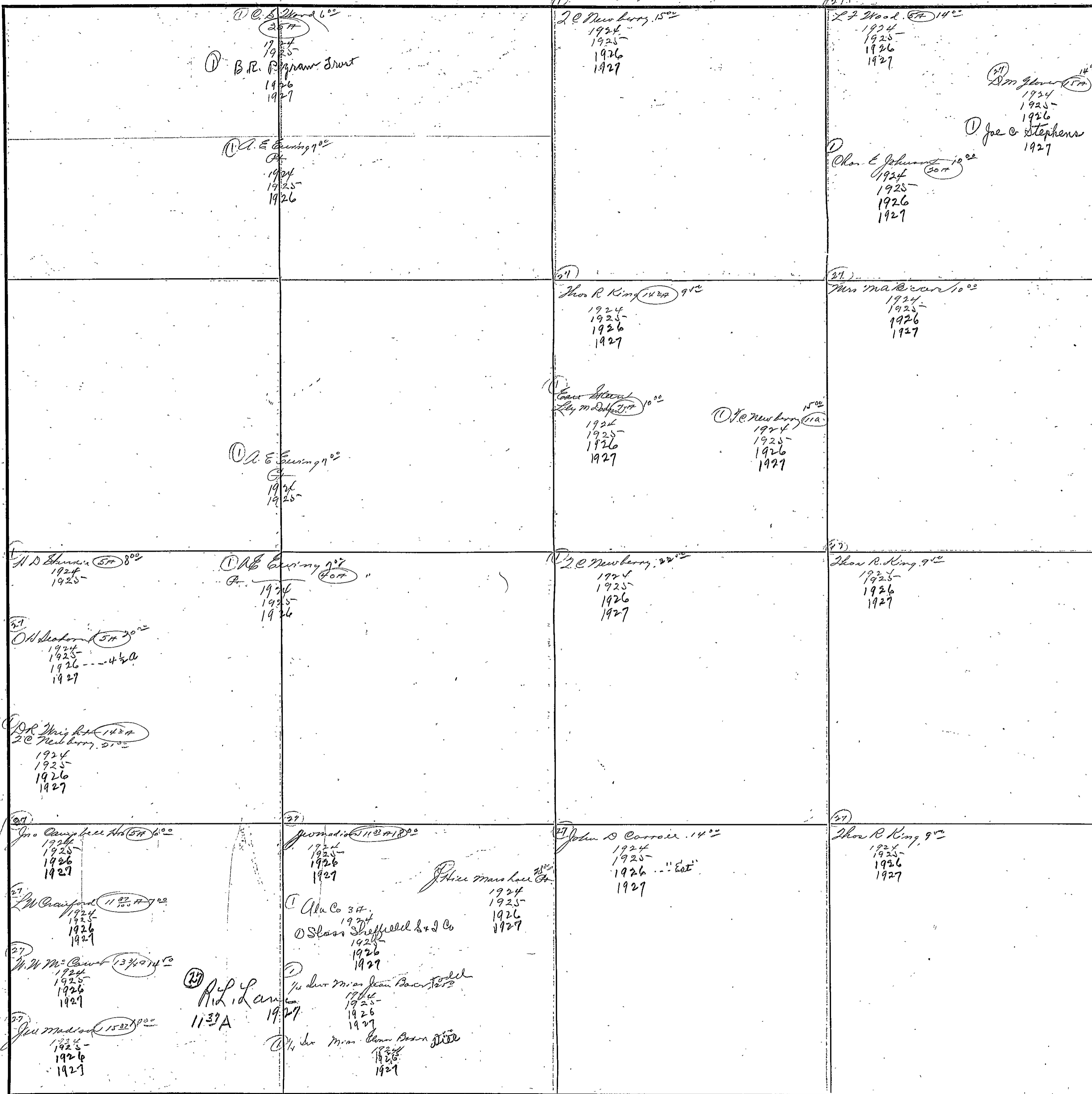




SECTION 26

TOWNSHIP 11

RANGE 6

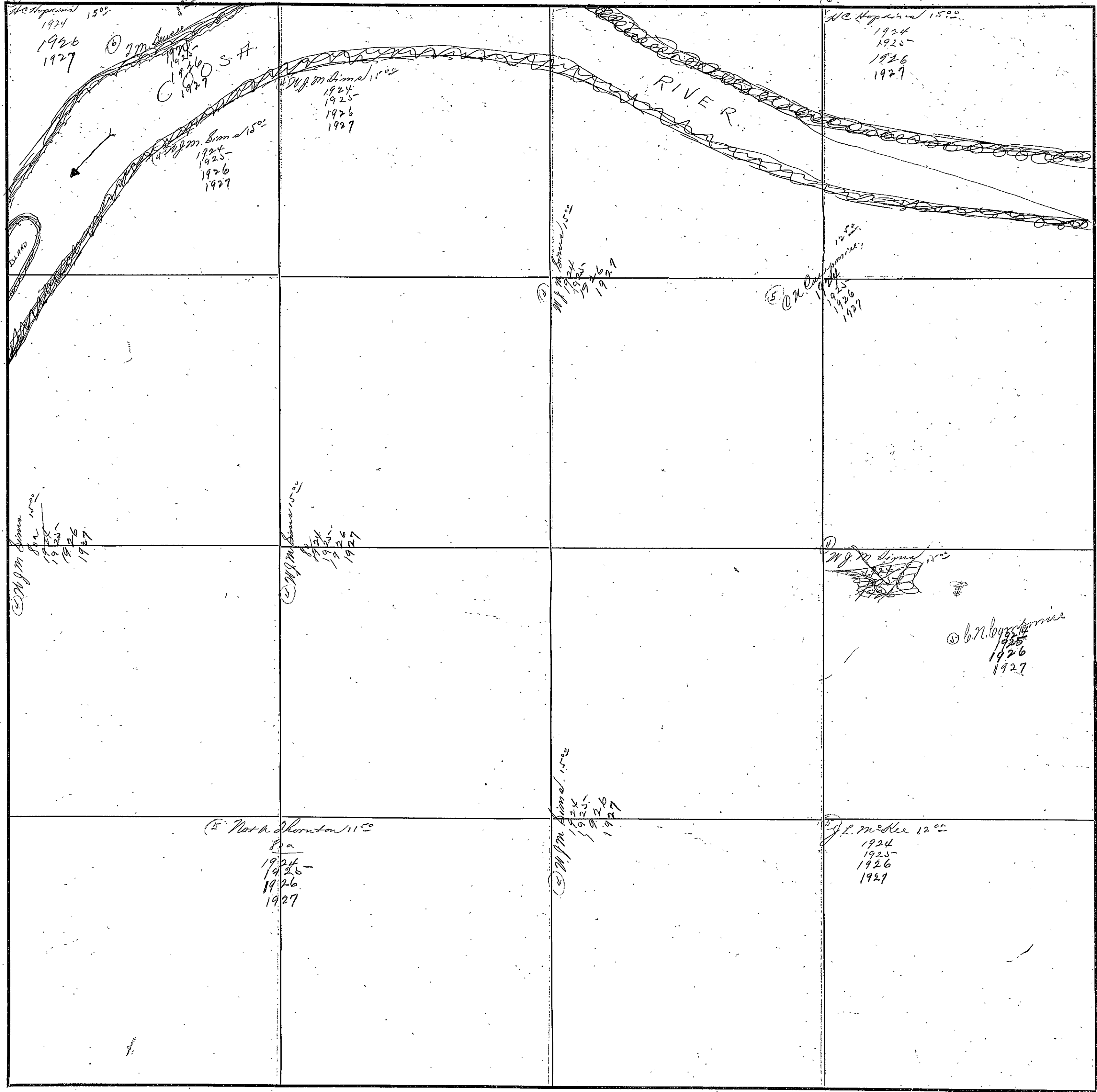


FORM 1-S. T. C.  
MARSHALL & BRUCE CO., NASHVILLE

SECTION 1

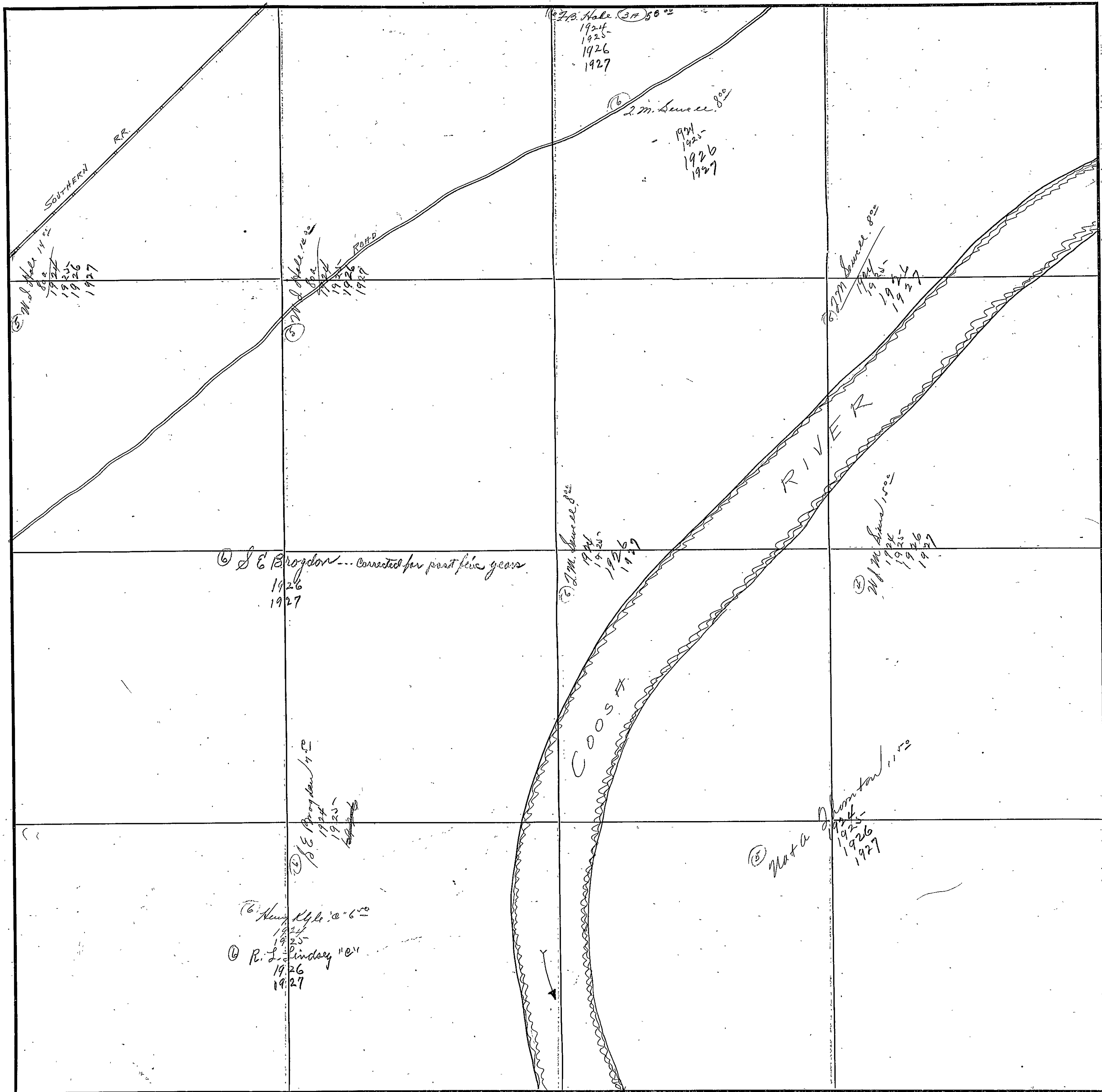
TOWNSHIP 11

RANGE 7



COUNTY HOWARD

Scale-300 Ft.=1 inch

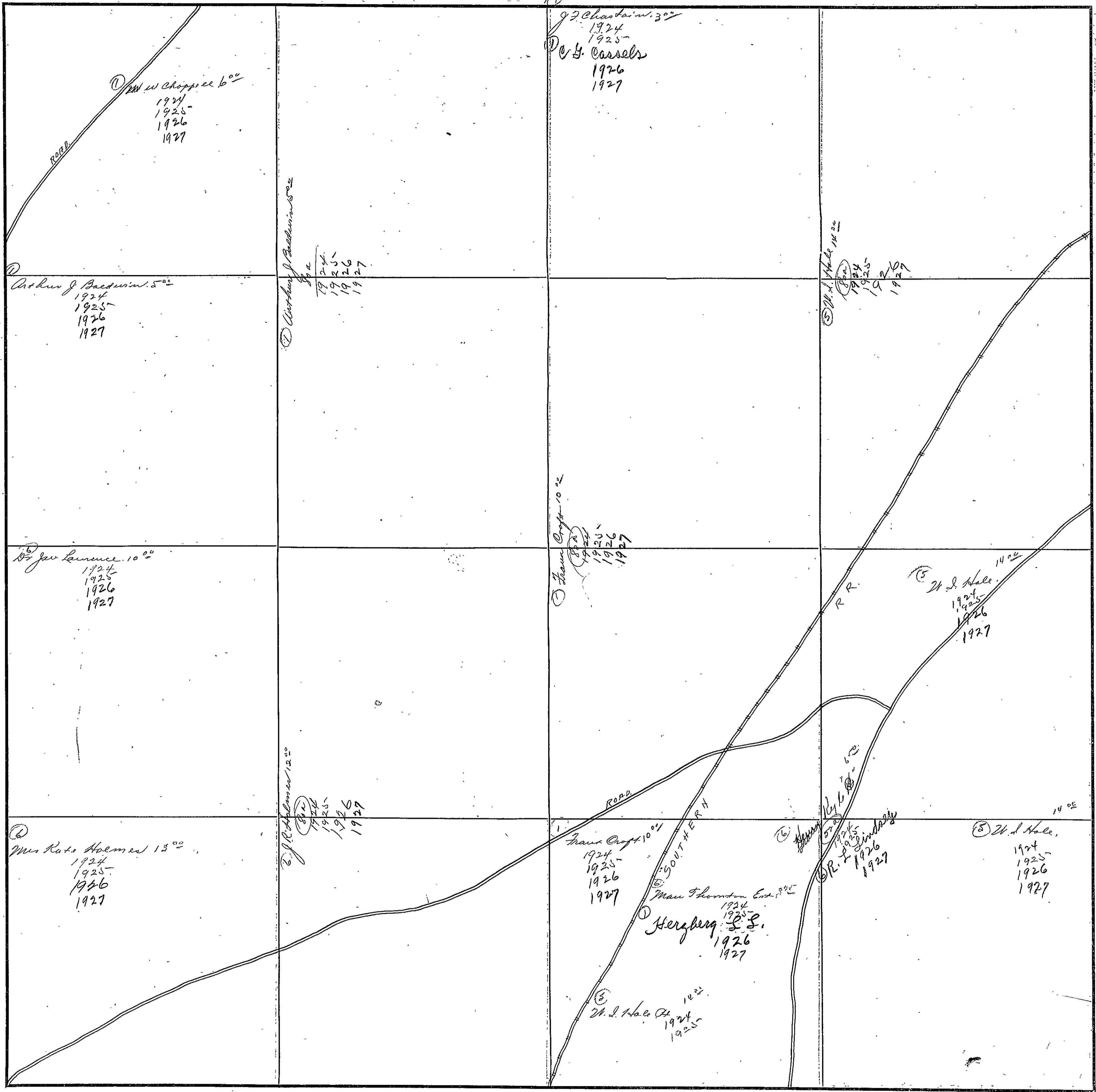


FORM 1-8, T. C.  
MARSHALL & BRUCE CO., NASHVILLE

SECTION 2

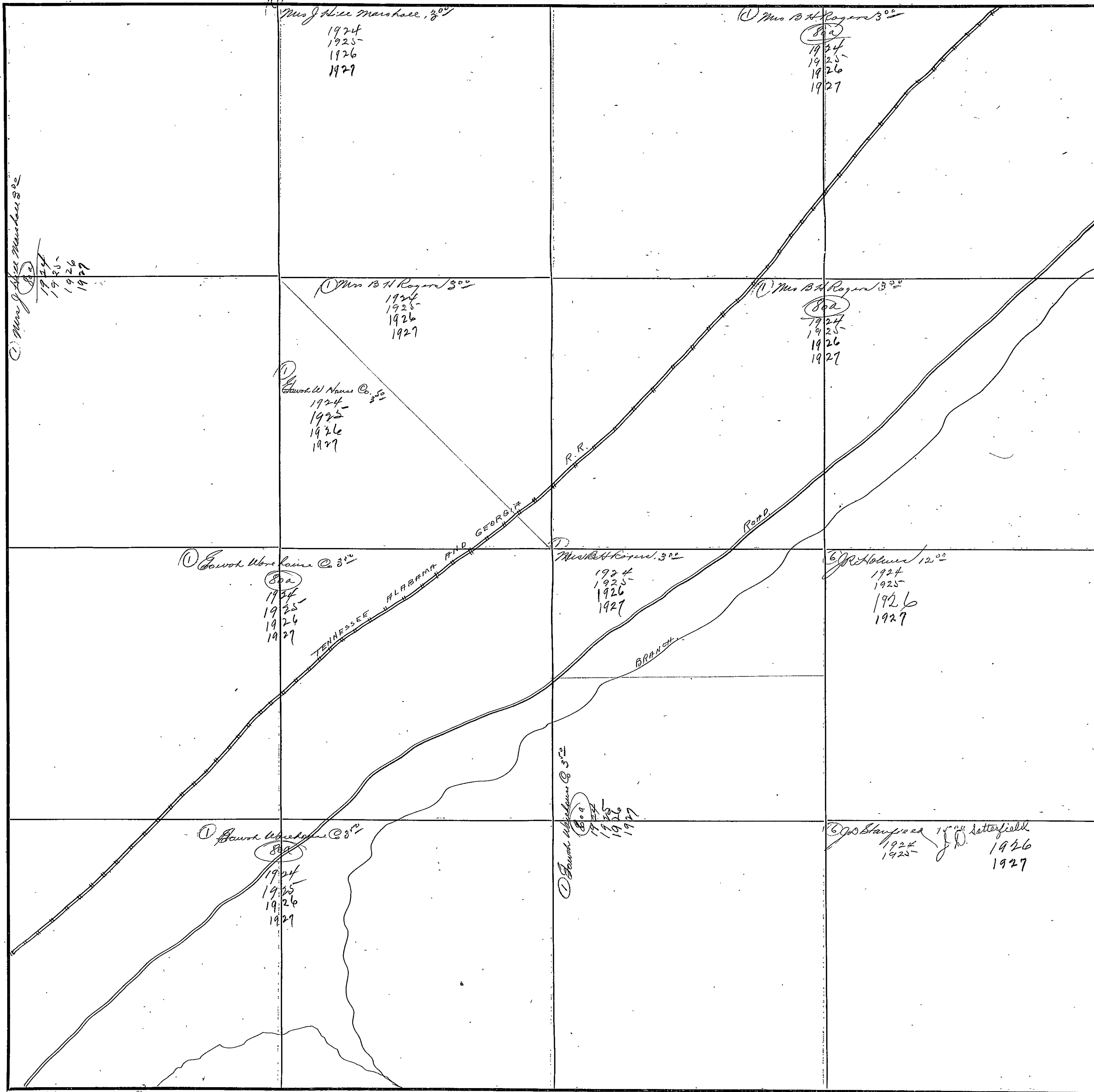
TOWNSHIP 11

RANGE 7



COUNTY ETOWAH

Scale-300 Ft.=1 Inch



(C) Mrs J Alice Marshall 30°  
1924  
1925  
1926  
1927

Mrs J Alice Marshall, 30°  
1924  
1925  
1926  
1927

(D) Mrs B H Rogers 30°  
802  
1924  
1925  
1926  
1927

(D) Mrs B H Rogers 30°  
1924  
1925  
1926  
1927

(D) Mrs B H Rogers 30°  
802  
1924  
1925  
1926  
1927

(D) Howard W. Adams Co. 30°  
1924  
1925  
1926  
1927

(D) Howard W. Adams Co. 30°  
802  
1924  
1925  
1926  
1927

(D) Mrs B H Rogers 30°  
1924  
1925  
1926  
1927

(D) R. H. Adams 120°  
1924  
1925  
1926  
1927

(D) Howard W. Adams Co. 30°  
803  
1924  
1925  
1926  
1927

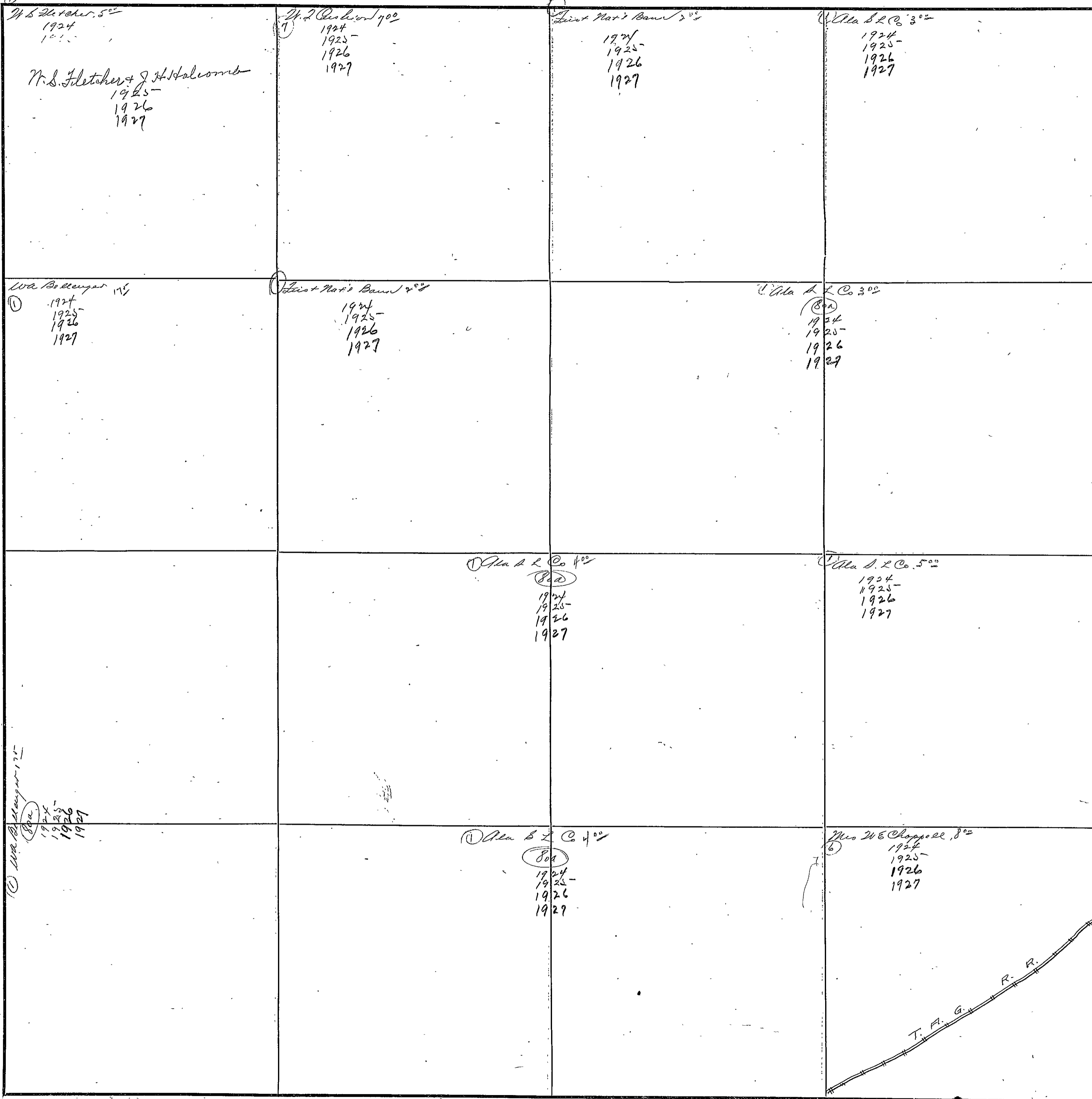
(D) Howard W. Adams Co. 30°  
809  
1924  
1925  
1926  
1927

(D) W. H. Adams 140°  
1924  
1925  
1926  
1927

SECTION 5

TOWNSHIP 11

RANGE 7



COUNTY ETOWAH

Scale-300 Ft.=1 Inch

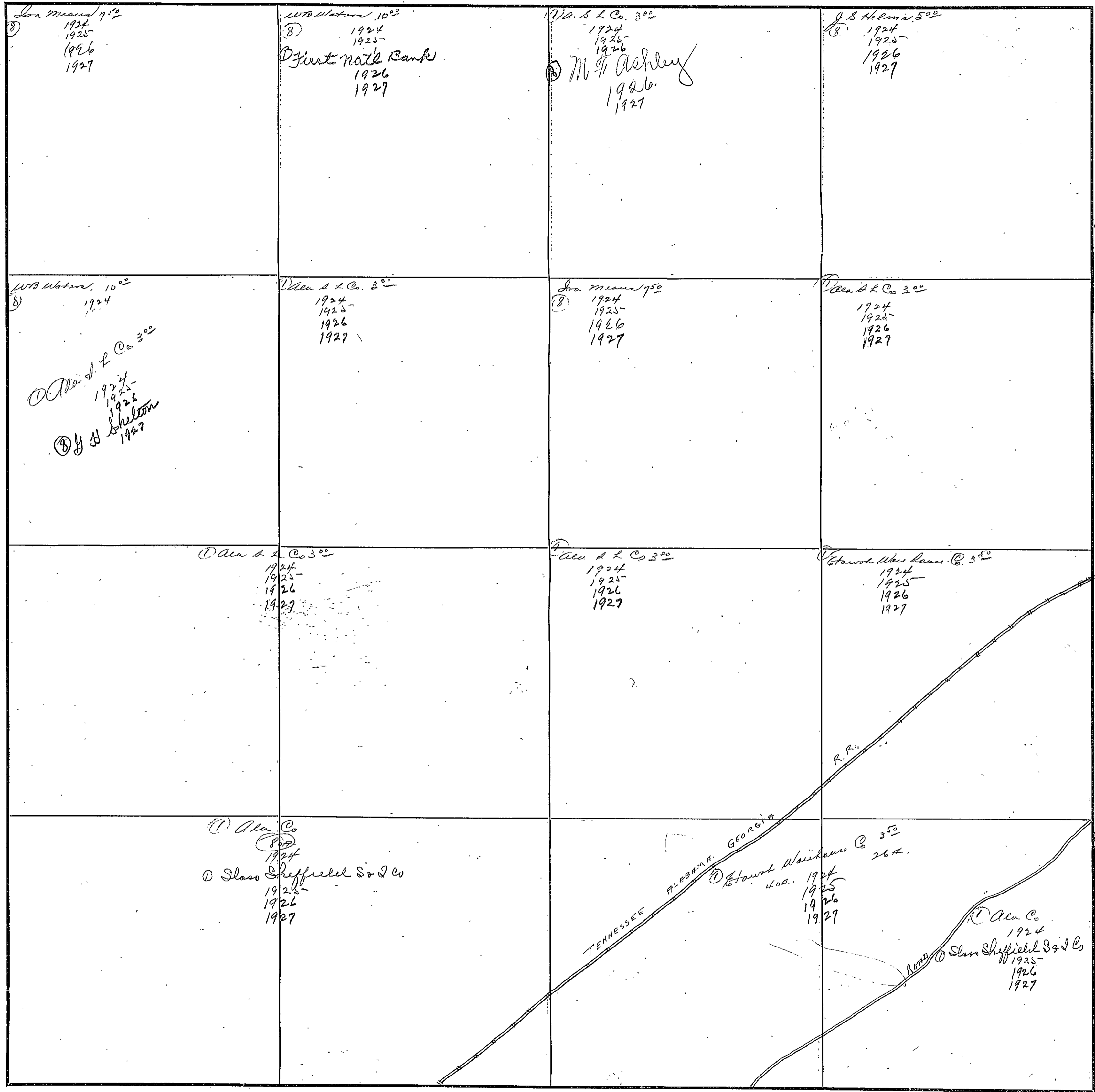
|  |  |   |  |
|--|--|---|--|
| <p>John Garner, 10<sup>00</sup><br/>       (8) 1924-<br/>       1925-<br/>       1926<br/>       1927</p>  | <p>M. S. Garner, 10<sup>00</sup><br/>       (8) 1924-<br/>       1925-<br/>       1926<br/>       1927</p> |   |  |
|  | <p>W. H. Garner, 5<sup>00</sup><br/>       (8) 1924-<br/>       1925-<br/>       1926<br/>       1927</p>  |   | <p>(1) G. M. Hammond 7<sup>81</sup><br/>       (40) 1924-<br/>       1925-</p>                                 |
| <p>Lucas Langford 7<sup>00</sup><br/>       (8) 1924-<br/>       1925-<br/>       1926</p> <p>Converted<br/>       part 5<sup>00</sup><br/>       (8) A. S. Langford<br/>       1927</p>   | <p>E. H. Shelton, 7<sup>00</sup><br/>       (8) 1924-<br/>       1925-<br/>       1926<br/>       1927</p> |   | <p>(1) J. J. Langford 5<sup>00</sup><br/>       (8) 1924-<br/>       1925-<br/>       1926<br/>       1927</p> |
| <p>Lucas Langford 7<sup>00</sup><br/>       (8) 1924-<br/>       1925-<br/>       1926</p> <p>(8) 1924-<br/>       1925-<br/>       1926<br/>       1927<br/>       W. H. Langford<br/>       M. S. Langford 4<sup>00</sup><br/>       (8) 1924</p> <p>(1) First Natl Bank<br/>       1926<br/>       1927</p> | <p>M. S. Ashley, 7<sup>00</sup><br/>       (8) 1924-<br/>       1925-<br/>       1926<br/>       1927</p>  | <p>A. M. Gough, 7<sup>00</sup><br/>       (8) M. S. Gough, 4<sup>00</sup><br/>       1924-<br/>       1925-<br/>       1926<br/>       1927</p> | <p>E. H. Shelton, 7<sup>00</sup><br/>       (8) 1924-<br/>       1925-<br/>       1926<br/>       1927</p>     |

FORM 1-S. T. C.  
MARSHALL & BRUCE CO., NASHVILLE

SECTION 7

TOWNSHIP 11

RANGE 7



COUNTY ETOWAH

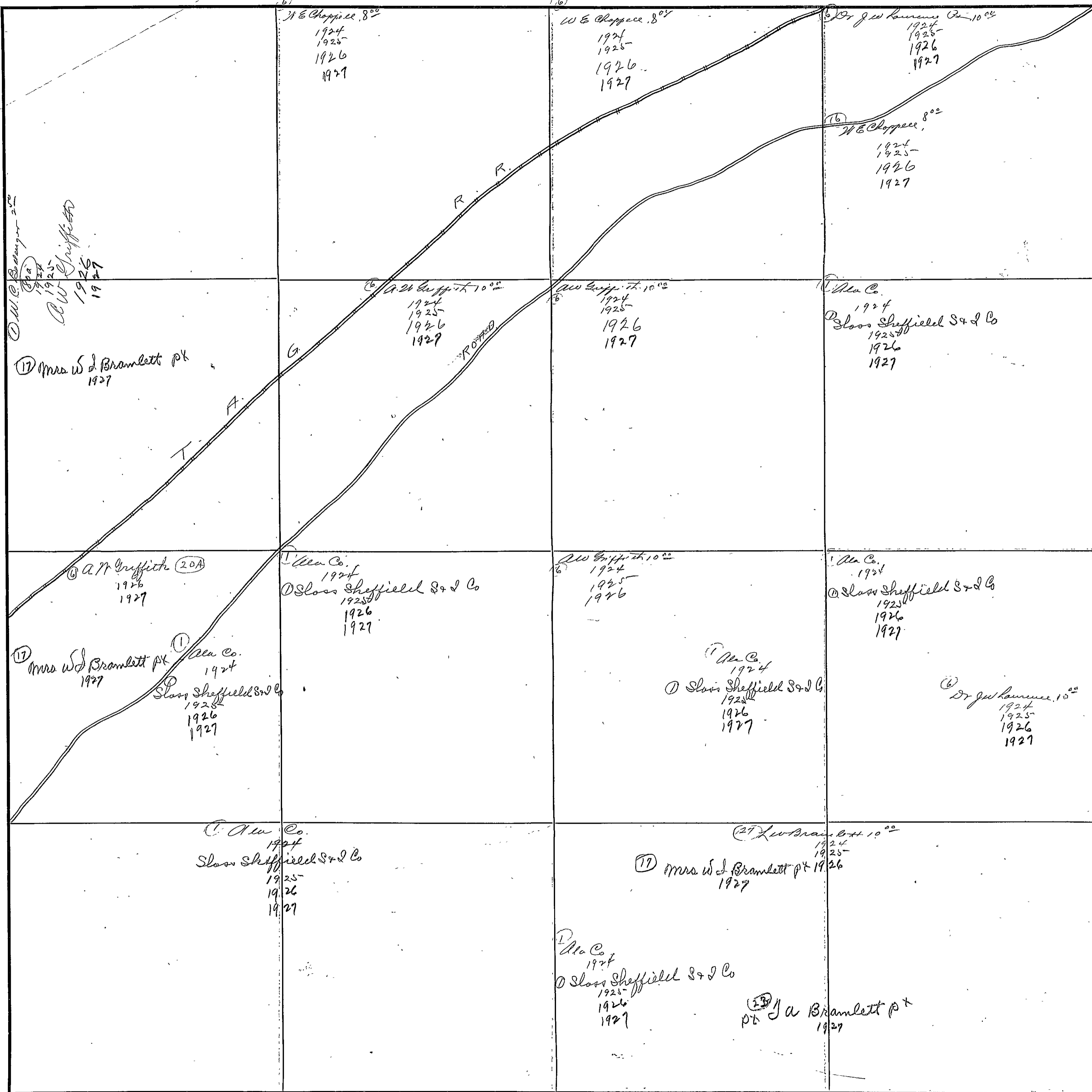
Scale-300 Ft.=1 Inch



SECTION 8

TOWNSHIP 71

RANGE 7



① W E Choppice 800  
1924  
1925  
1926  
1927

② W J Griffith  
1924  
1925  
1926  
1927

③ Mrs W J Bramlett px  
1927

④ A M Griffith (20A)  
1926  
1927

⑤ Mrs W J Bramlett px  
1927

⑥ Ala Co.  
1924

⑦ Sloss Sheffield S & L Co  
1925  
1926  
1927

⑧ Ala Co.  
1924

⑨ Sloss Sheffield S & L Co  
1925  
1926  
1927

⑩ W E Choppice 800  
1924  
1925  
1926  
1927

⑪ A M Griffith 1000  
1924  
1925  
1926  
1927

⑫ Ala Co.  
1924

⑬ Sloss Sheffield S & L Co  
1925  
1926  
1927

⑭ Ala Co.  
1924

⑮ Sloss Sheffield S & L Co  
1925  
1926  
1927

⑯ Ala Co.  
1924

⑰ Sloss Sheffield S & L Co  
1925  
1926  
1927

⑱ Mrs W J Bramlett px  
1926

⑲ Ala Co.  
1924

⑳ Sloss Sheffield S & L Co  
1925  
1926  
1927

㉑ J A Bramlett px  
1927

㉒ Dr J W Lawrence Co 1000  
1924  
1925  
1926  
1927

㉓ W E Choppice 800  
1924  
1925  
1926  
1927

㉔ Ala Co.  
1924

㉕ Sloss Sheffield S & L Co  
1925  
1926  
1927

㉖ Ala Co.  
1924

㉗ Sloss Sheffield S & L Co  
1925  
1926  
1927

㉘ Dr J W Lawrence 1000  
1924  
1925  
1926  
1927

㉙ W E Choppice 800  
1924  
1925  
1926  
1927

COUNTY IOWA

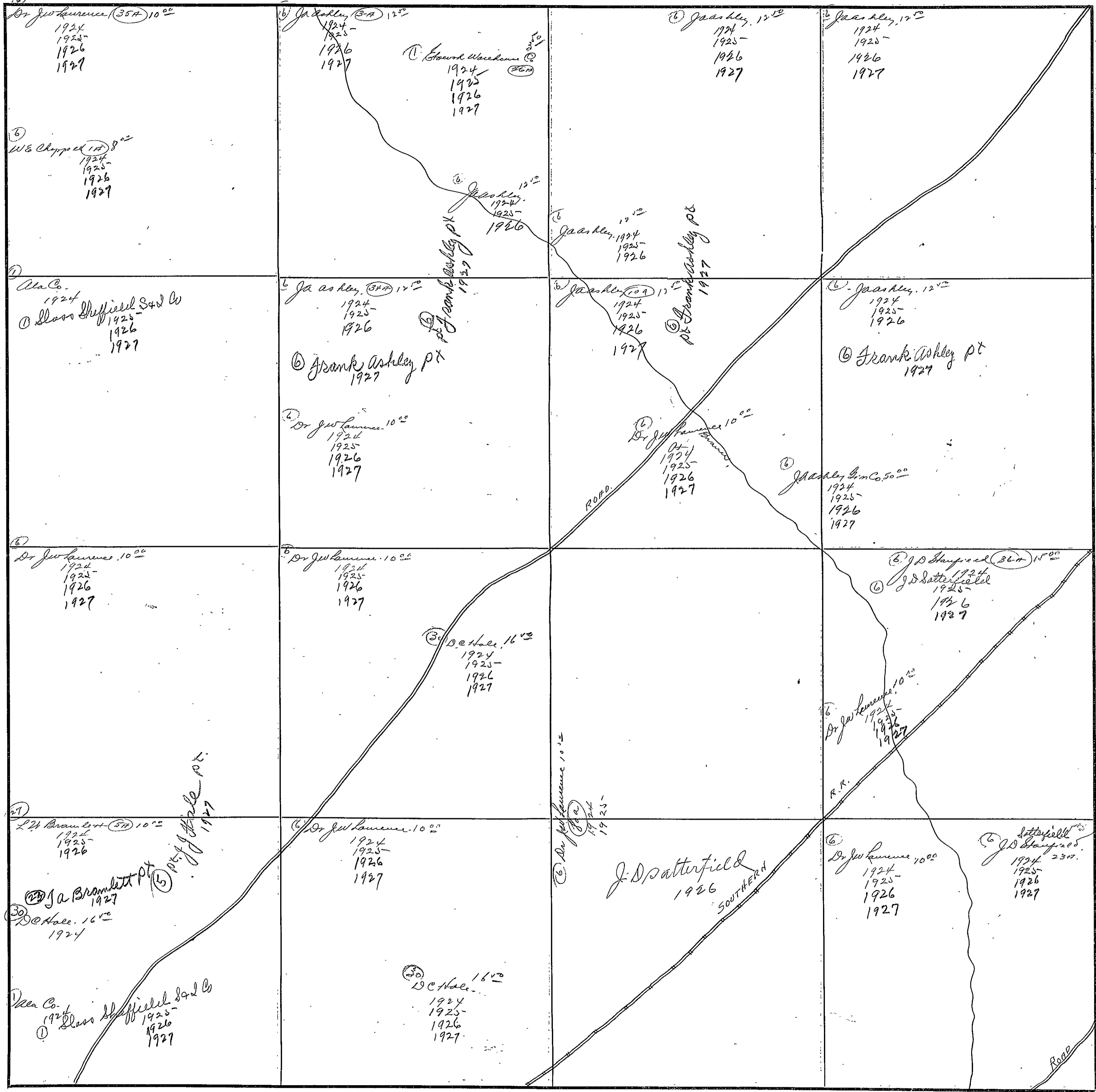
Scale-300 Ft.=1 inch

FORM 1-B T.C.  
MARSHALL & BRUCE CO., NASHVILLE

SECTION 9

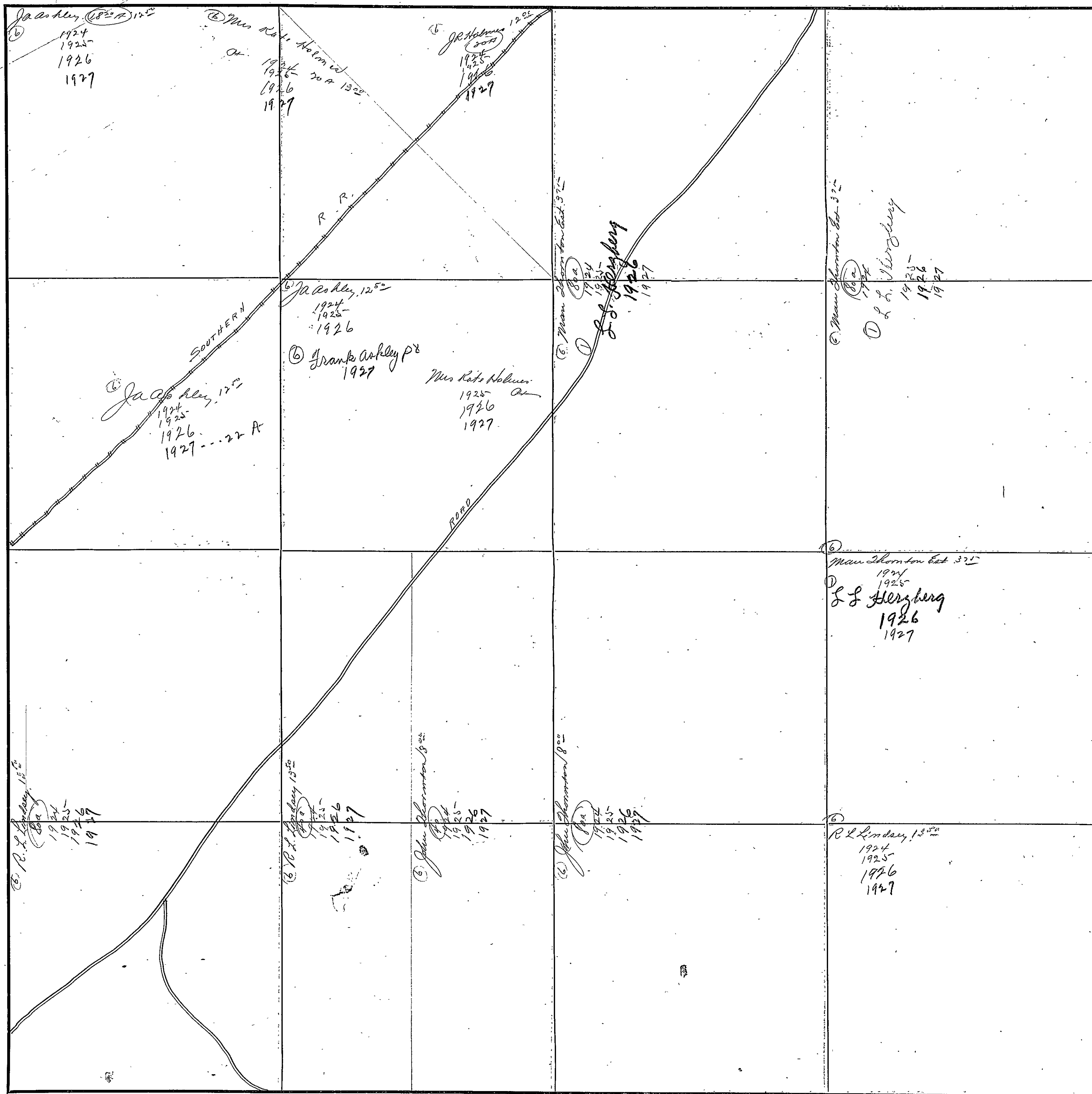
TOWNSHIP 11

RANGE 7



COUNTY ETOWAH

Scale-300 Ft.=1 inch

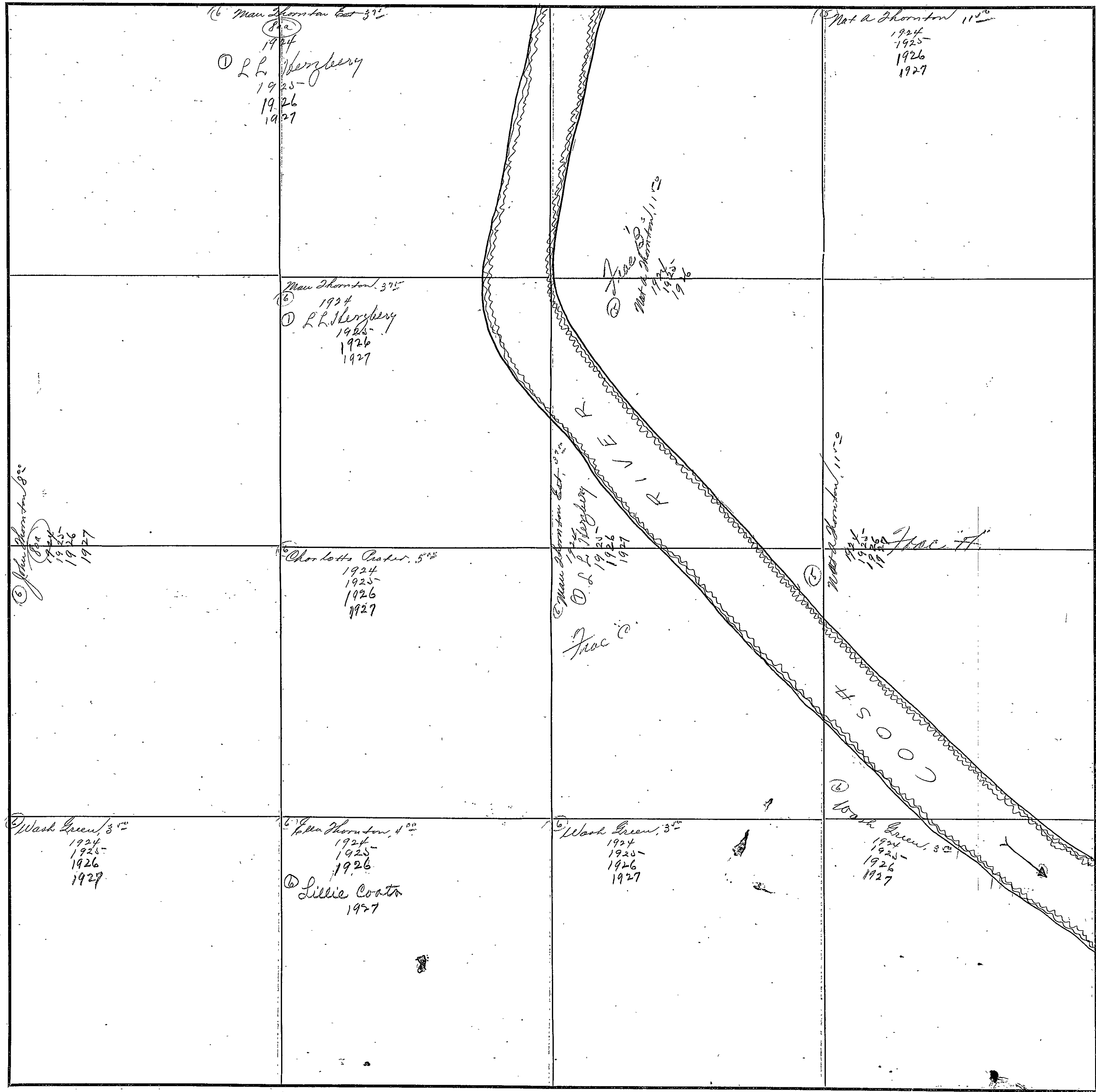


FORM 1-S. T. C.  
MARSHALL & BRUCE CO., NASHVILLE

SECTION 11

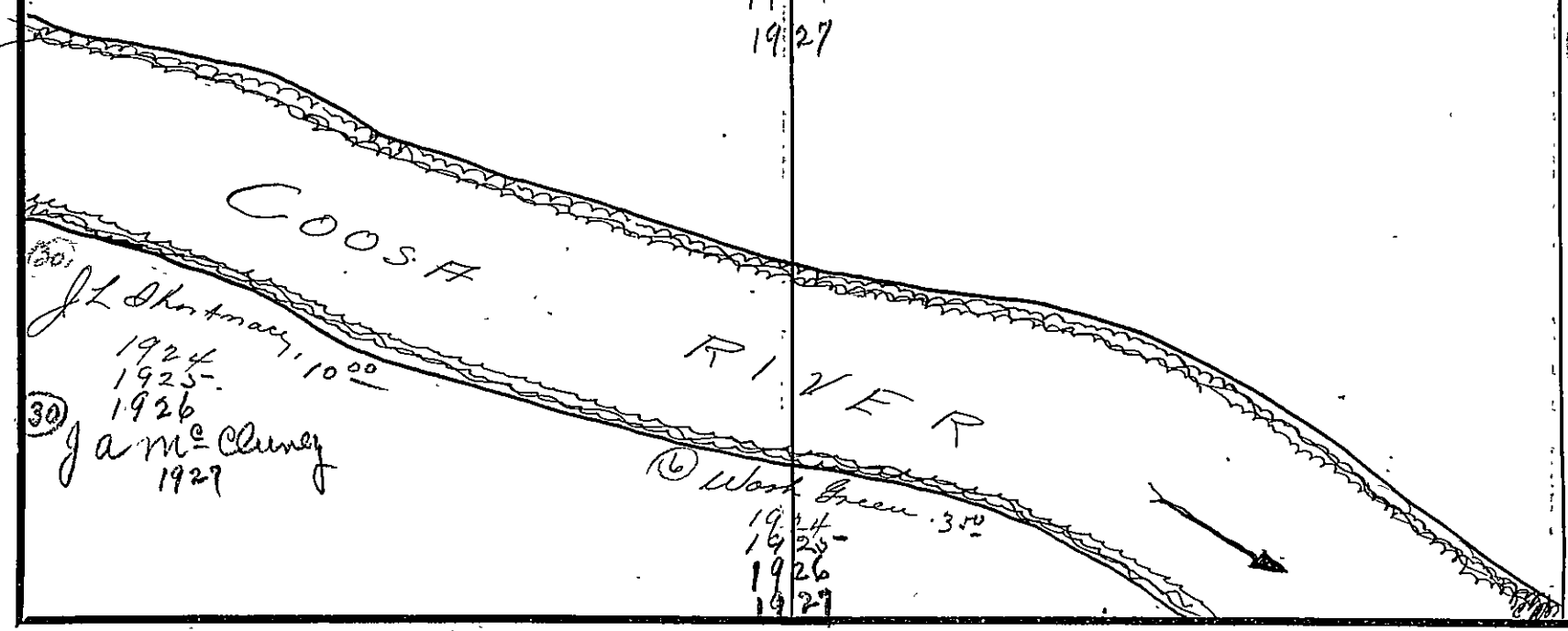
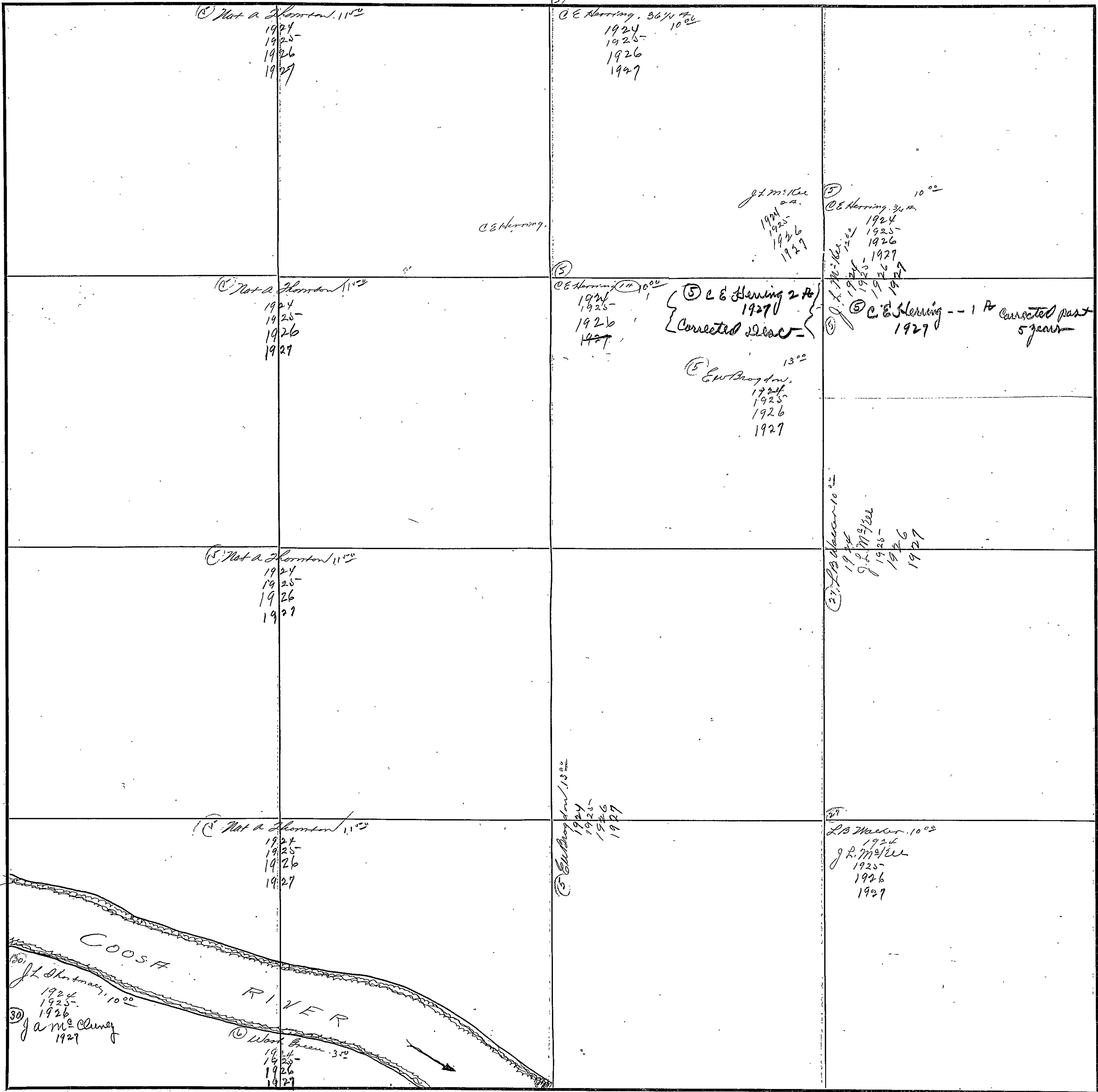
TOWNSHIP 11

RANGE 7



COUNTY ETOWAH

Scale-300 Ft.=1 inch.

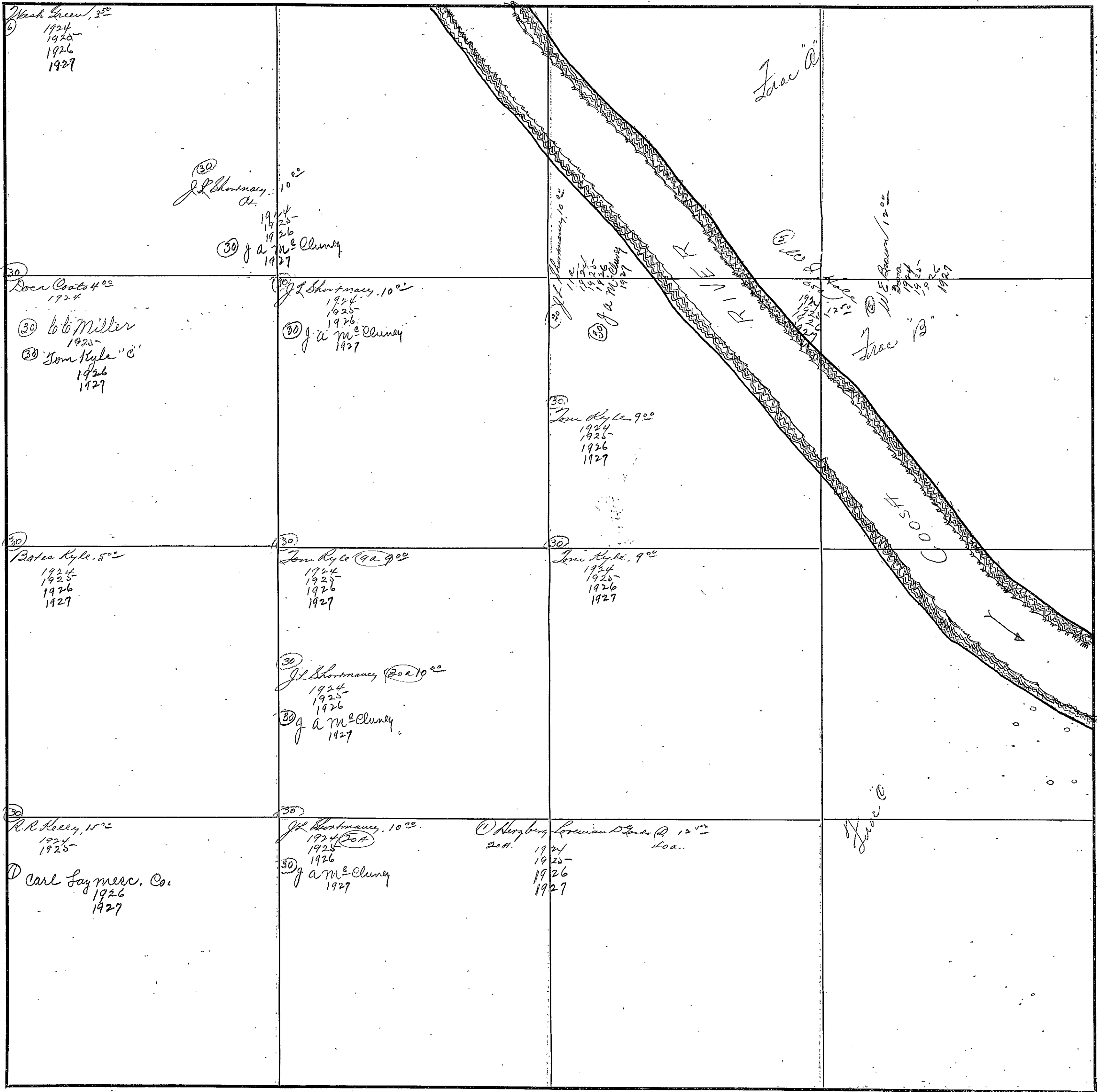


FORM 1-B.T.C.  
MARSHALL & BRUCE CO., NASHVILLE

SECTION 13

TOWNSHIP 11

RANGE 7



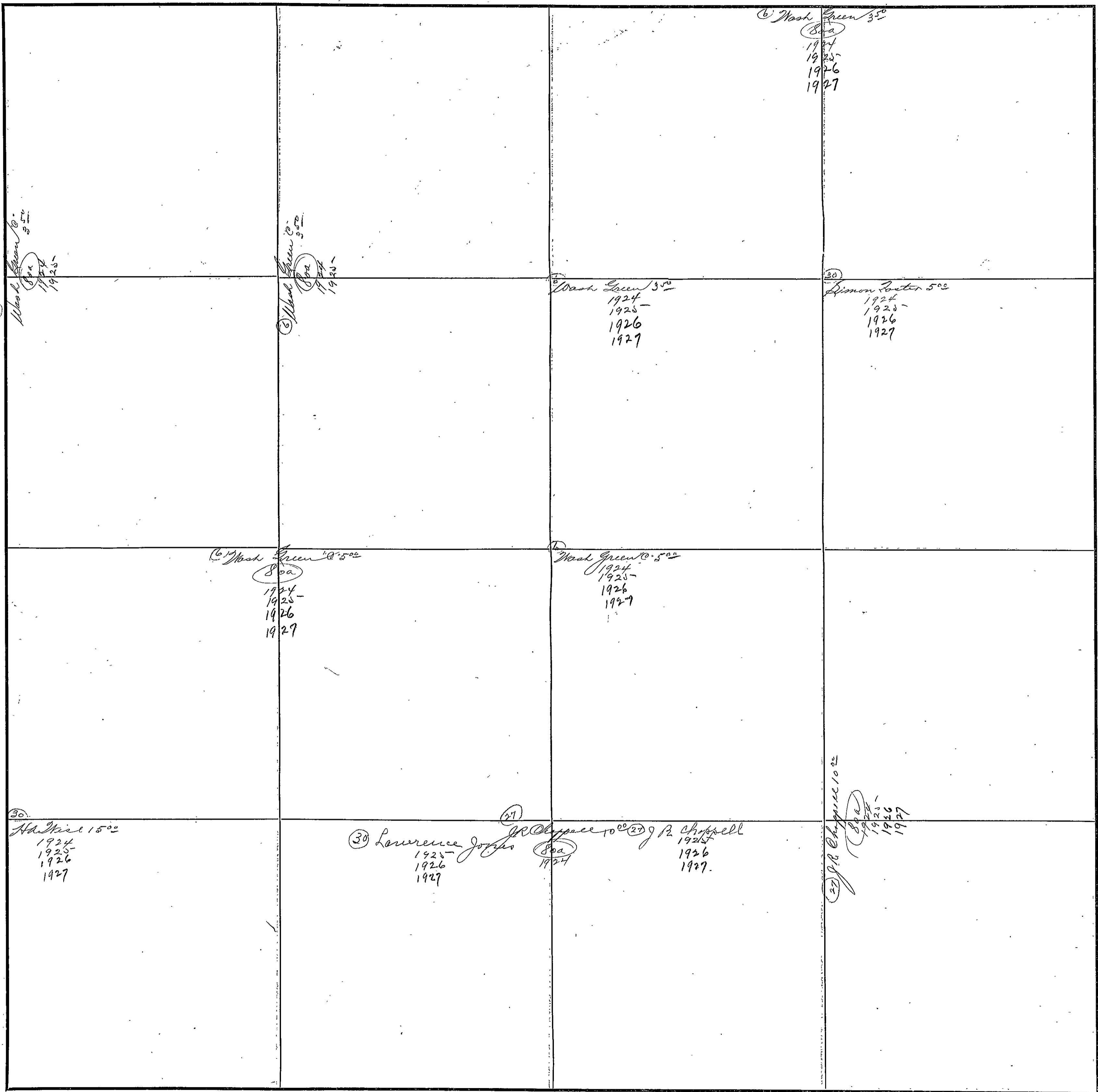
COUNTY ETOWAH

Scale-300 Ft.=1 Inch

SECTION 14

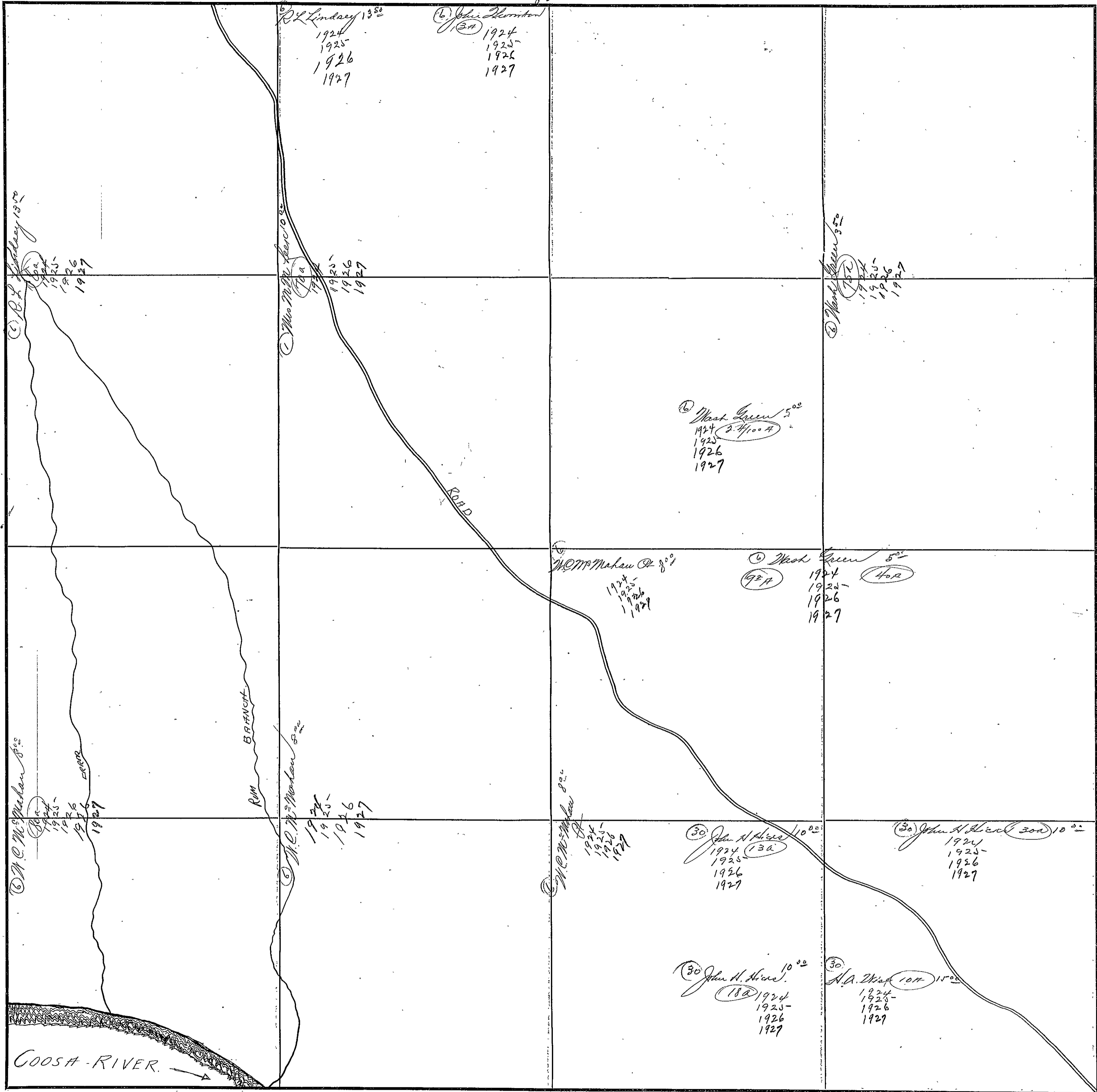
TOWNSHIP 11

RANGE 7



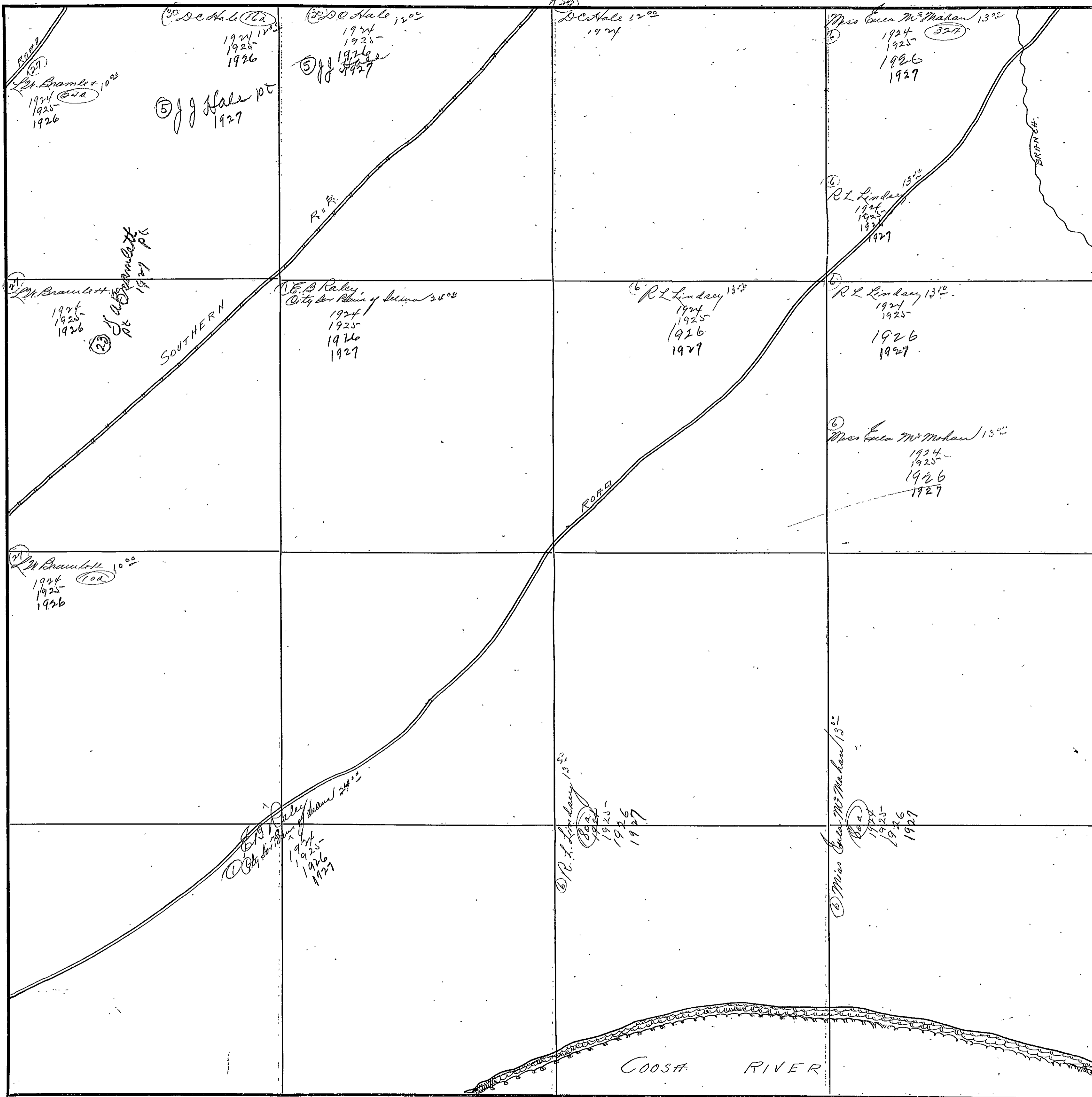
COUNTY ETOWAH

Scale-300 Ft.=1 Inch



GOOSHA RIVER

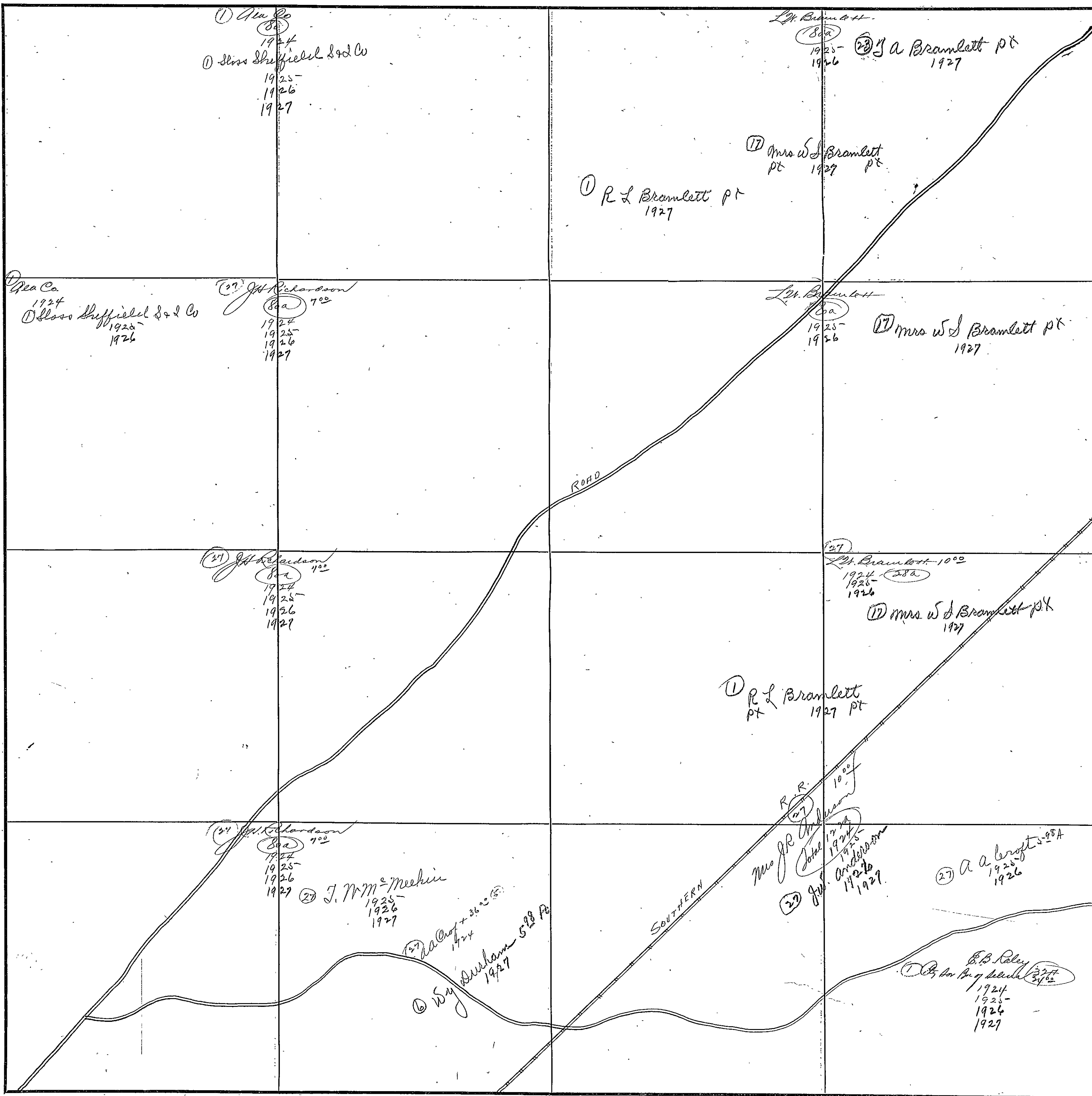




SECTION 117

TOWNSHIP 11

RANGE 7



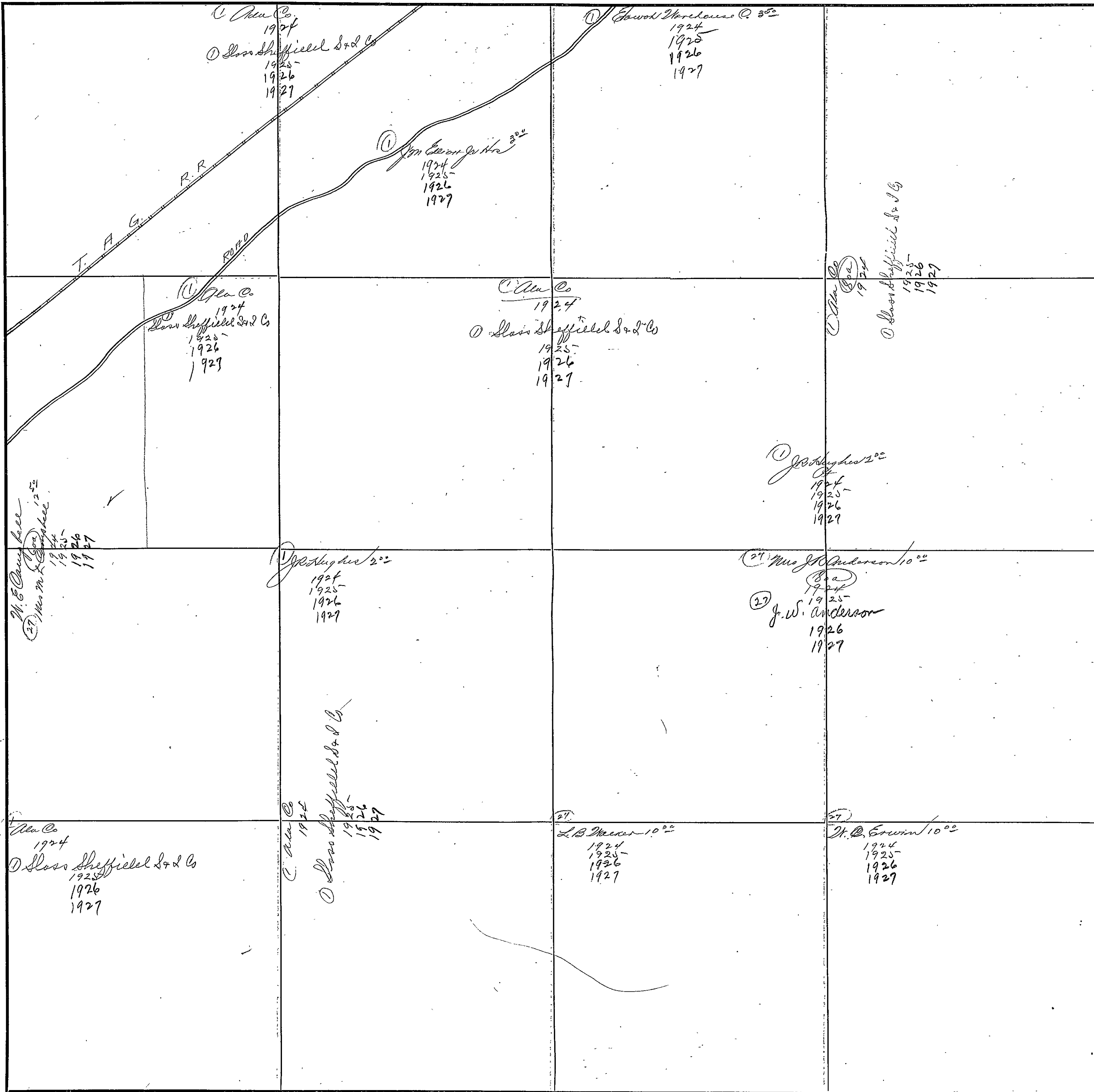
COUNTY MCWAIN

Scale-300 Ft.=1 inch

SECTION 18

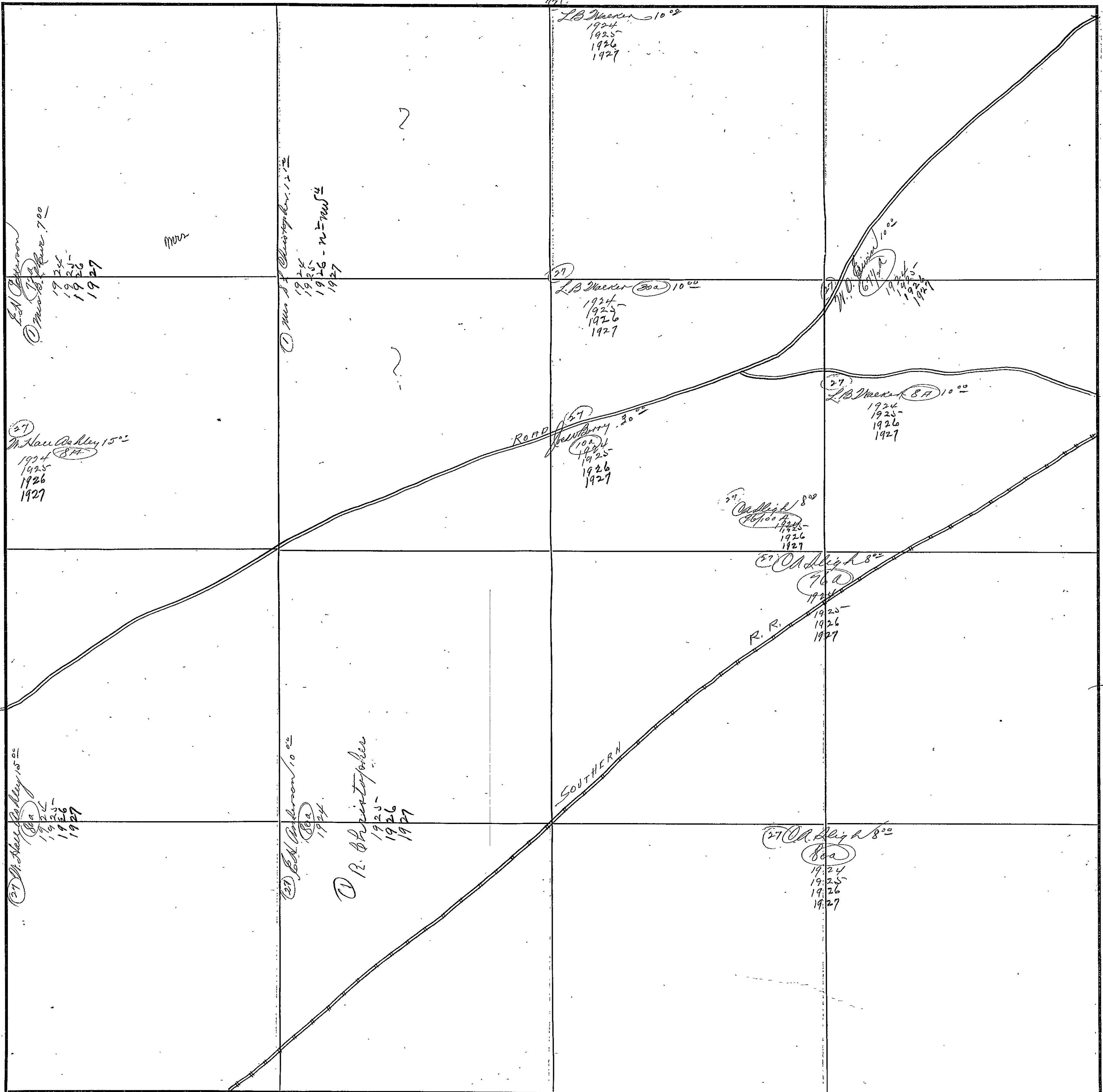
TOWNSHIP 11

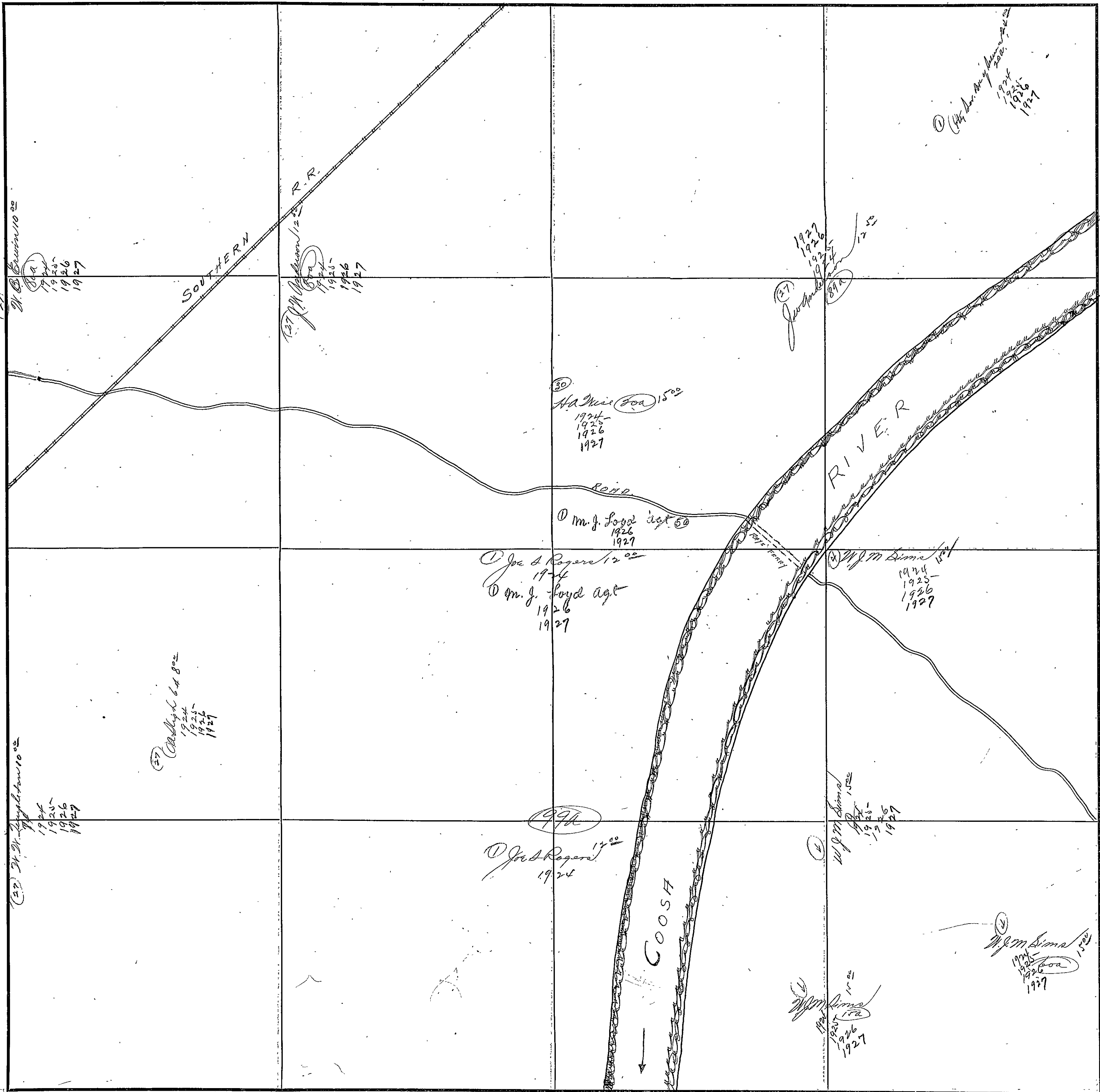
RANGE 7

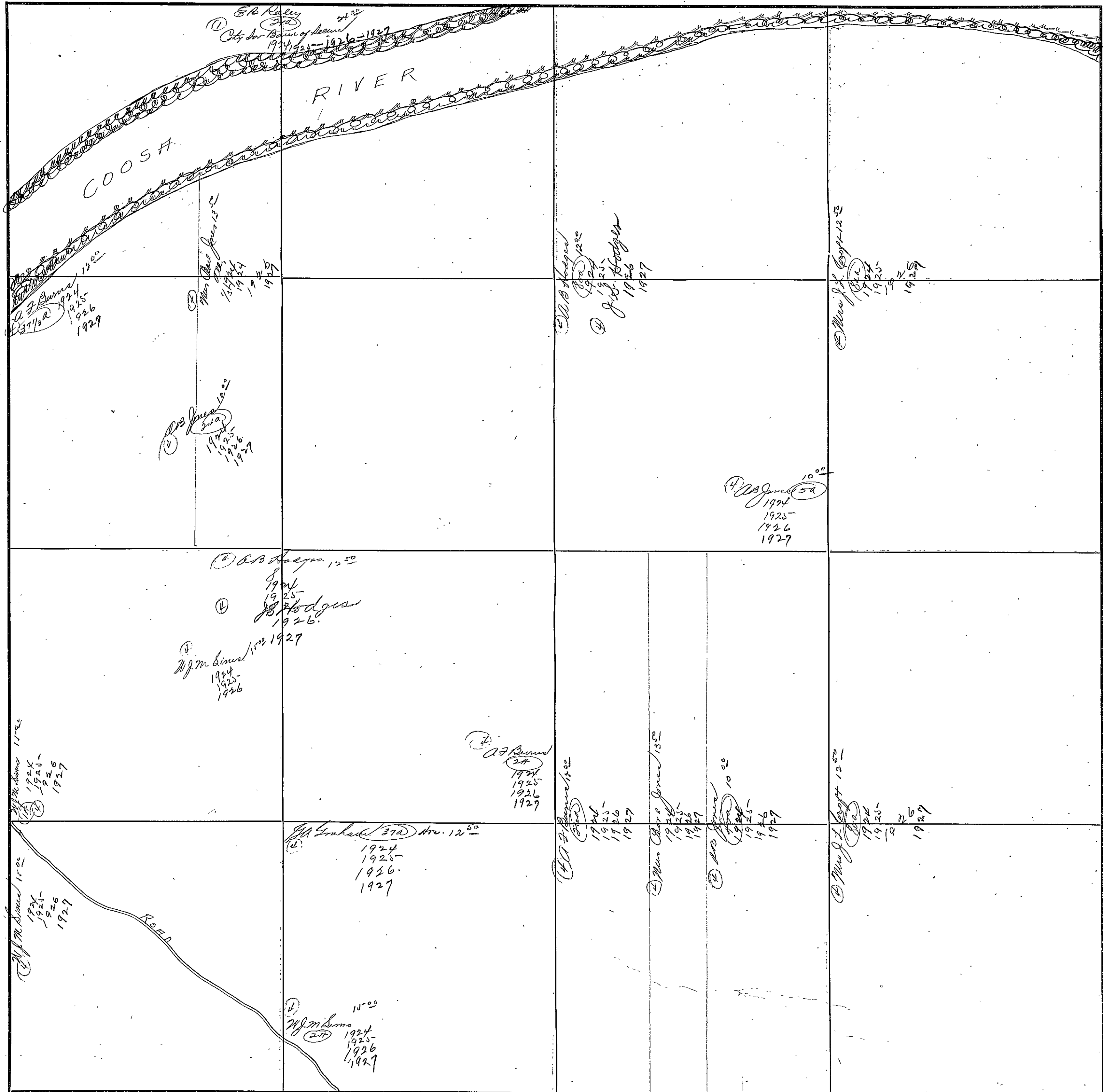


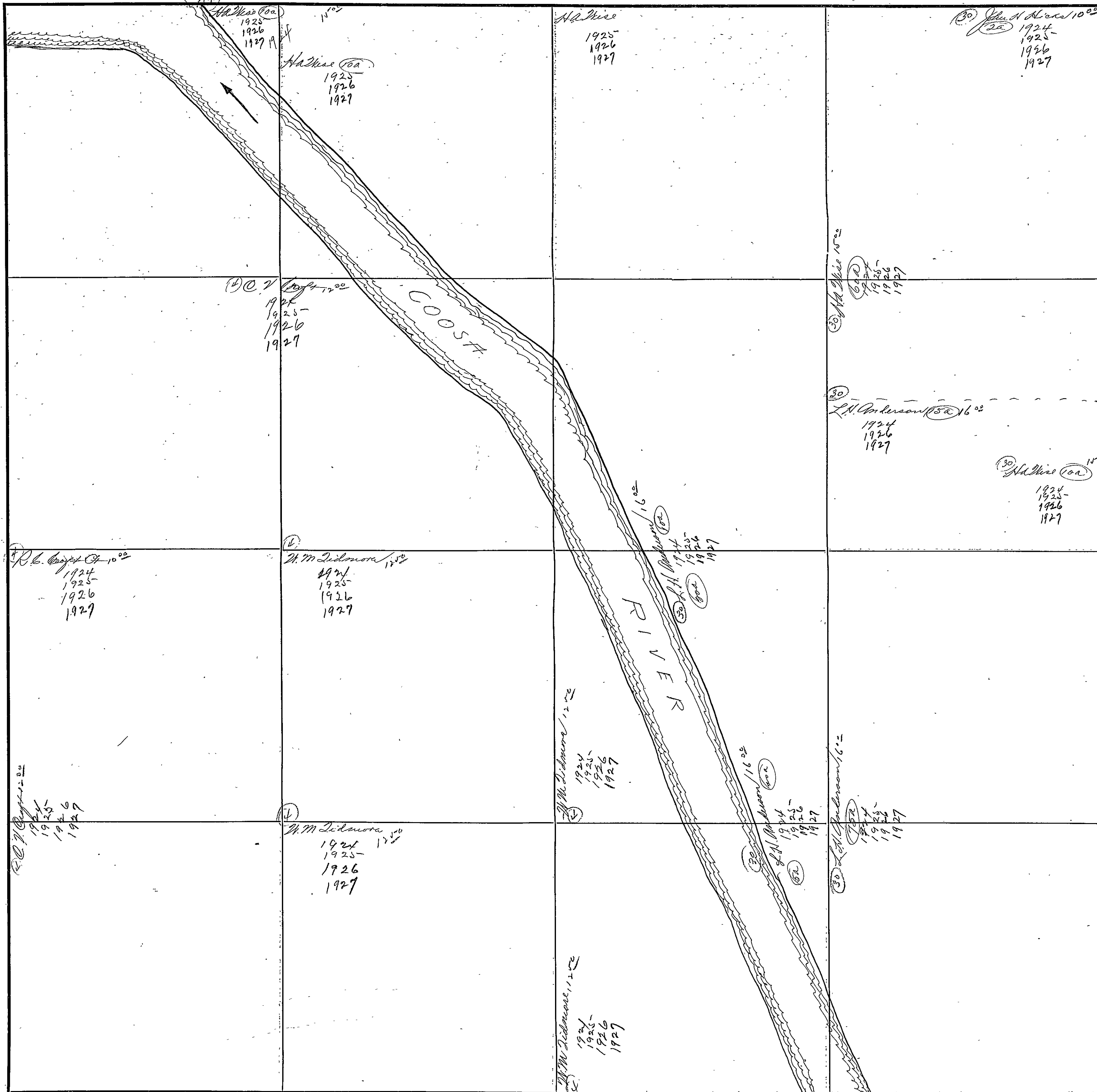
COUNTY IOWA

Scale-300 Ft.=1 Inch







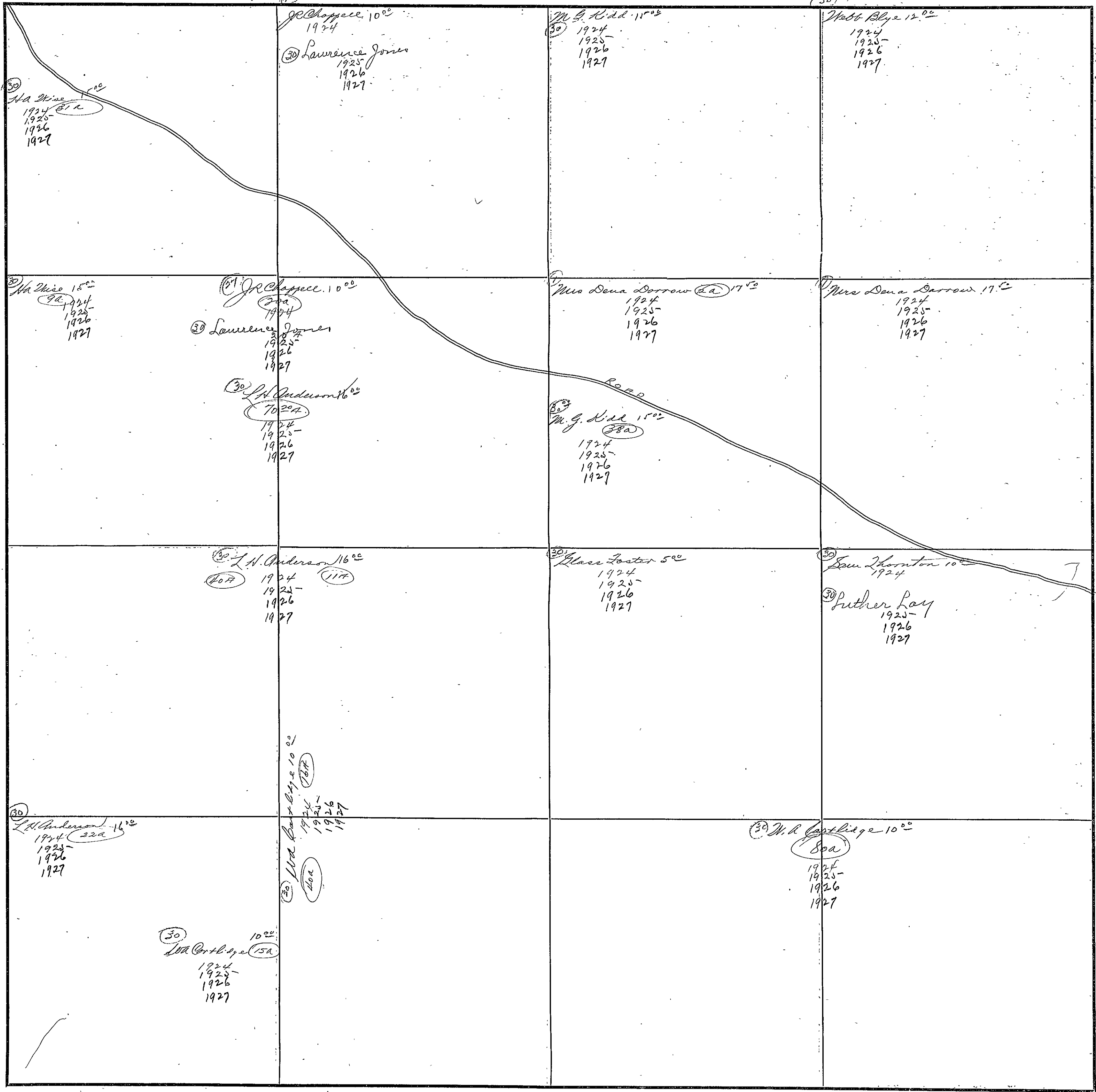


FORM 1-B, Y. C.  
MARSHALL & BRUCE CO., NASHVILLE

SECTION 23

TOWNSHIP 11

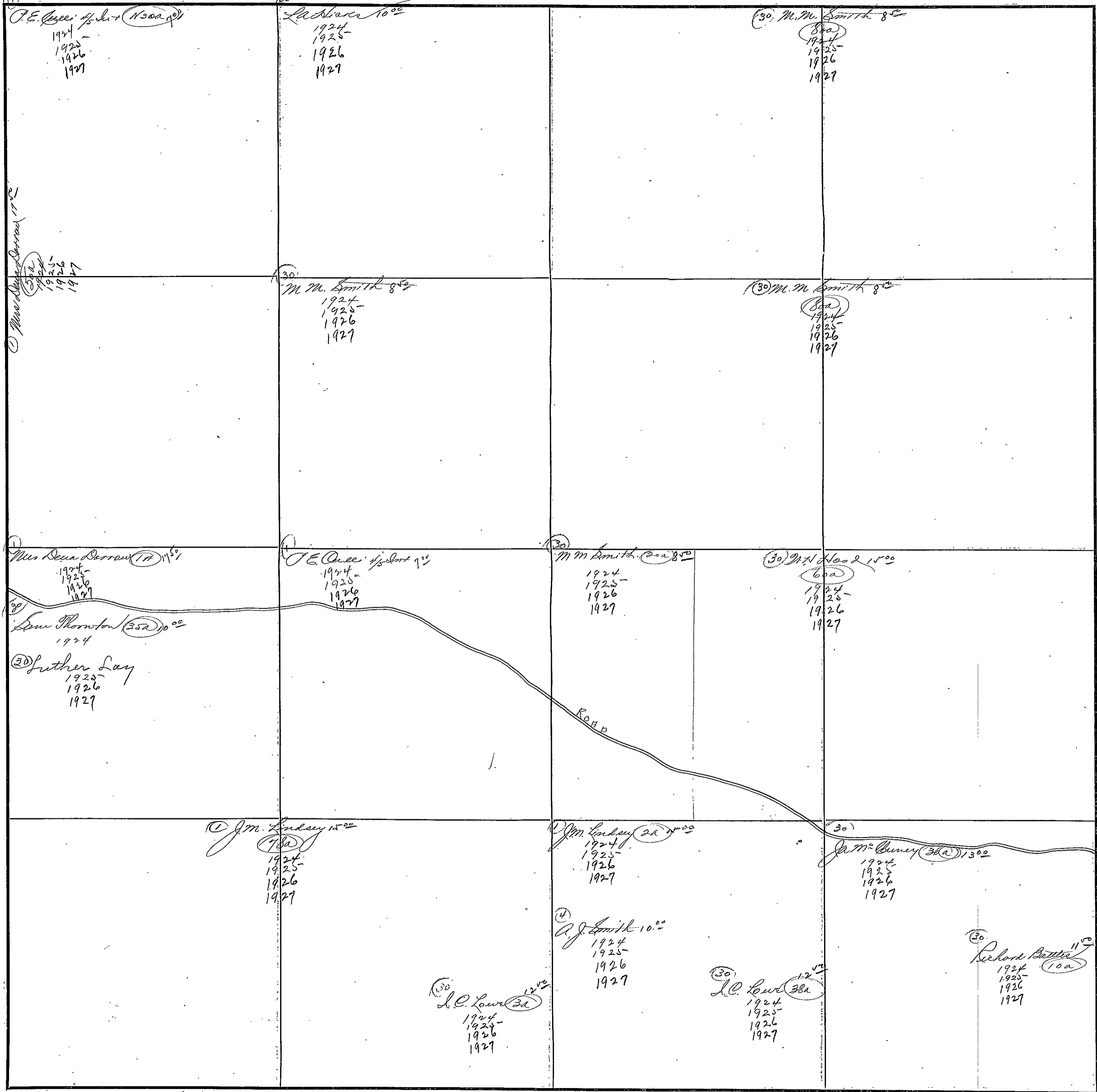
RANGE 7

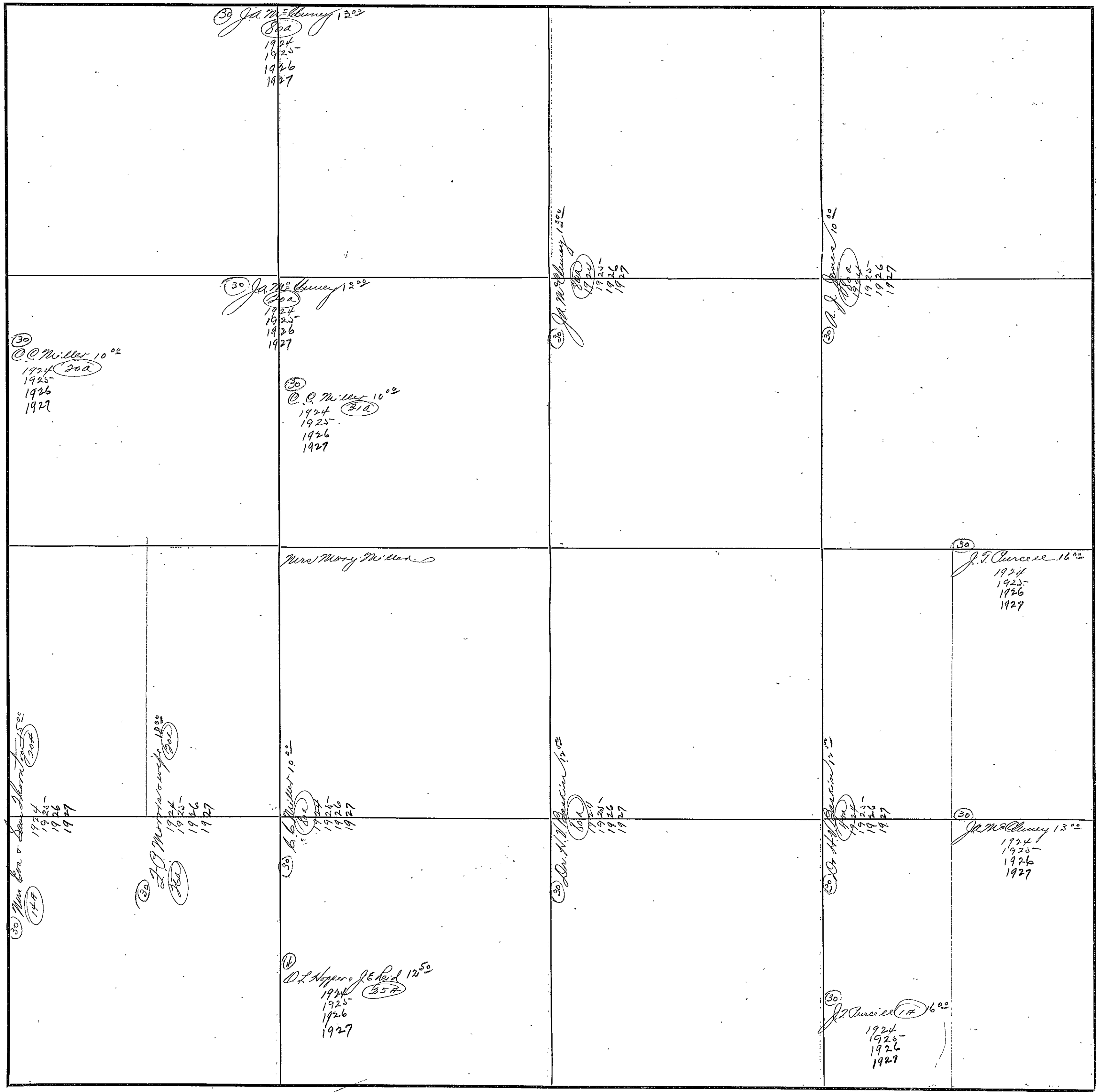


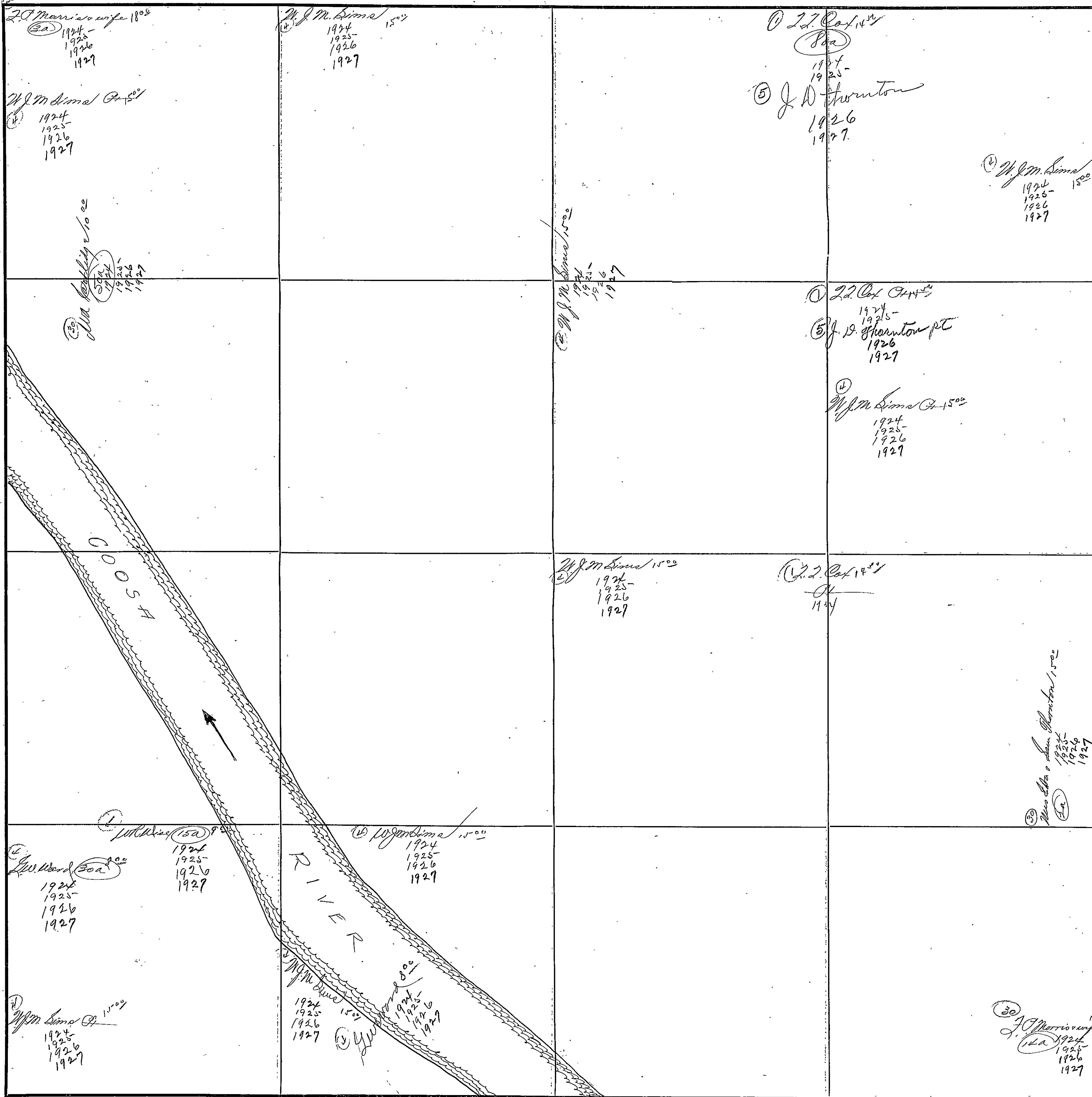
COUNTY JOHNSON

Scale-300 Ft.=1 Inch







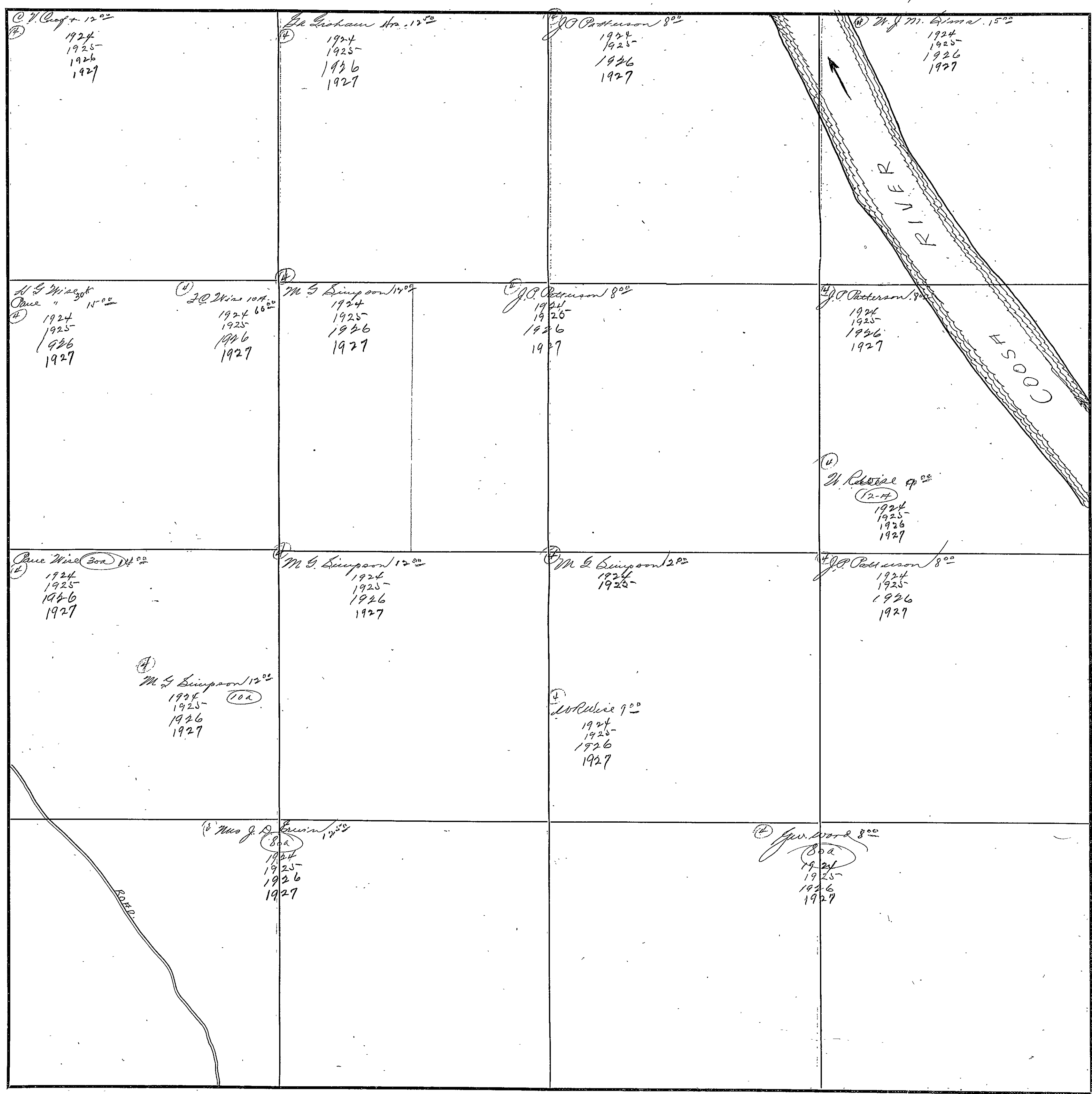


FORM 1-S. T. C.  
MARSHALL & BRUCE CO., NASHVILLE

SECTION 27

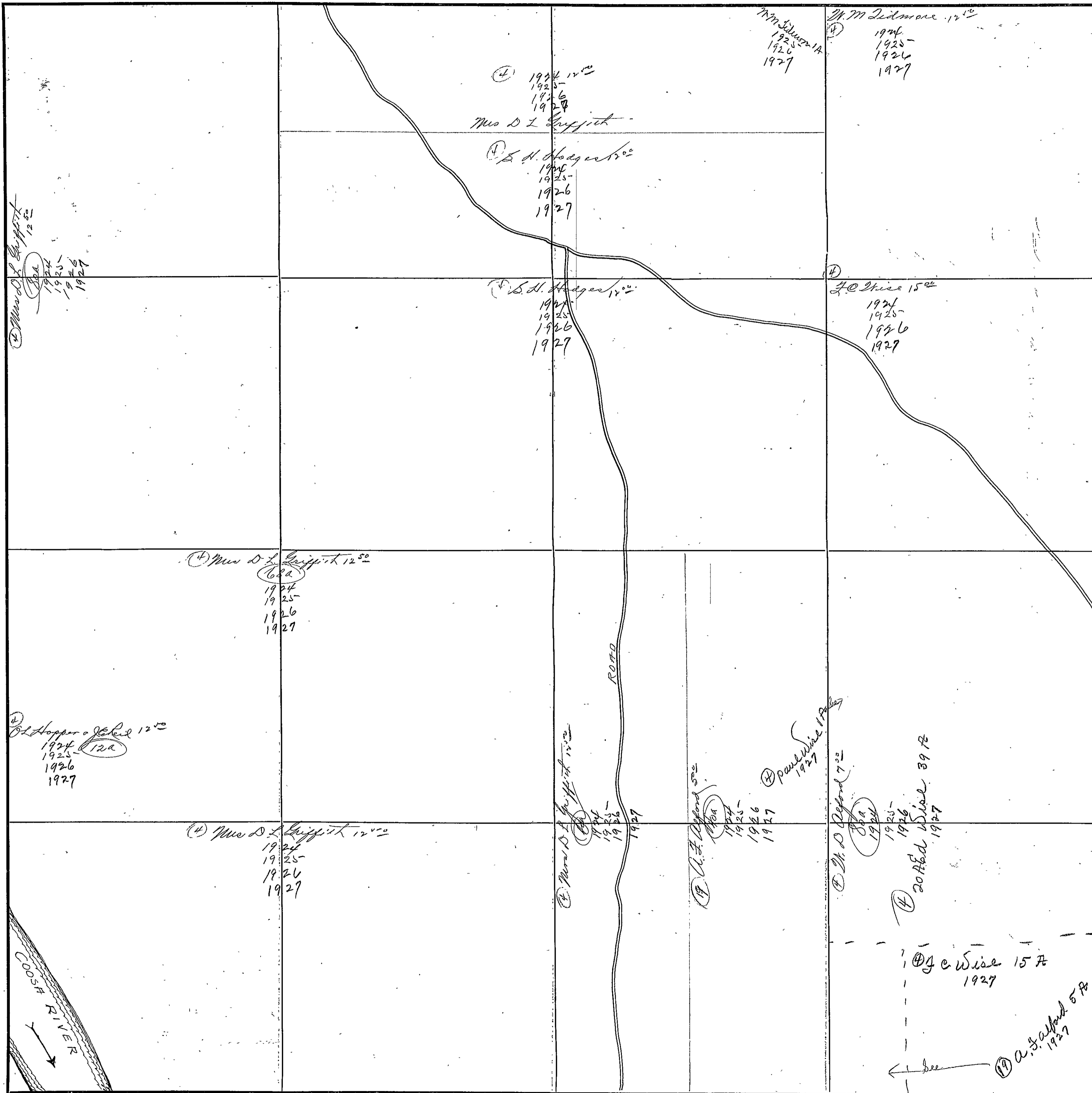
TOWNSHIP 11

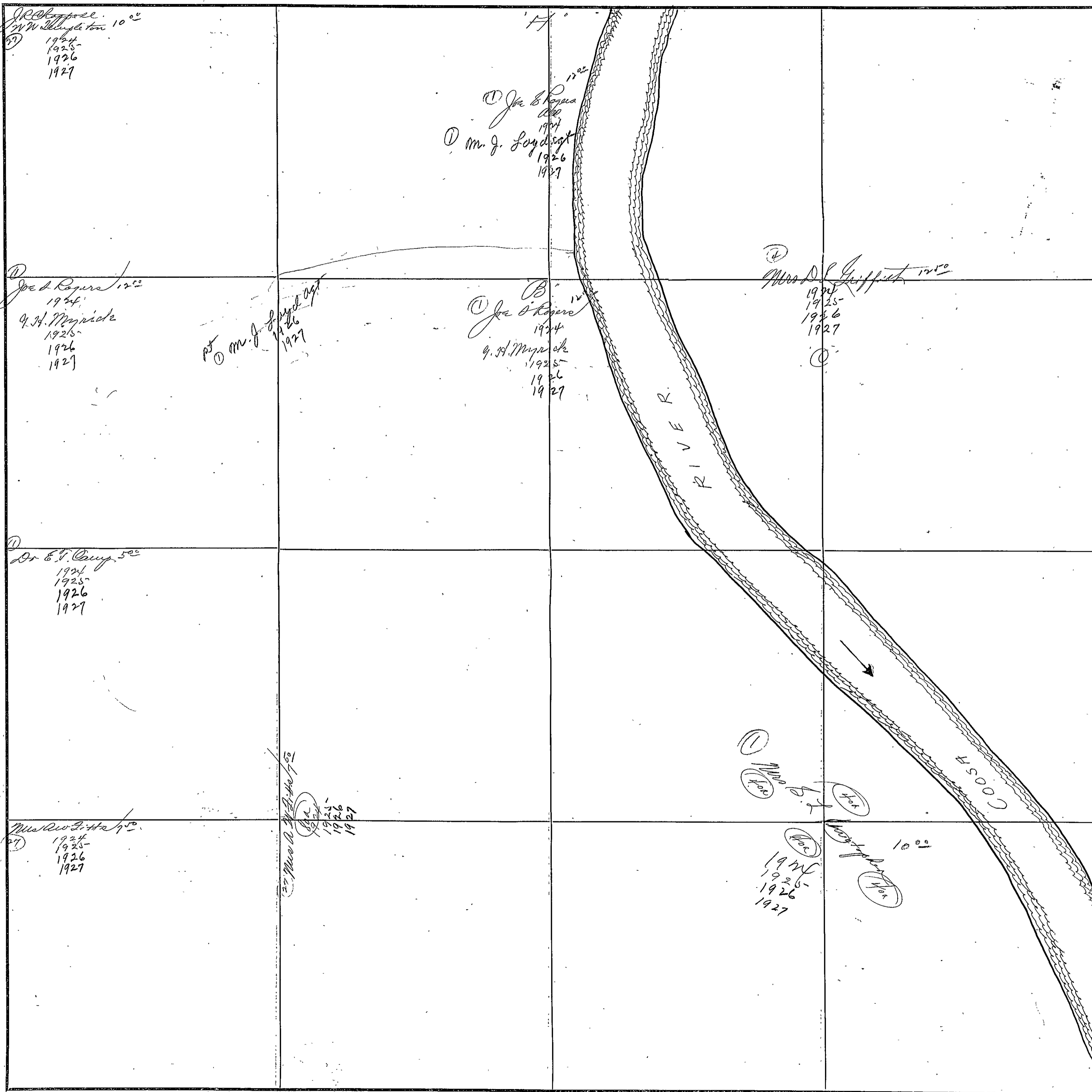
RANGE 7

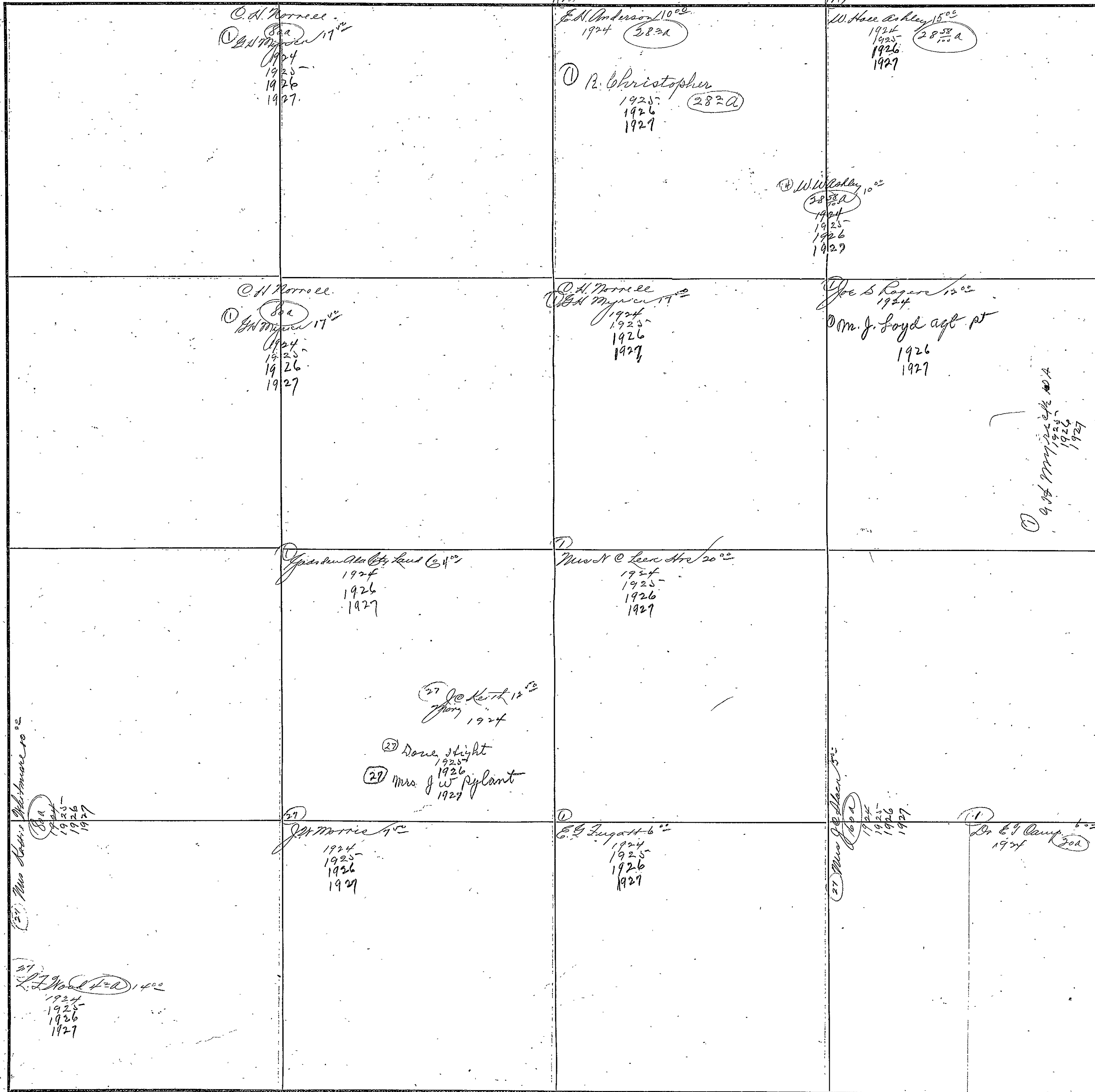


COUNTY BLOWAH

Scale-300 Ft.=1 inch





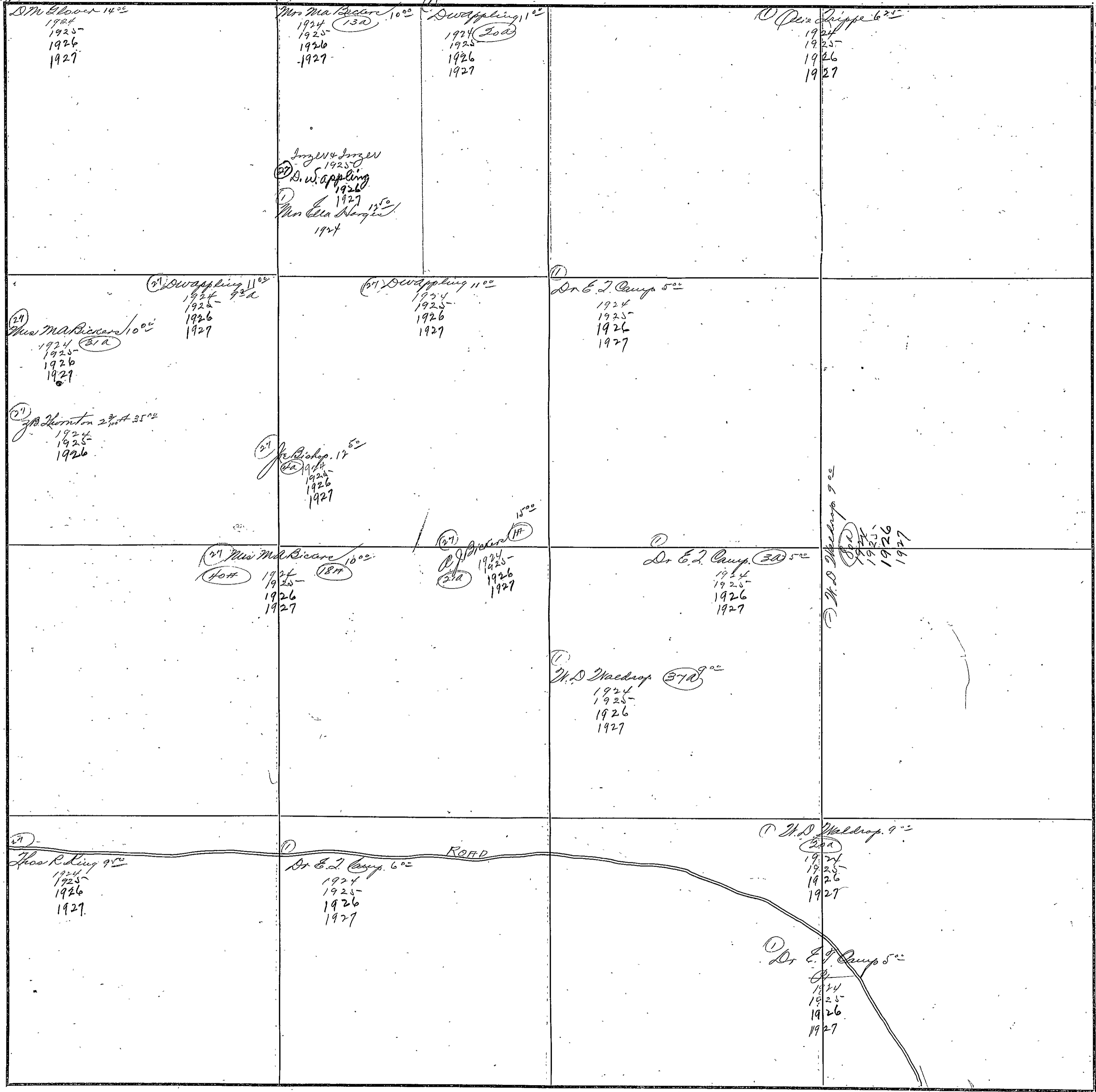


FORM 1-S T.C.  
MARSHALL & BRUCE CO., NASHVILLE

SECTION 31

TOWNSHIP 11

RANGE 7



COUNTY IOWA

Scale-300 Ft.=1 inch



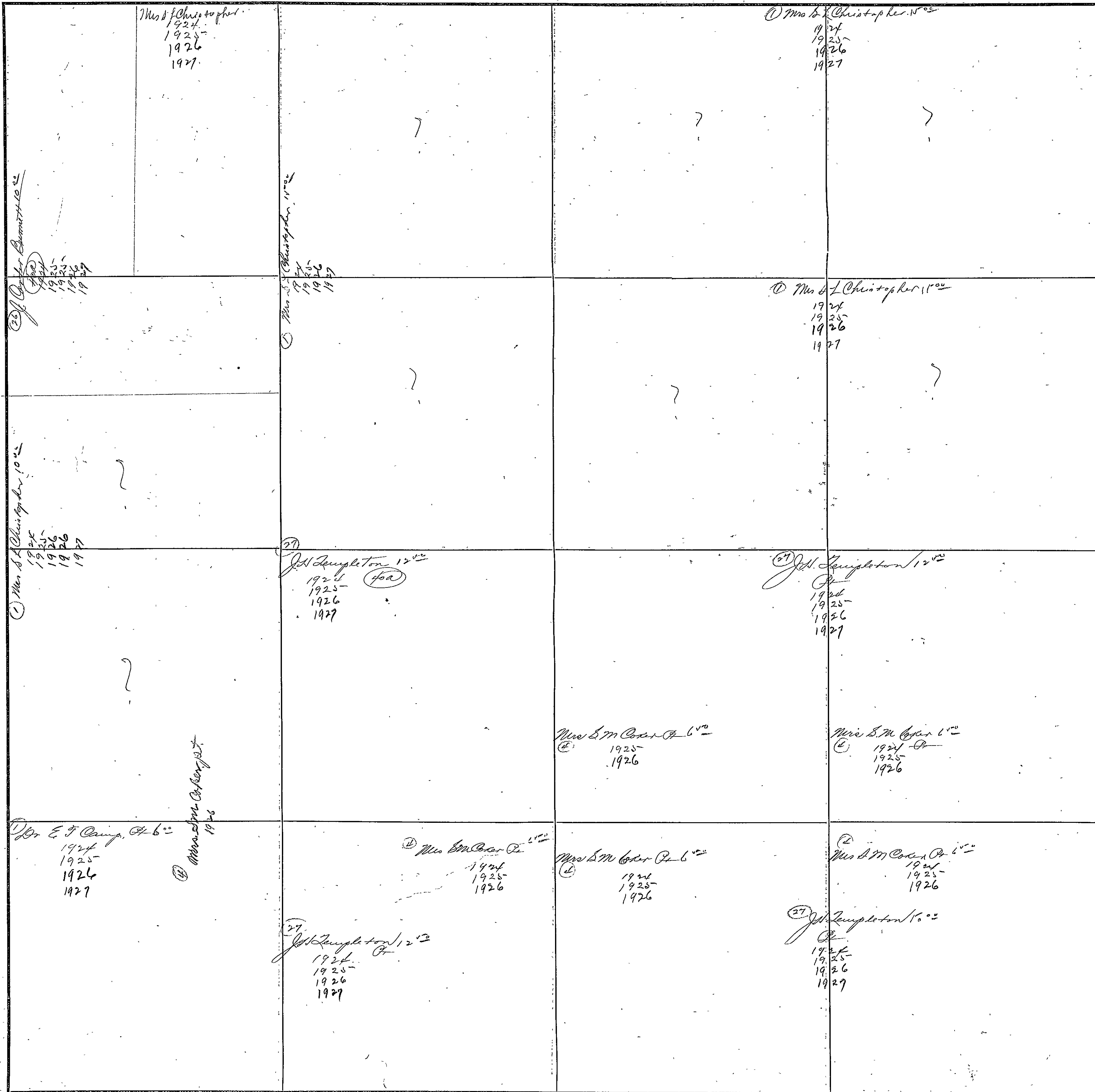
294

FORM 1-B T. C.  
MARSHALL & BRUCE CO., NASHVILLE

SECTION 32

TOWNSHIP 11

RANGE 7



COUNTY BIOWAN

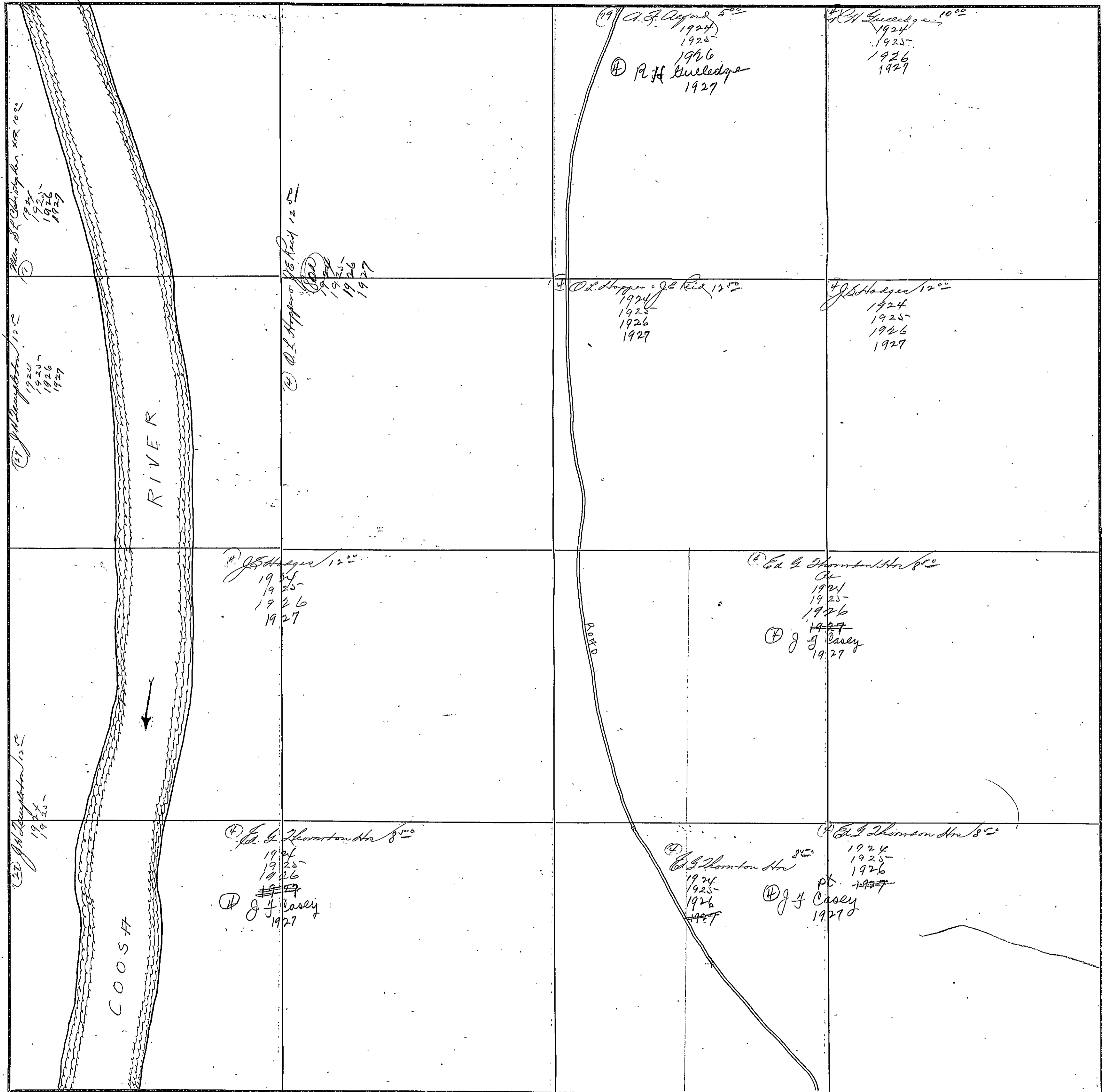
Scale-300 Ft.=1 inch

FORM 1-5 T. C.  
MARSHALL & BRUCE CO., NASHVILLE

SECTION 33

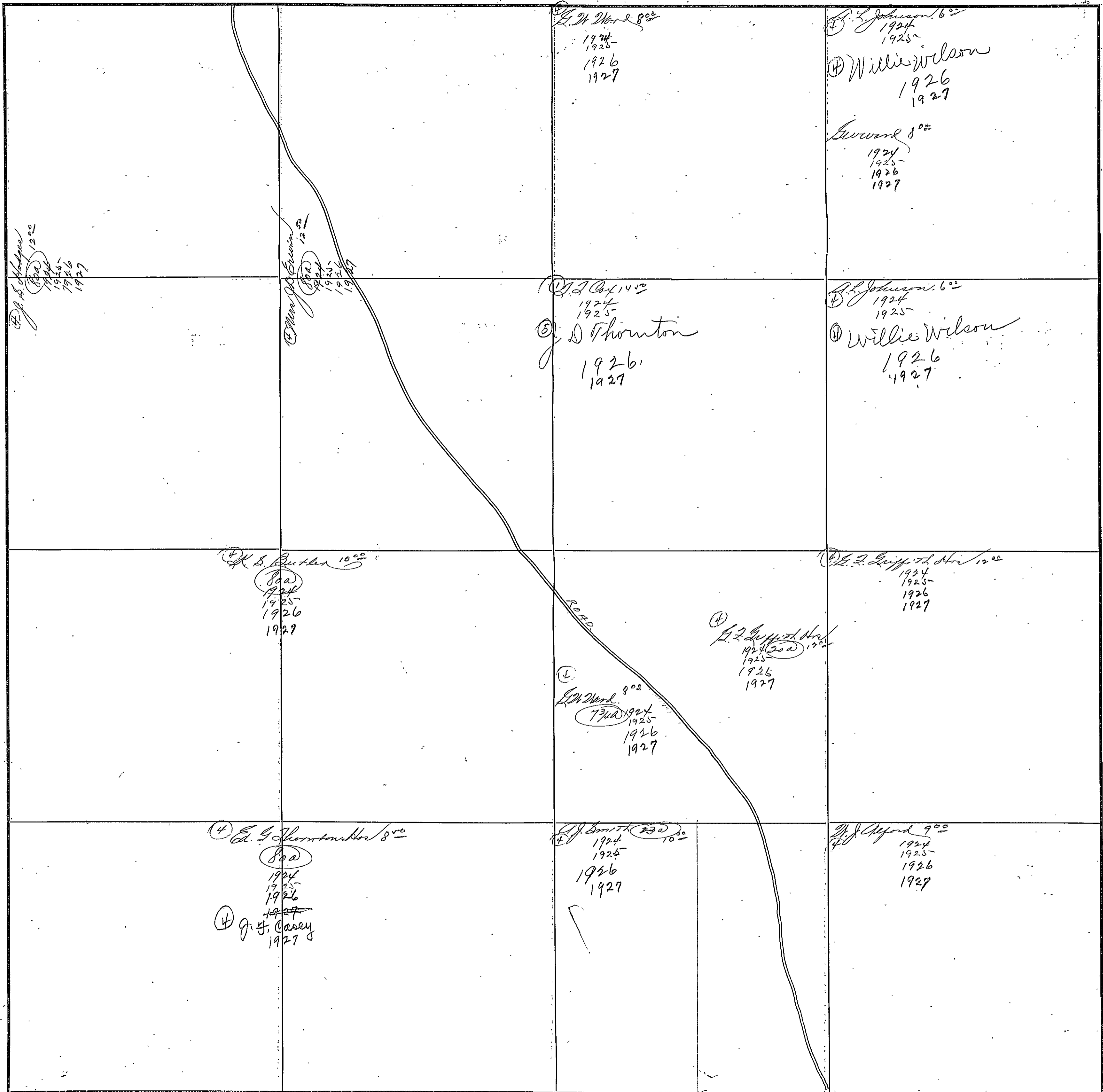
TOWNSHIP 11

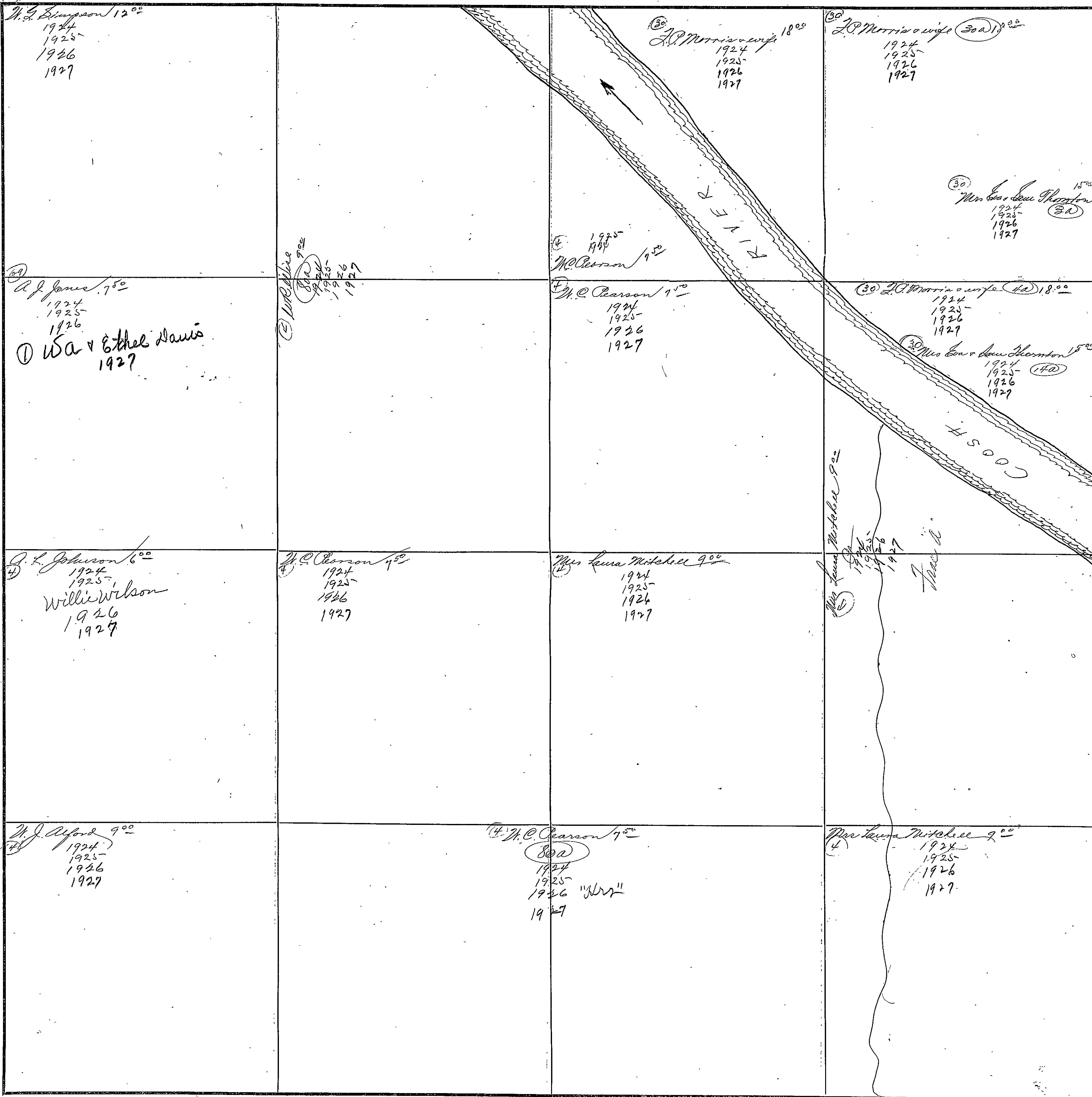
RANGE 7

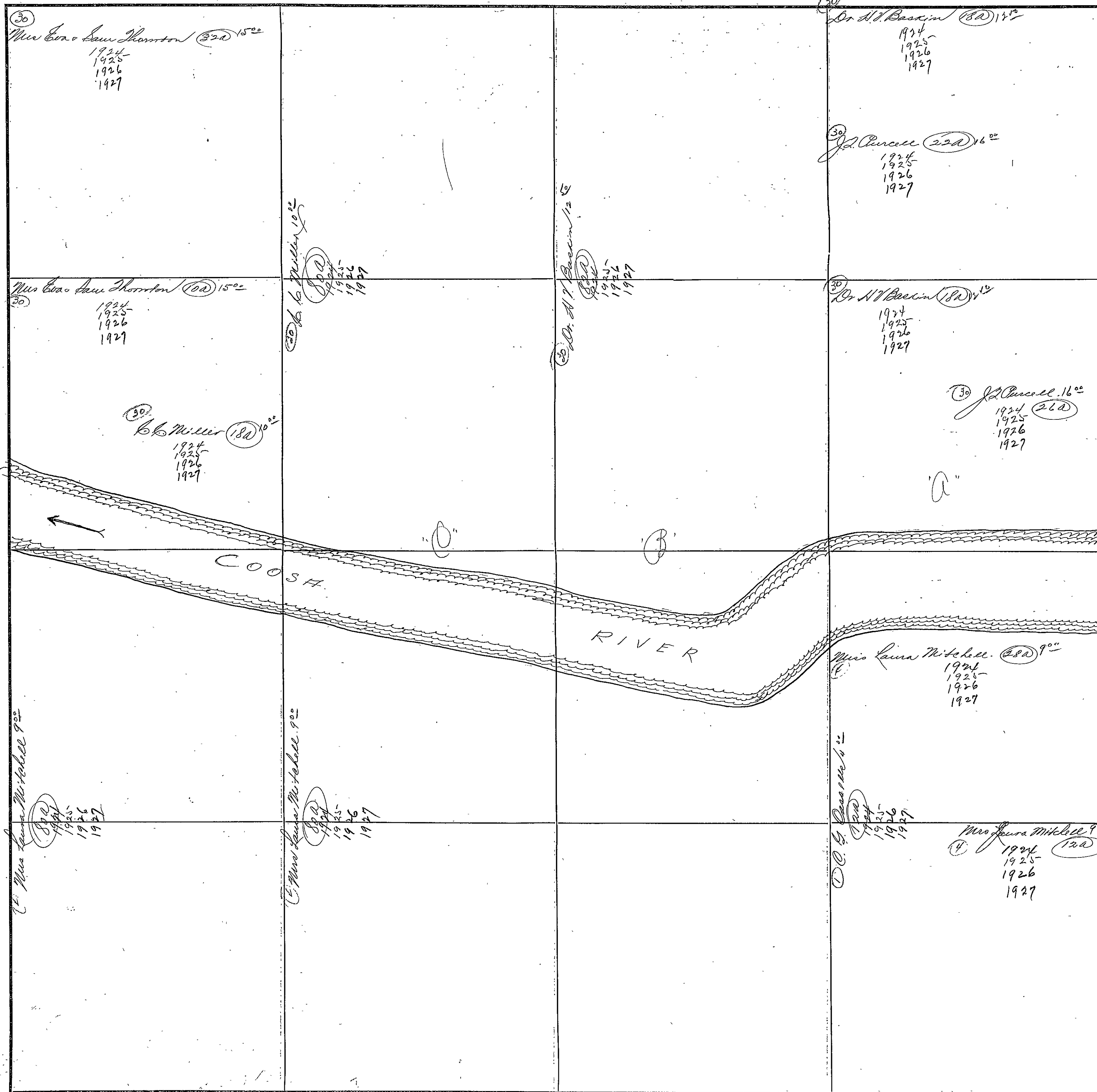


COUNTY HOWARD

Scale-300 Ft.=1 inch



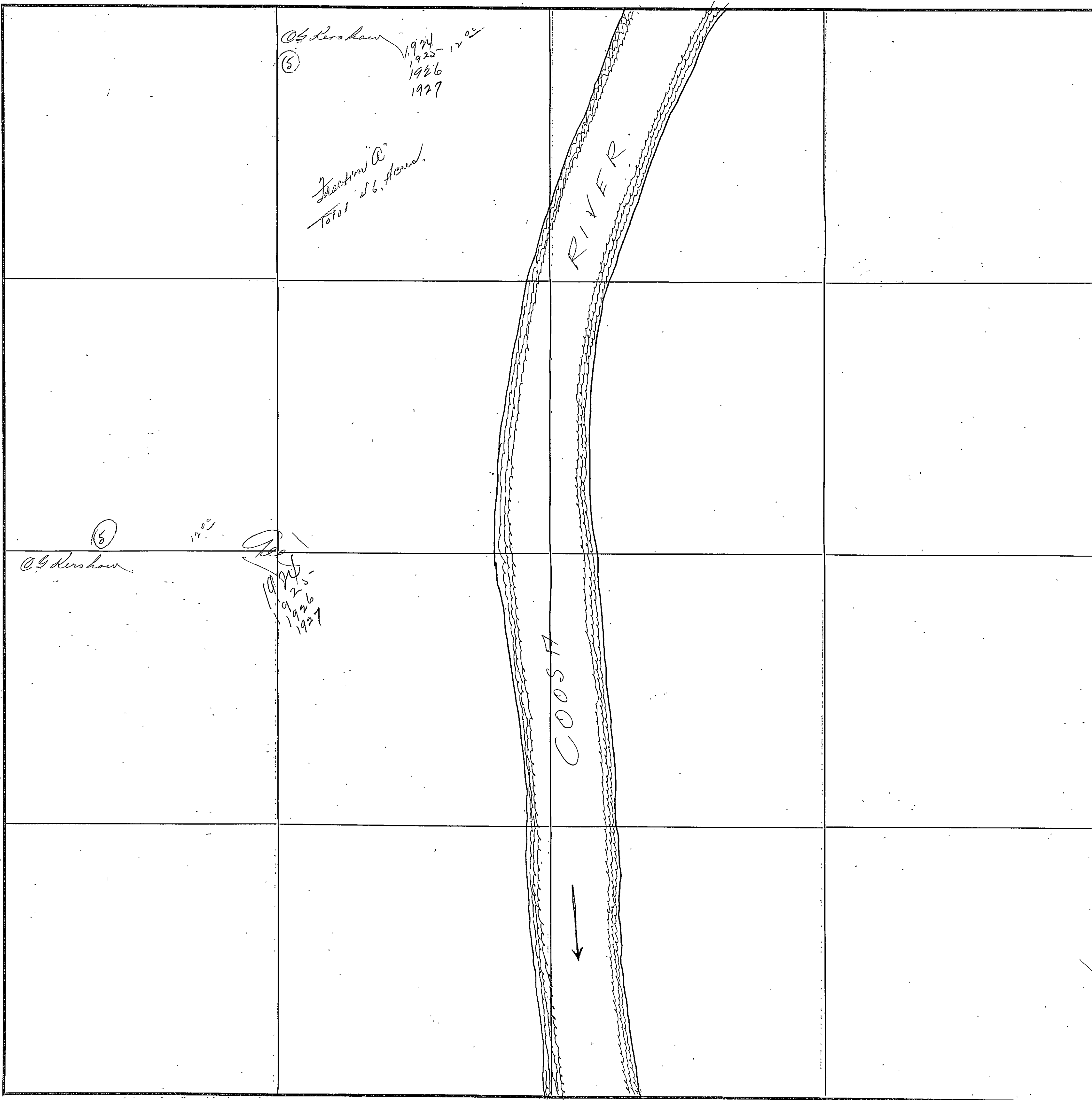




SECTION 4

TOWNSHIP 11

RANGE 8



O.G. Kershaw  
 (5)  
 1925-1927  
 1926  
 1927

Fractional  
 Total 16 Acres

(8)  
 O.G. Kershaw  
 1925-1927  
 1926  
 1927

COUNTY IOWA

Scale-300 Ft.=1 inch


200

FORM 1-S. T. C.  
MARSHALL & BRUCE CO., NASHVILLE

SECTION 5

TOWNSHIP 11

RANGE 8



COUNTY ELCWAH

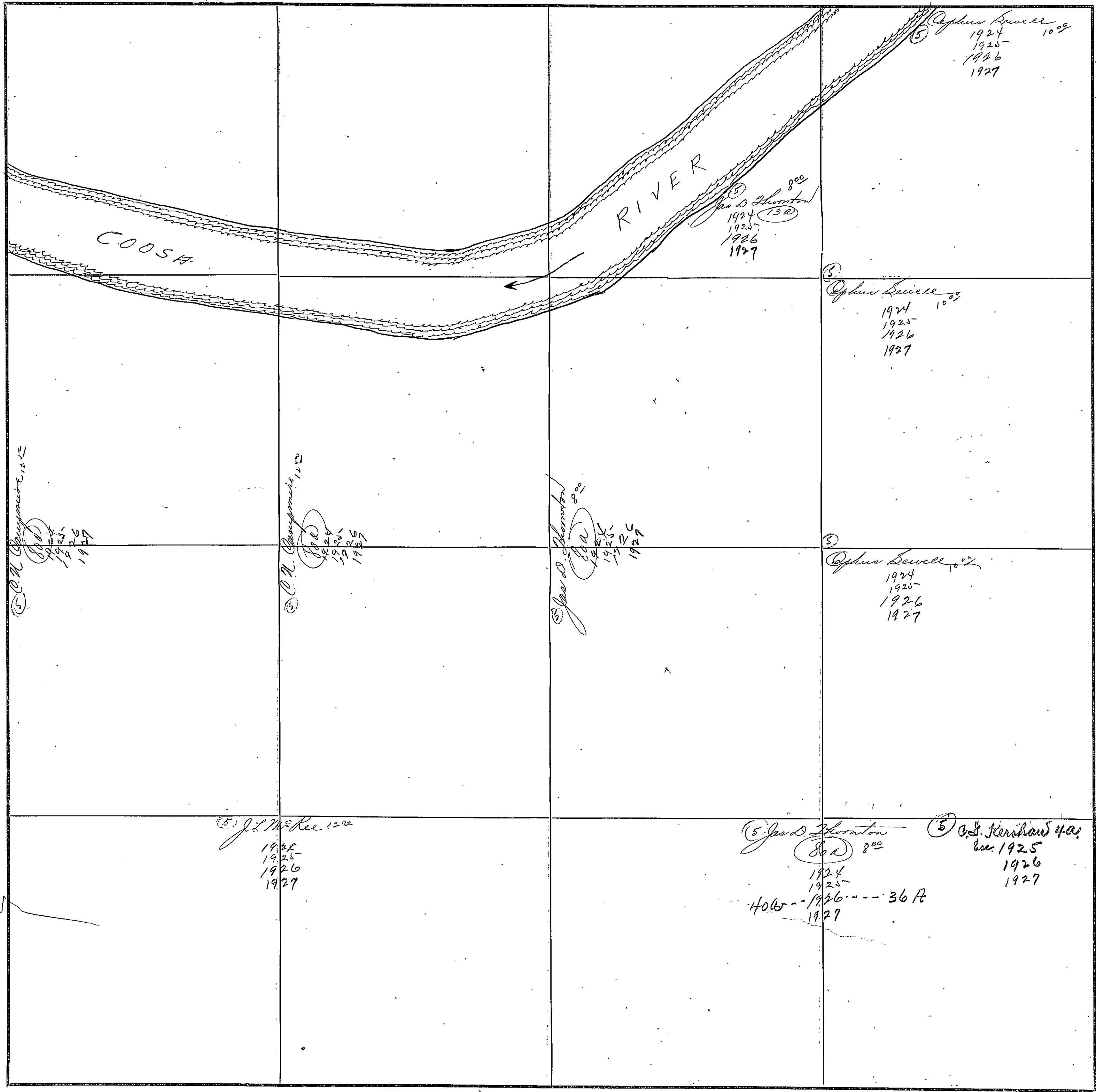
Scale-300 Ft.=1 inch

FORM 1-S. T. C.  
MARSHALL & BRUCE CO., NASHVILLE

SECTION 6

TOWNSHIP 11

RANGE 8



COUNTY ETOWAH

Scale-300 Ft.=1 inch



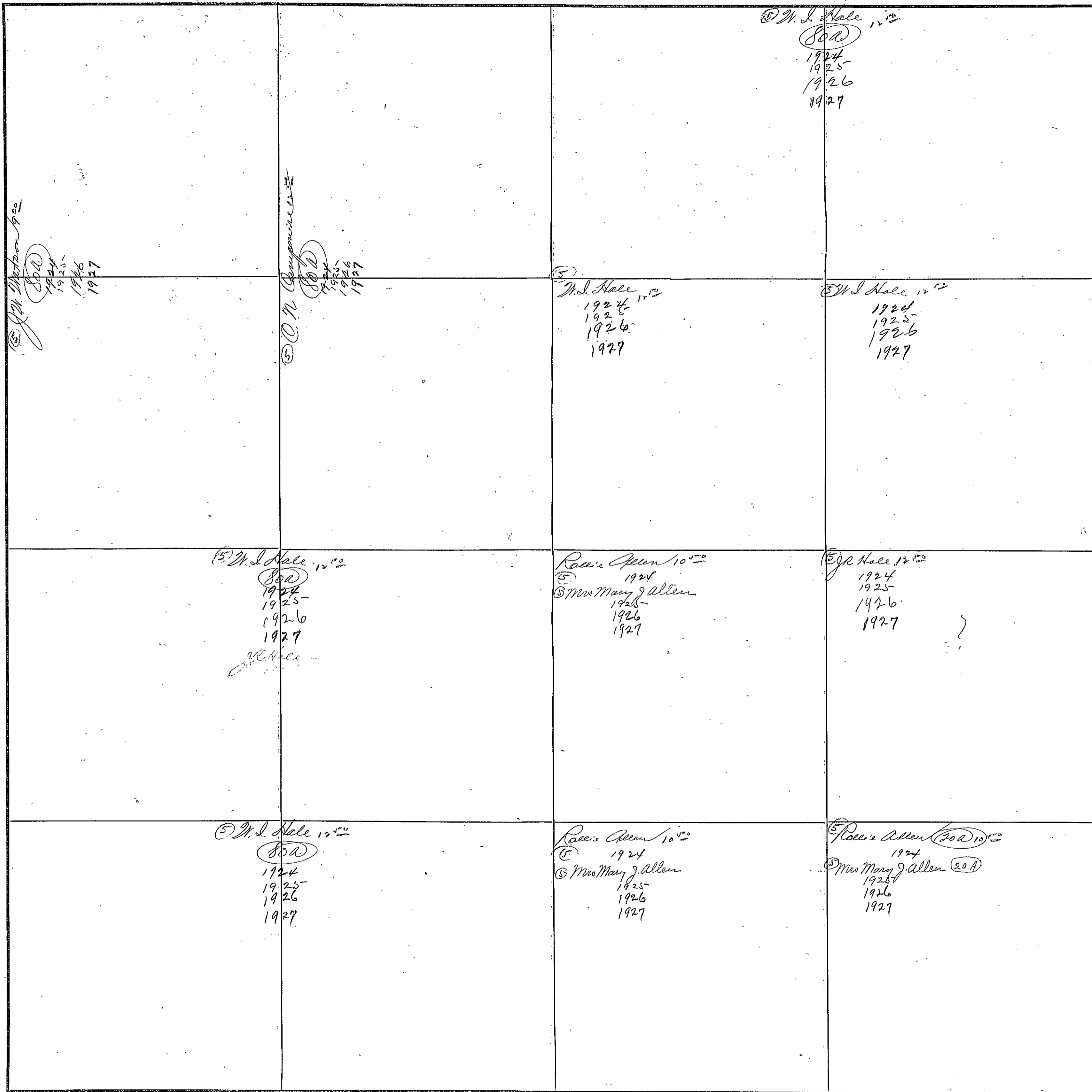
302

FORM 1-5 T. C.  
MARSHALL & BRUCE CO., NASHVILLE

SECTION 7

TOWNSHIP 11

RANGE 8



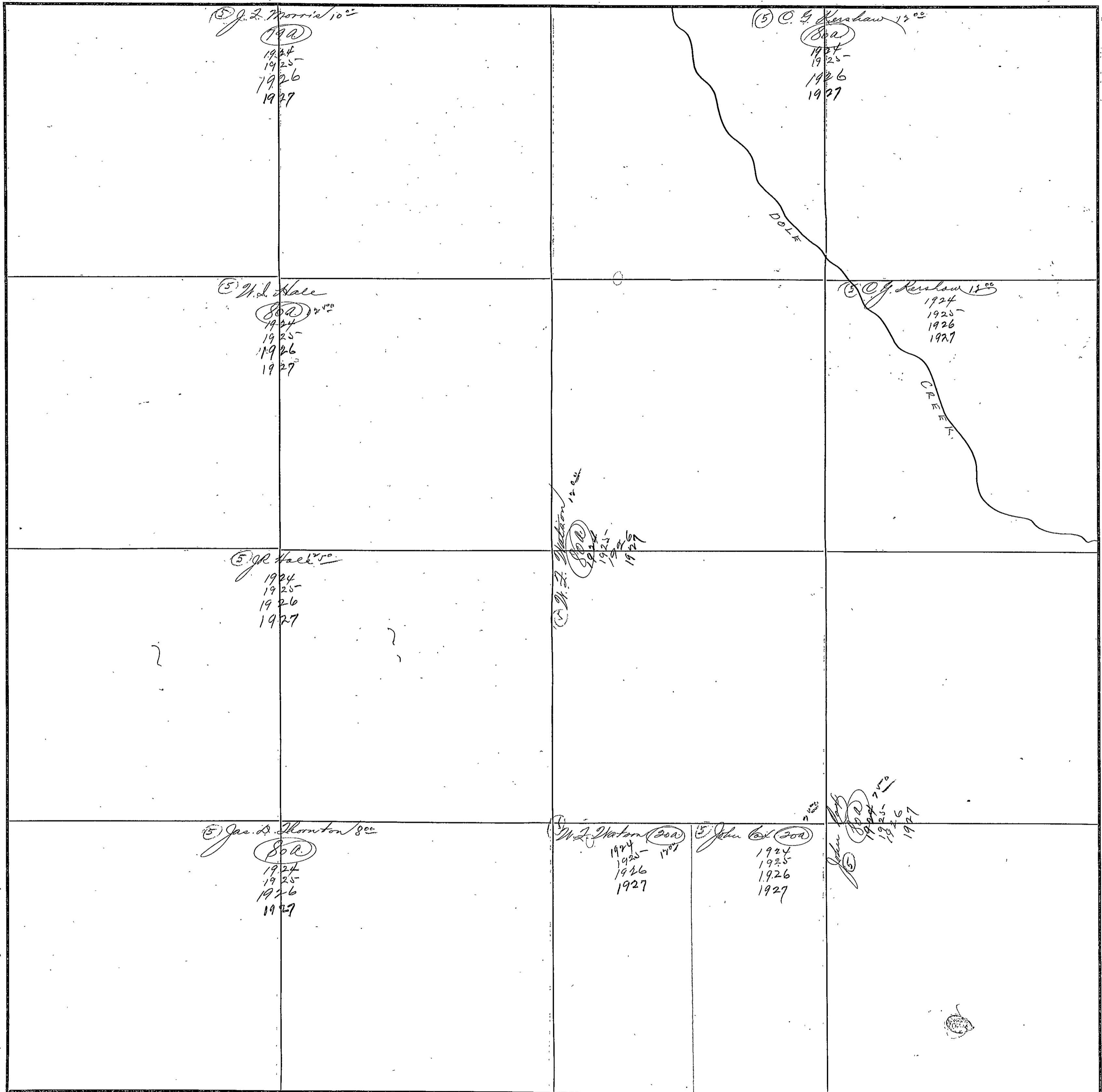
COUNTY IOWA

Scale-300 Ft.=1 inch

SECTION 8

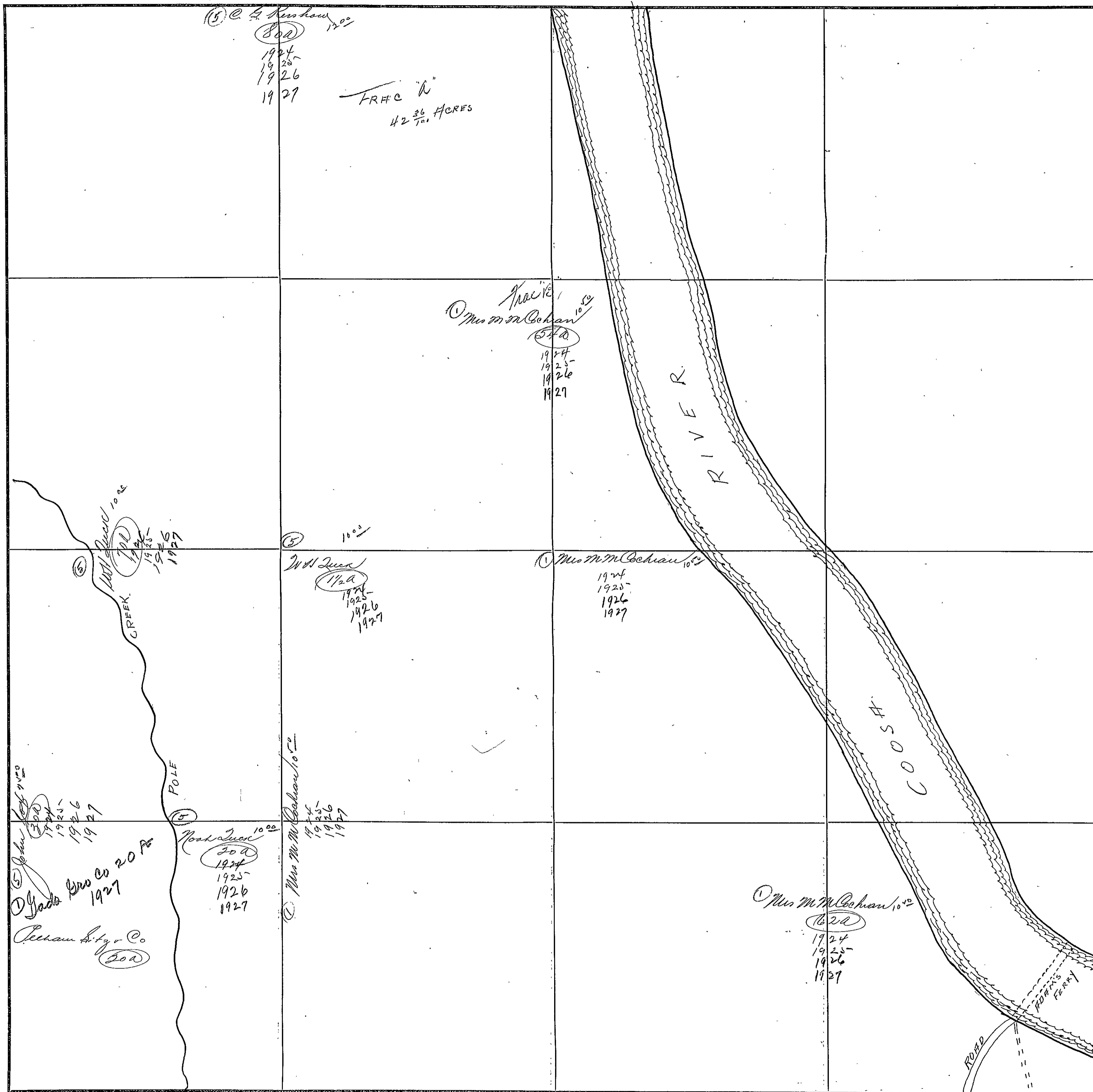
TOWNSHIP 11

RANGE 9



COUNTY LOWAH

Scale-300 Ft.=1 inch

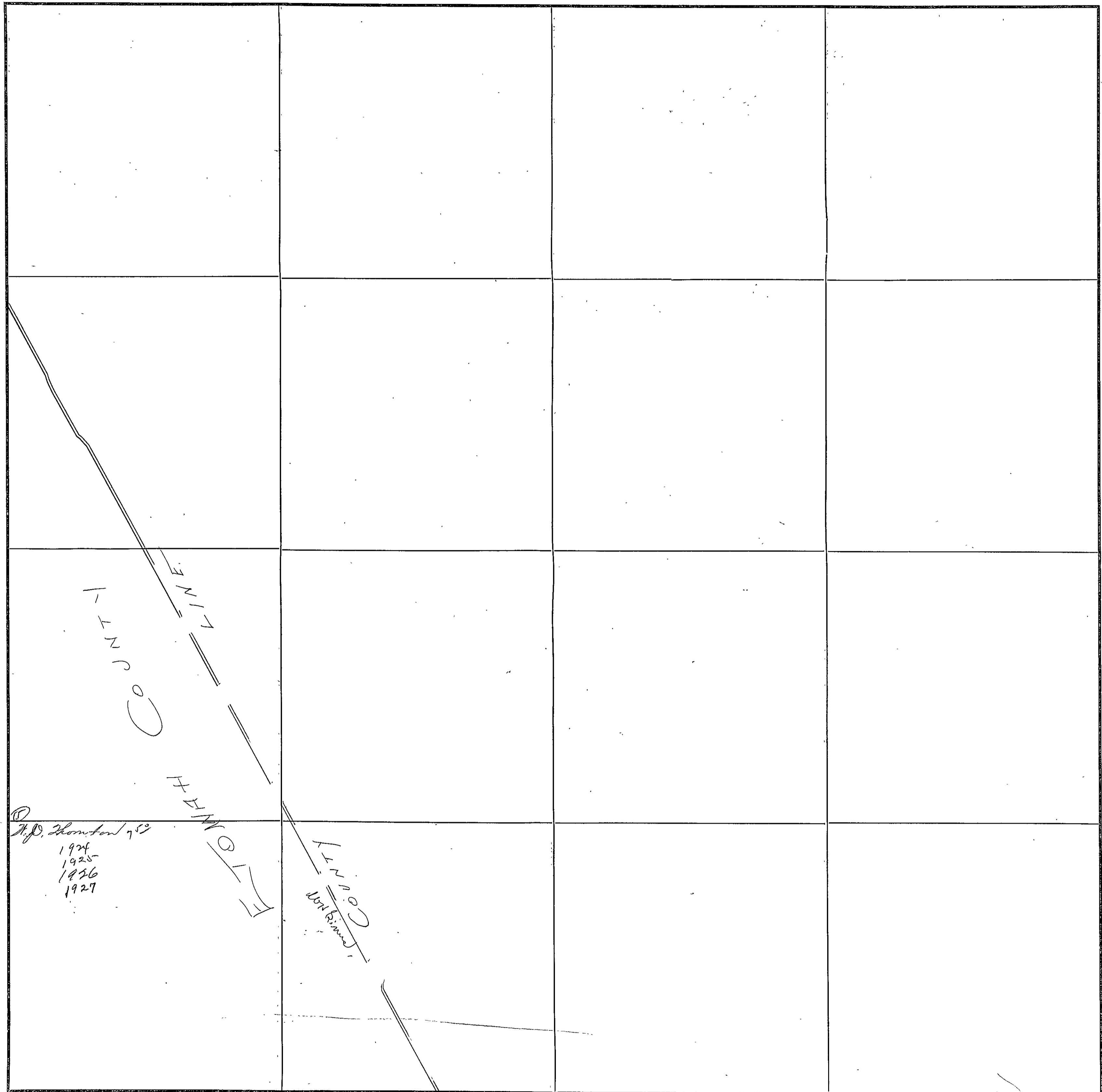


FORM 1-S. T. C.  
MARSHALL & BROCK CO., NASHVILLE

SECTION 15

TOWNSHIP 11

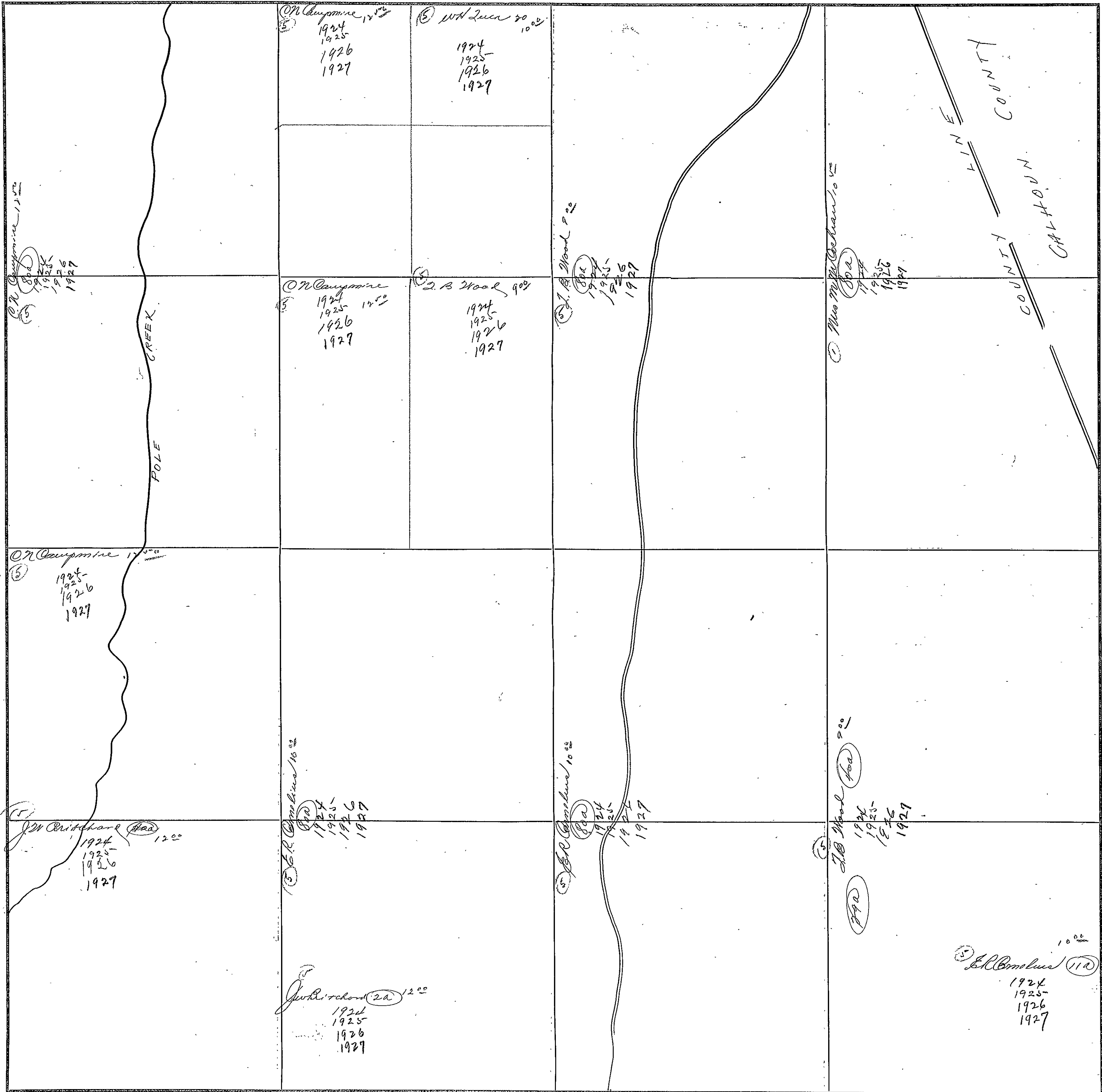
RANGE 8



1924  
 1925  
 1926  
 1927

COUNTY BIOWAH

Scale-300 Ft.=1 inch

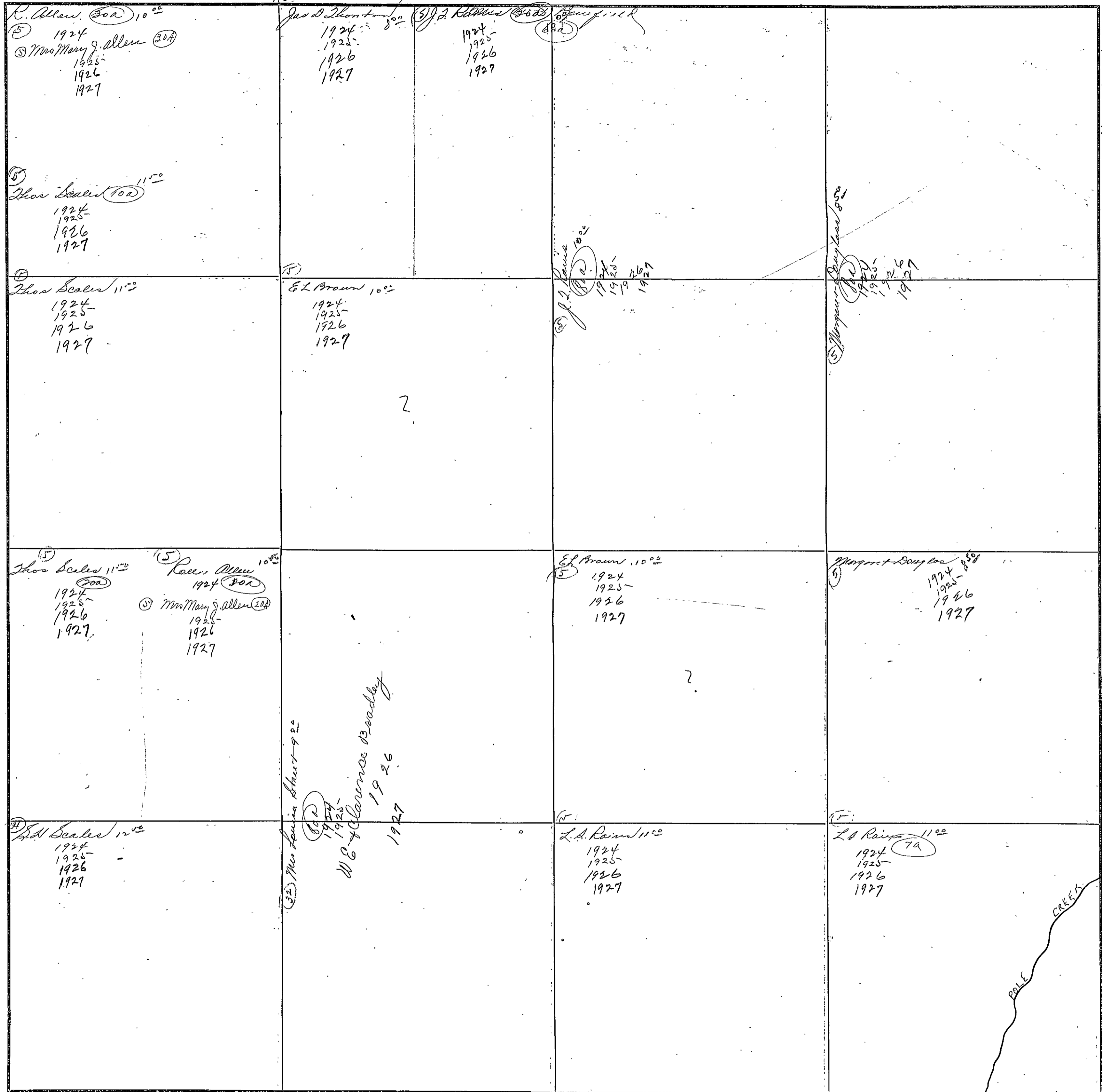


FORM 1-B T. C.  
MARSHALL & BRUCE CO., HAWAII

SECTION 17

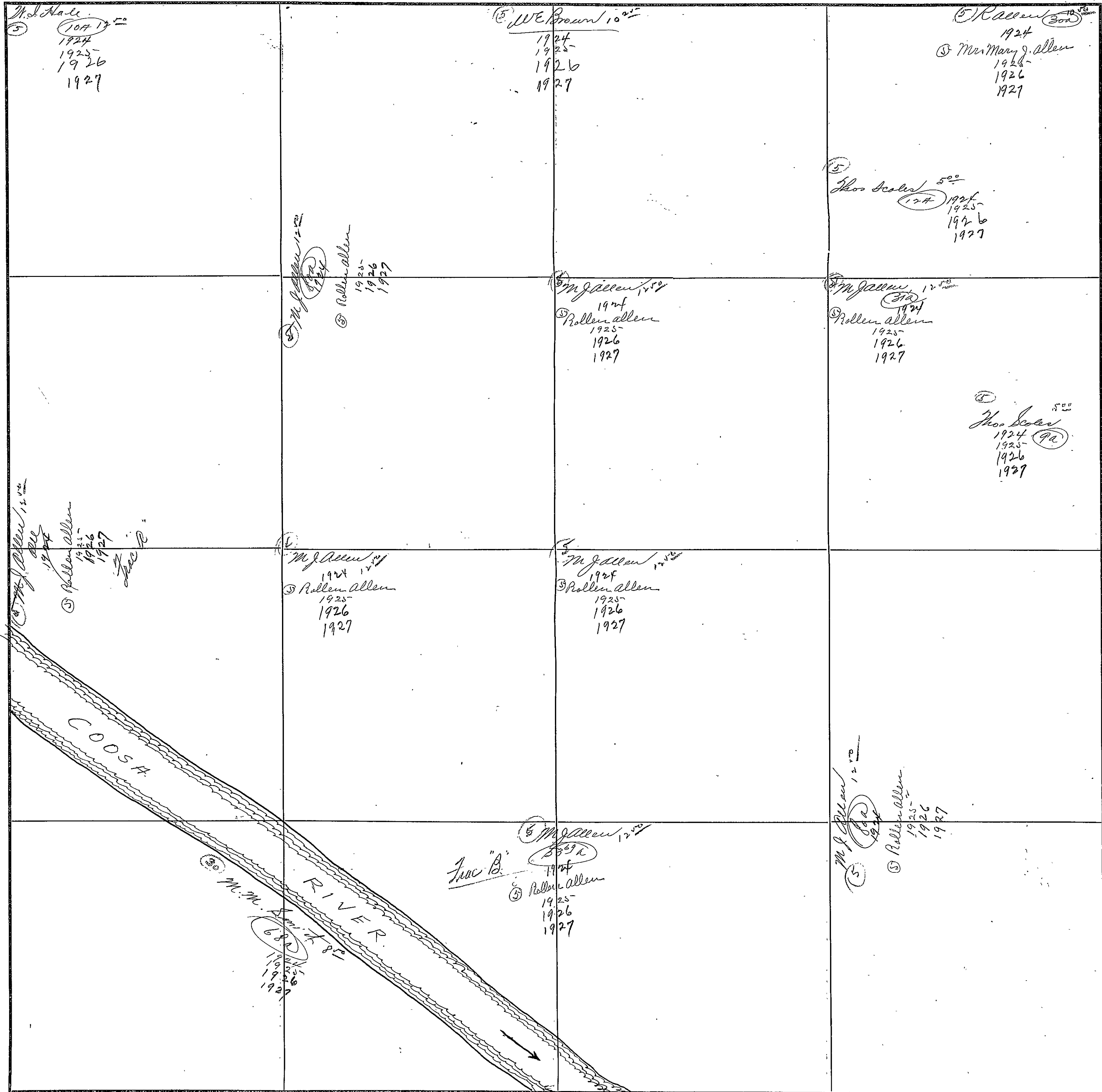
TOWNSHIP 11

RANGE 8



COUNTY IOWA

Scale-300 Ft.=1 inch

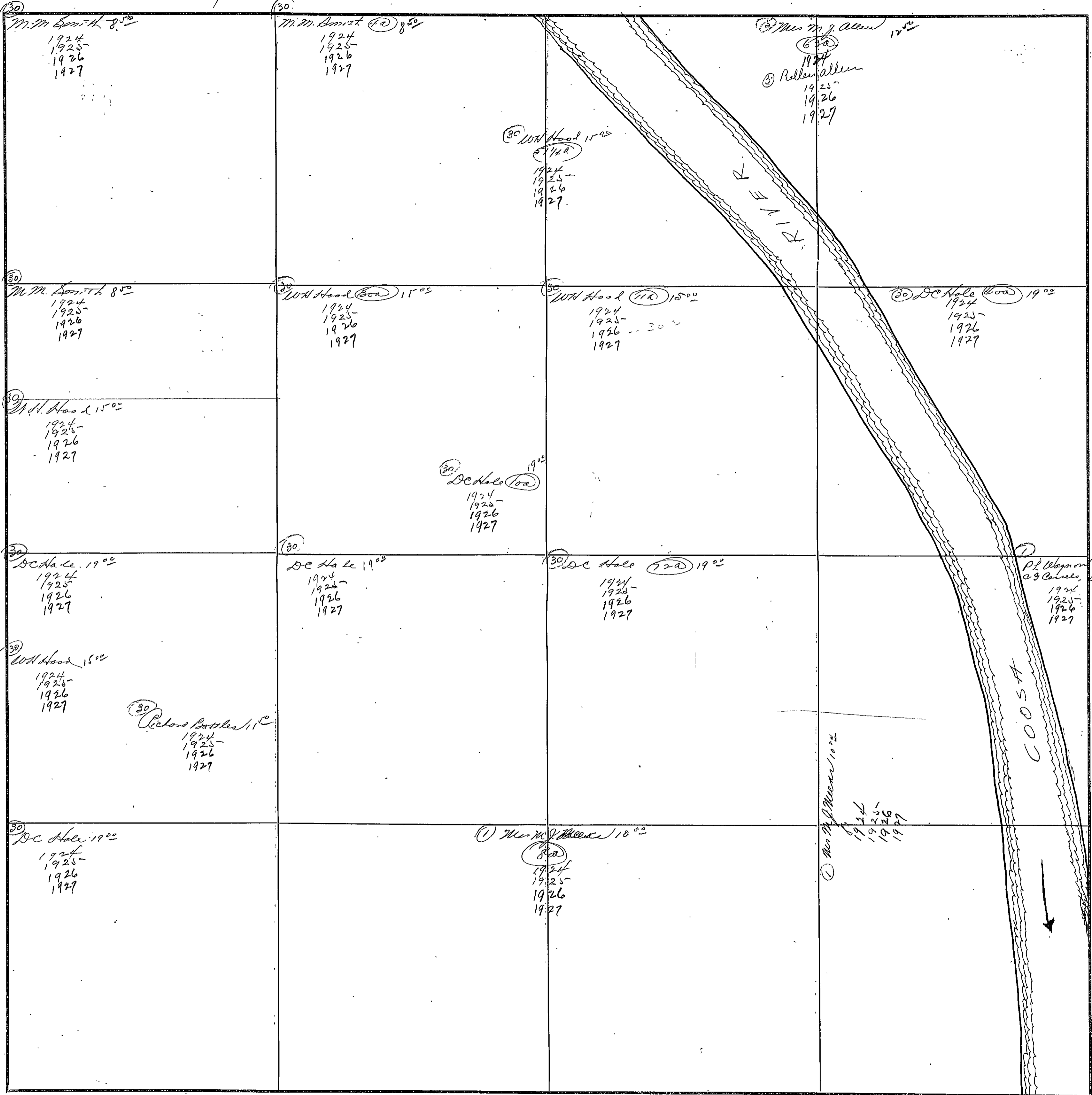


FORM 1-S. T. C.  
MARSHALL & BRUCE CO., NASHVILLE

SECTION 19

TOWNSHIP 11

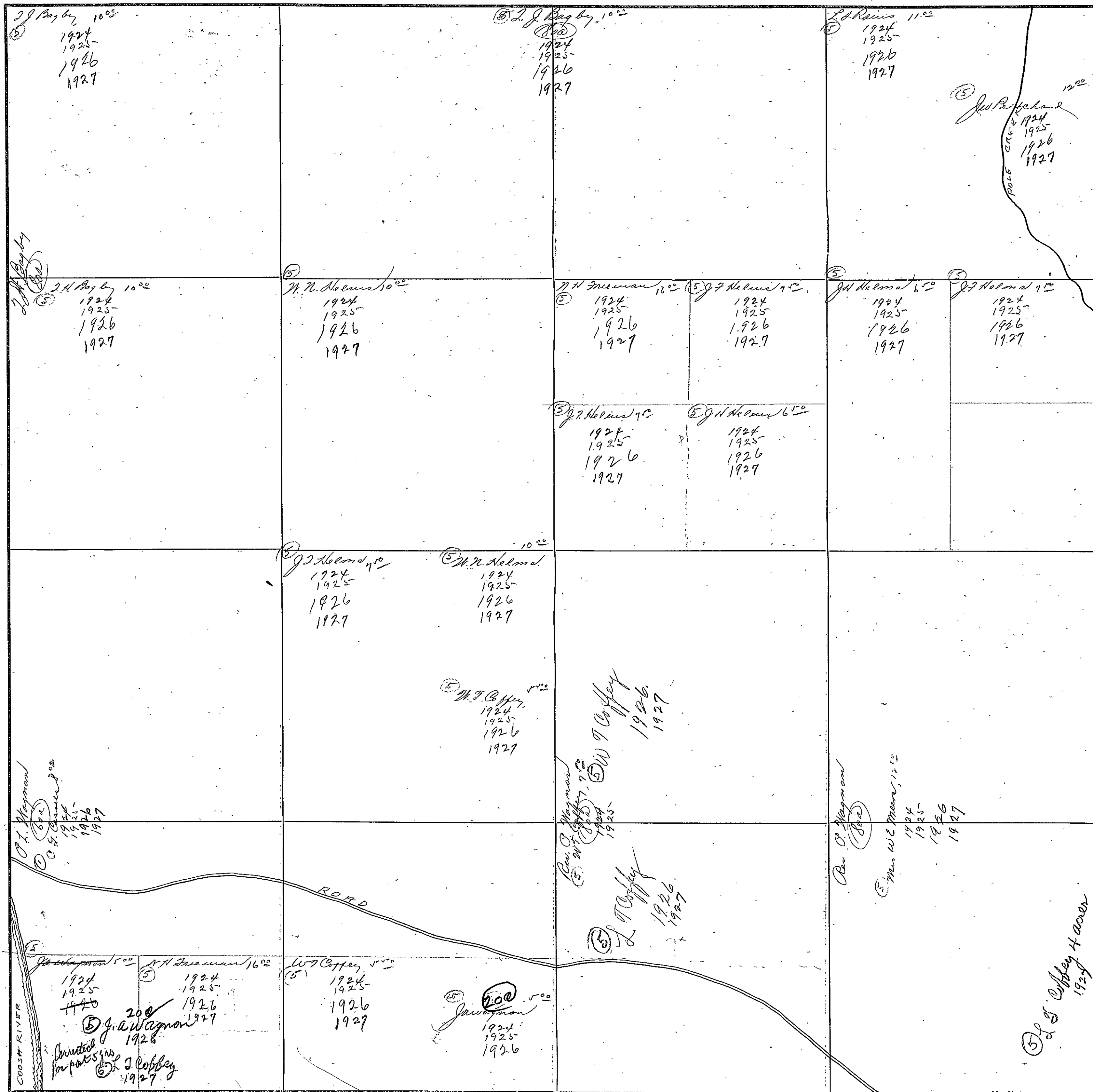
RANGE 8



COUNTY ETOWAH

Scale-300 Ft.=1 inch



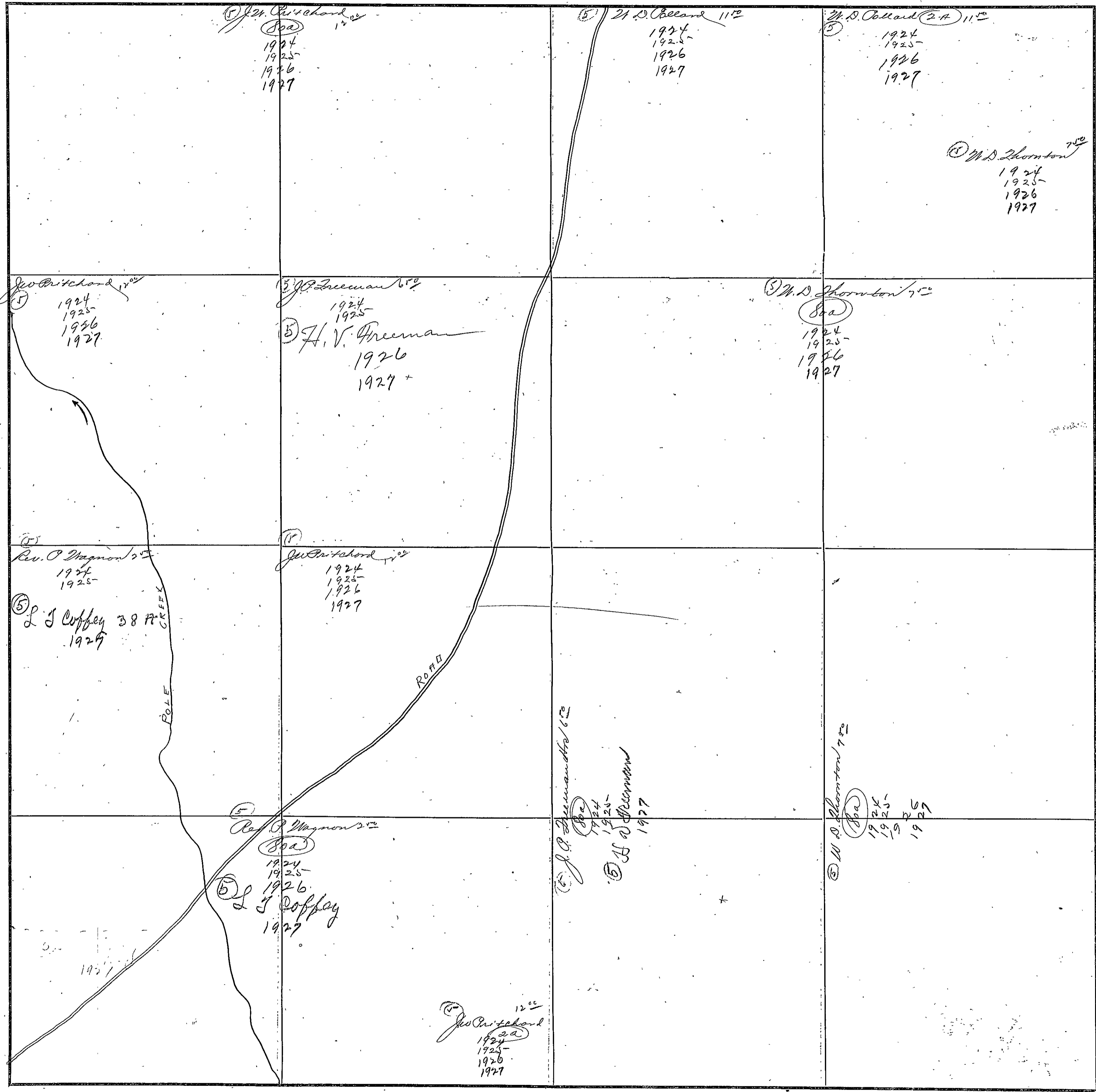


FORM 1-S T C  
MARSHALL & BRUCE CO., NASHVILLE

SECTION 21

TOWNSHIP 11

RANGE 8



COUNTY ETOWAH

Scale-300 Ft.=1 inch

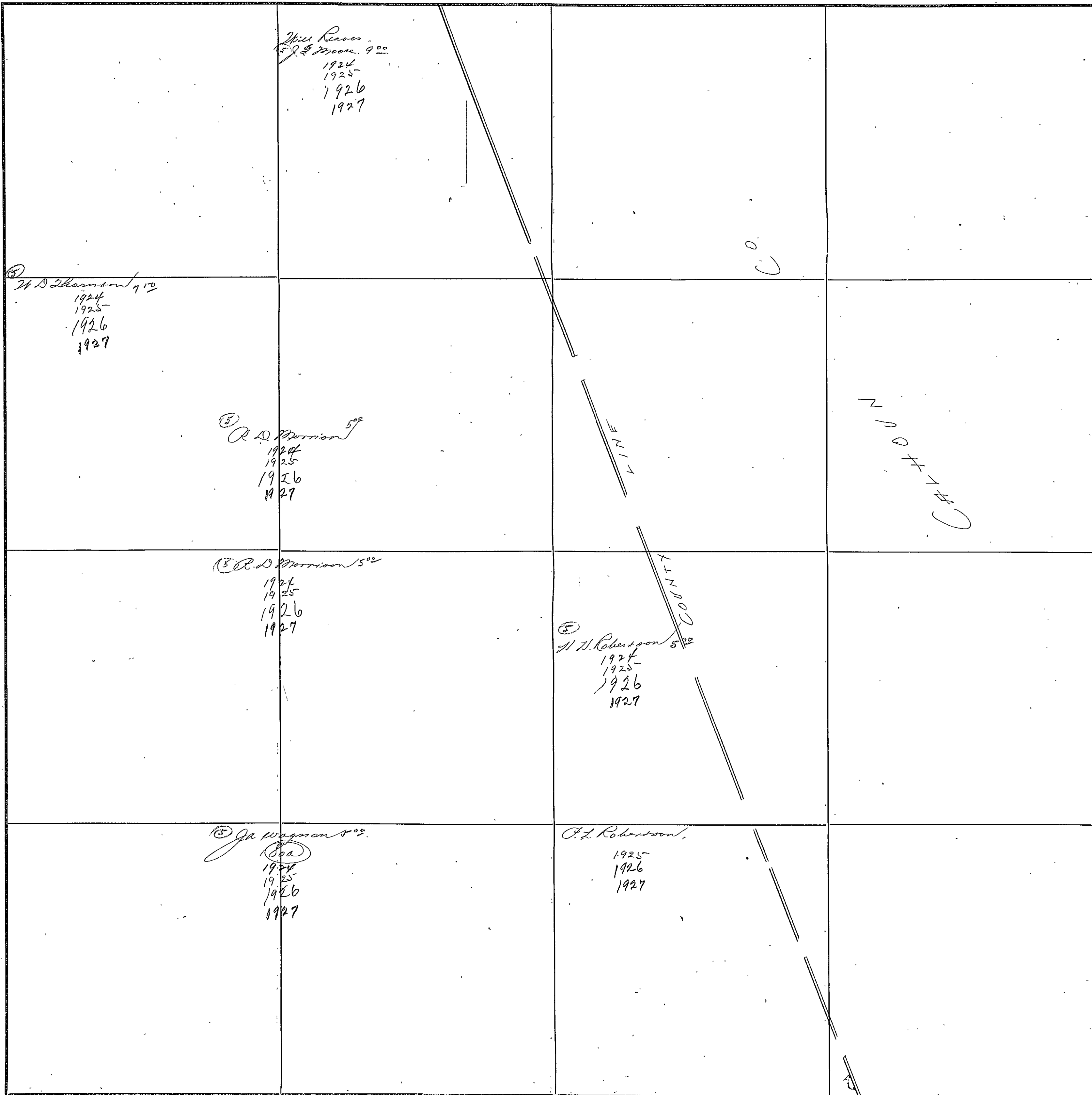
312

FORM 1-S T. C.  
MARSHALL & BRUCE CO., NASHVILLE

SECTION 22

TOWNSHIP 11

RANGE P



COUNTY ETOWAH

Scale-300 Ft.=1 inch

SECTION 26

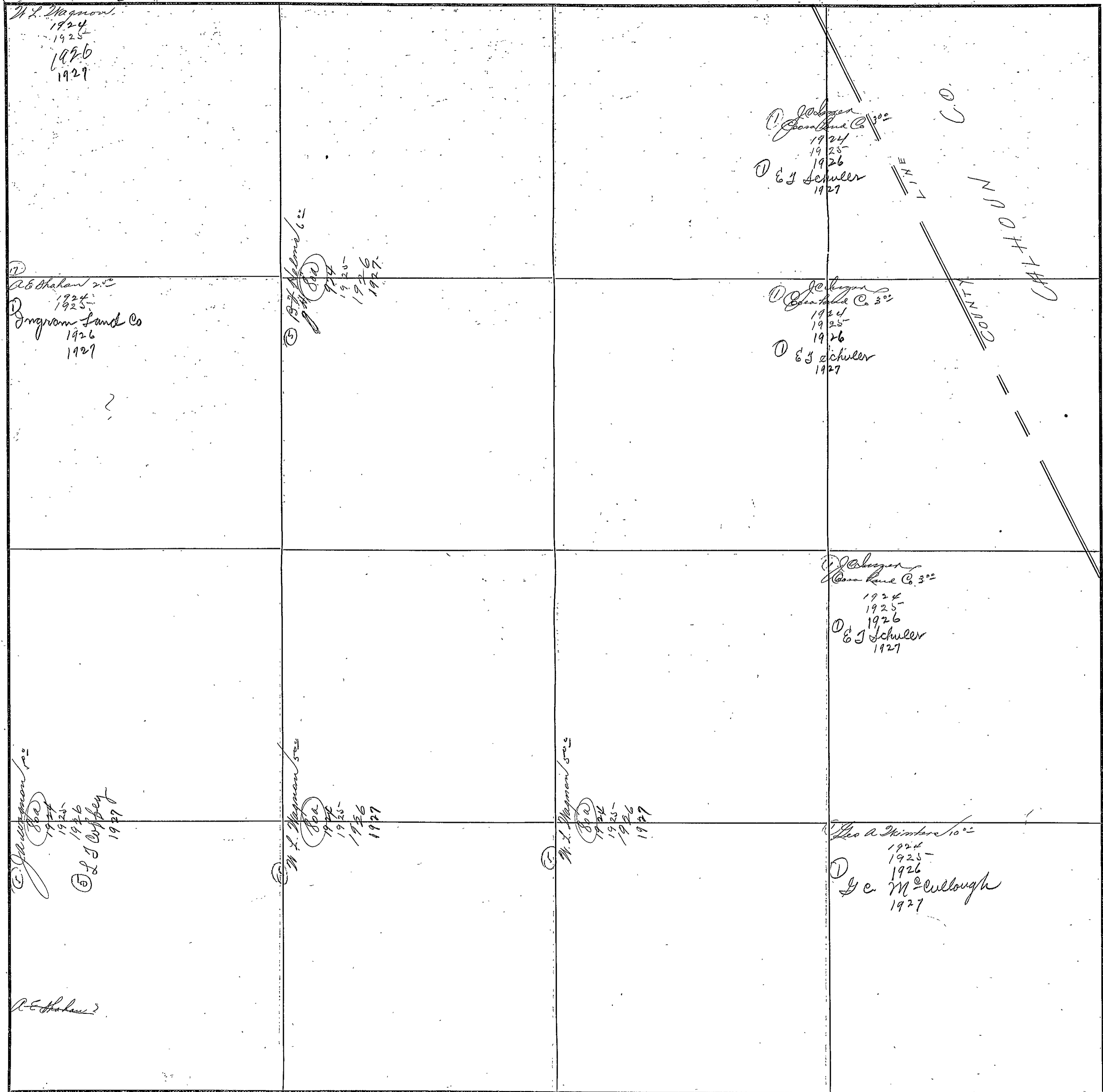
TOWNSHIP 11

RANGE 8



COUNTY LEWIS

Scale-300 Ft.=1 inch

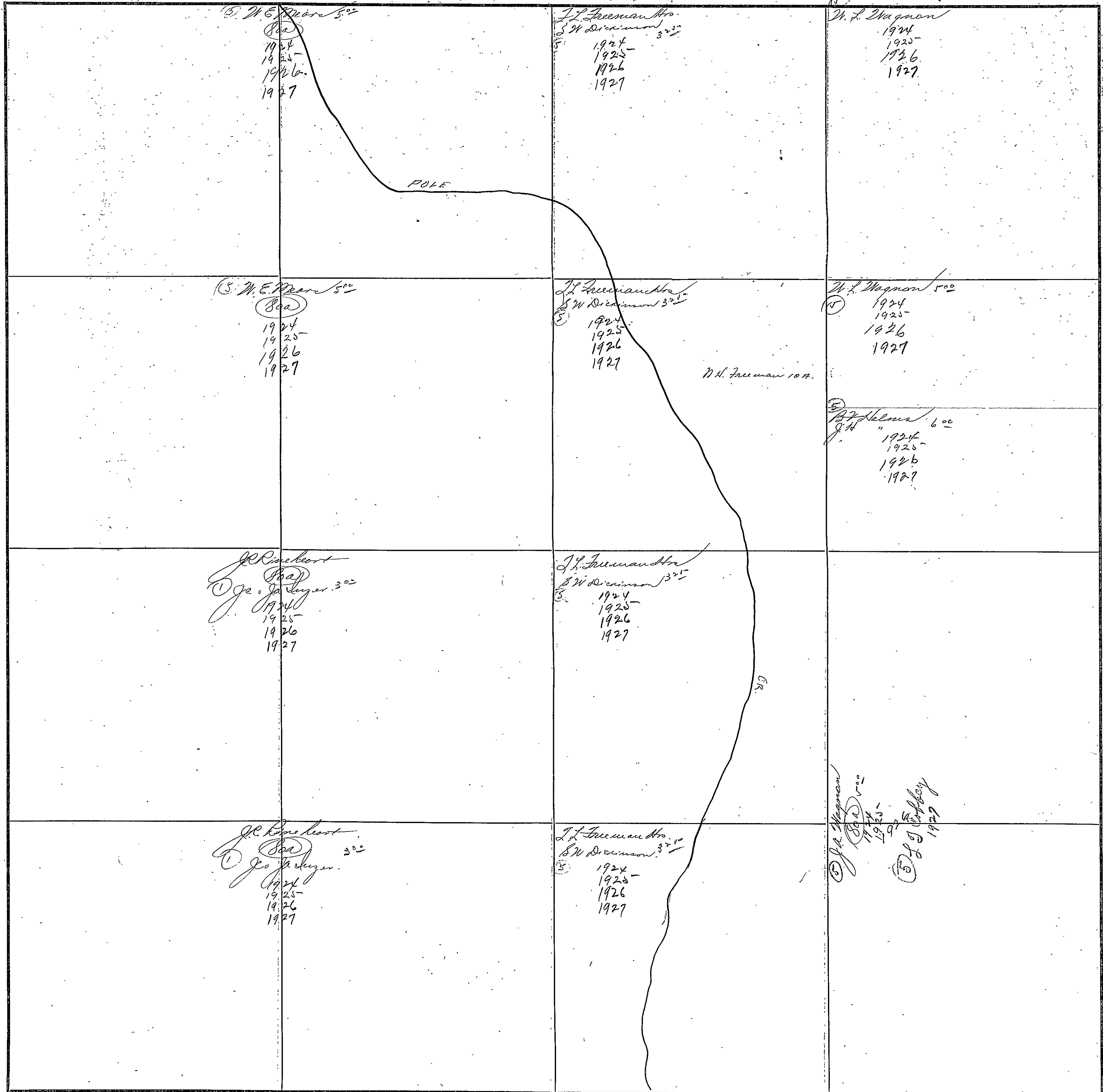


FORM 1-B, T. C. MARSHALL & BRUCE CO., NASHVILLE

SECTION 28

TOWNSHIP 11

RANGE 8



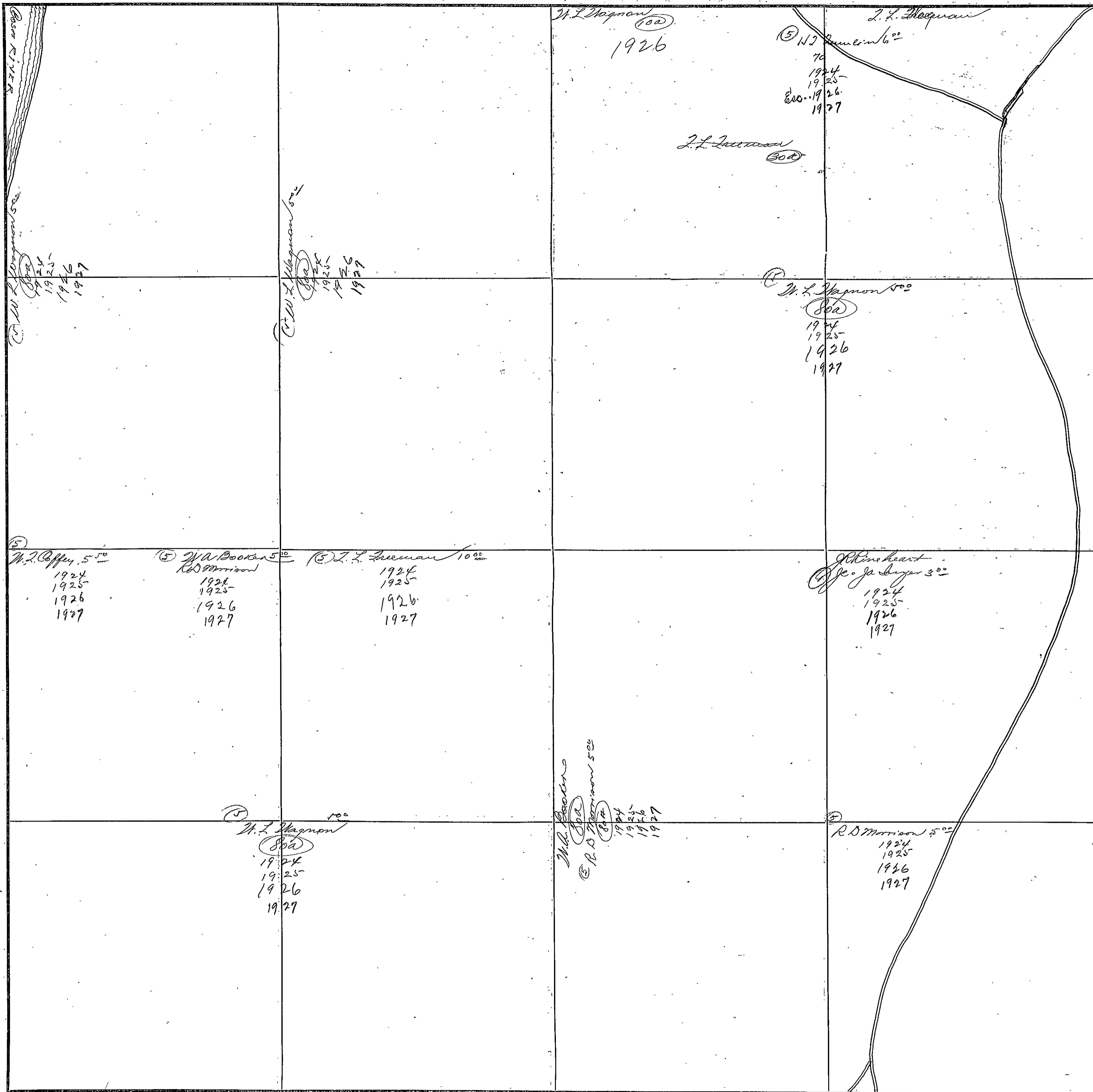
COUNTY ETOWAH

Scale-300 Ft.=1 inch

SECTION 29

TOWNSHIP 11

RANGE 8



Bass River  
 W.L. Coffey  
 1924  
 1925  
 1926  
 1927

C.W. Hagman  
 1924  
 1925  
 1926  
 1927

M.L. Hagman  
 100  
 1926

J.L. Freeman  
 5  
 1924  
 1925  
 1926  
 1927

J.L. Freeman  
 300

M.L. Hagman  
 800  
 1924  
 1925  
 1926  
 1927

W.L. Coffey 5.50  
 1924  
 1925  
 1926  
 1927

W.A. Booker 5.00  
 R.D. Morrison  
 1924  
 1925  
 1926  
 1927

J.L. Freeman 10.00  
 1924  
 1925  
 1926  
 1927

Pineheart  
 J.P. Jaeger 3.00  
 1924  
 1925  
 1926  
 1927

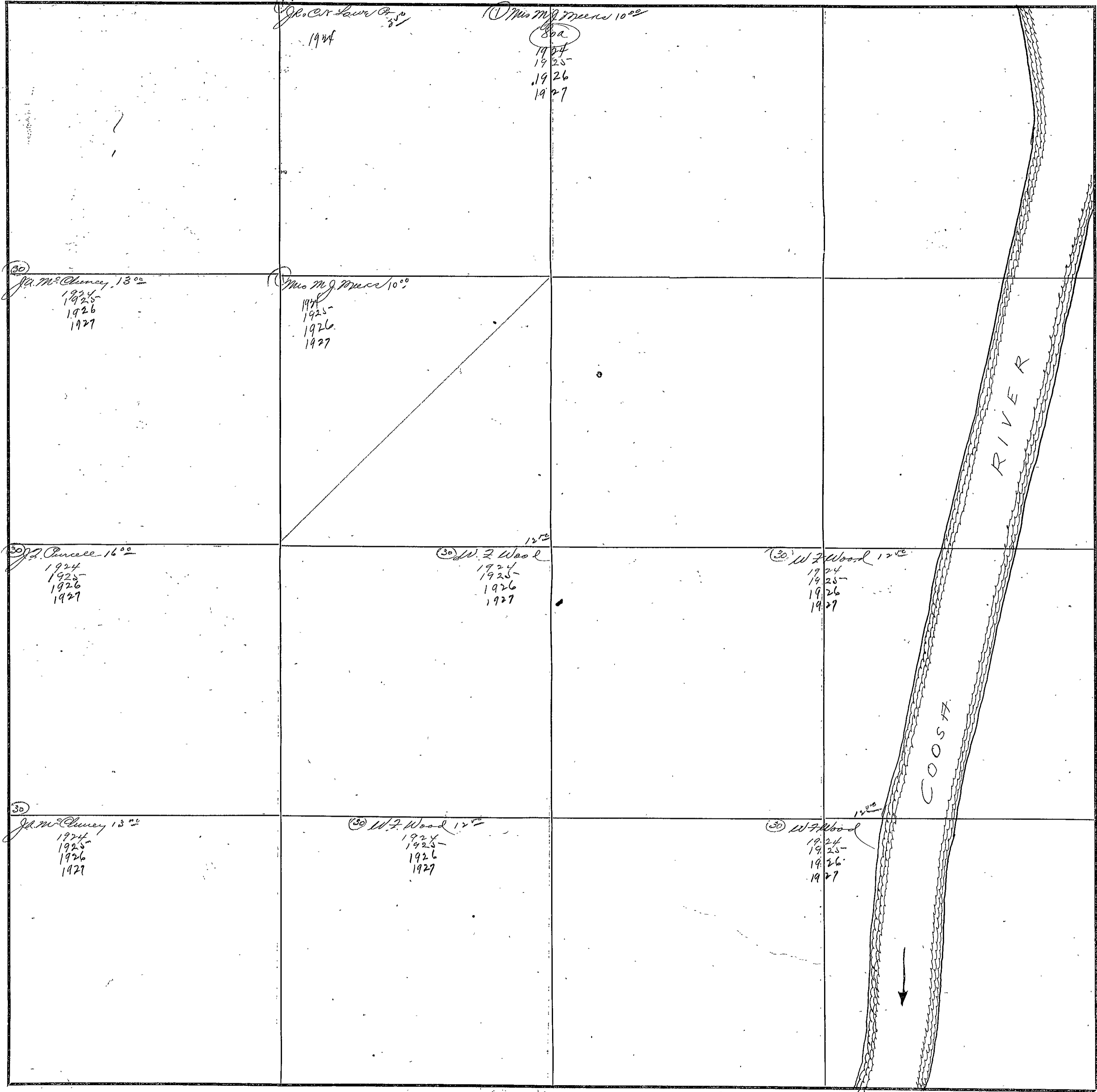
M.L. Hagman  
 800  
 1924  
 1925  
 1926  
 1927

W.A. Booker  
 R.D. Morrison 5.00  
 1924  
 1925  
 1926  
 1927

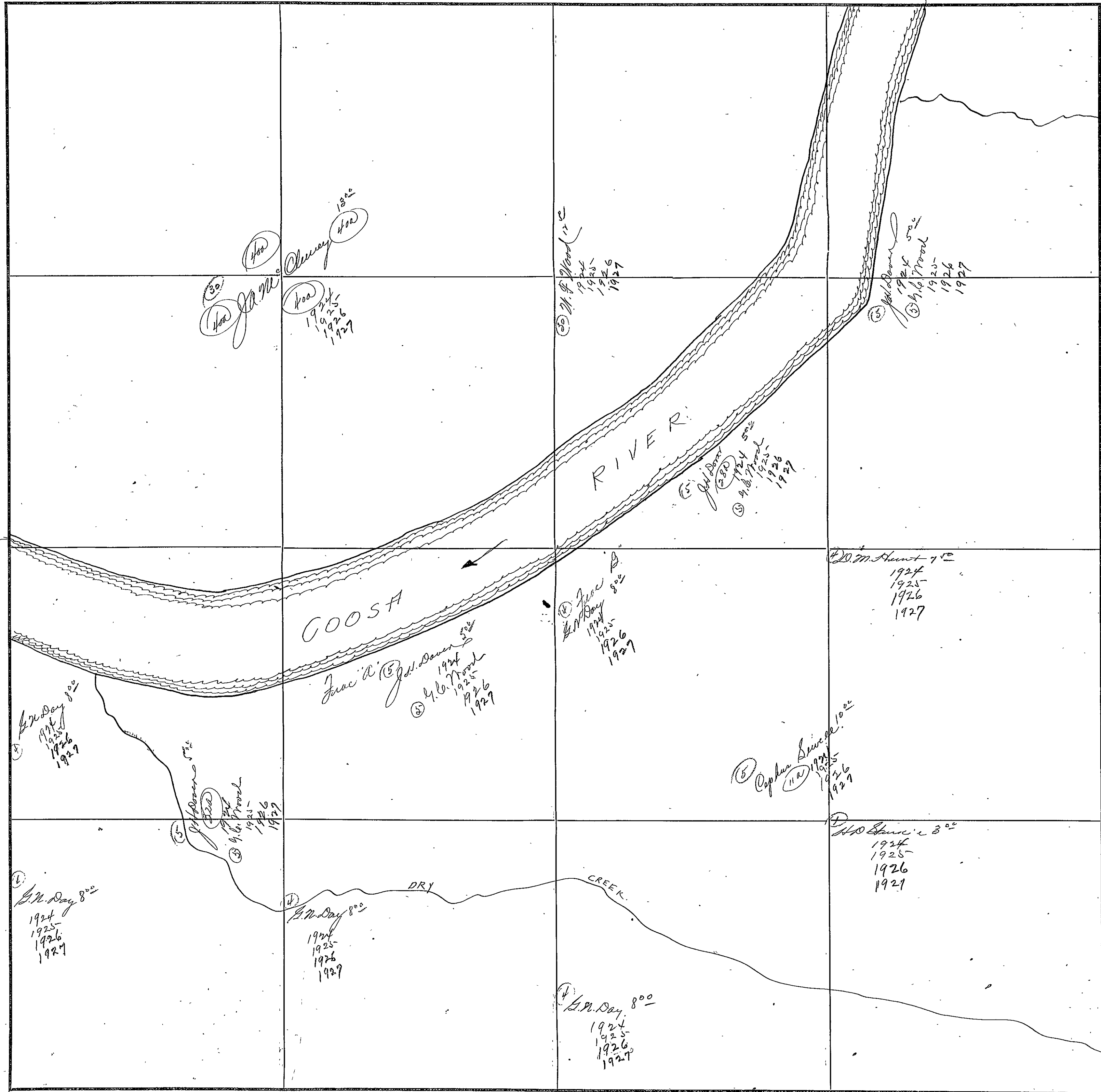
R.D. Morrison 5.00  
 1924  
 1925  
 1926  
 1927

COUNTY IOWA

Scale-300 Ft.=1 inch





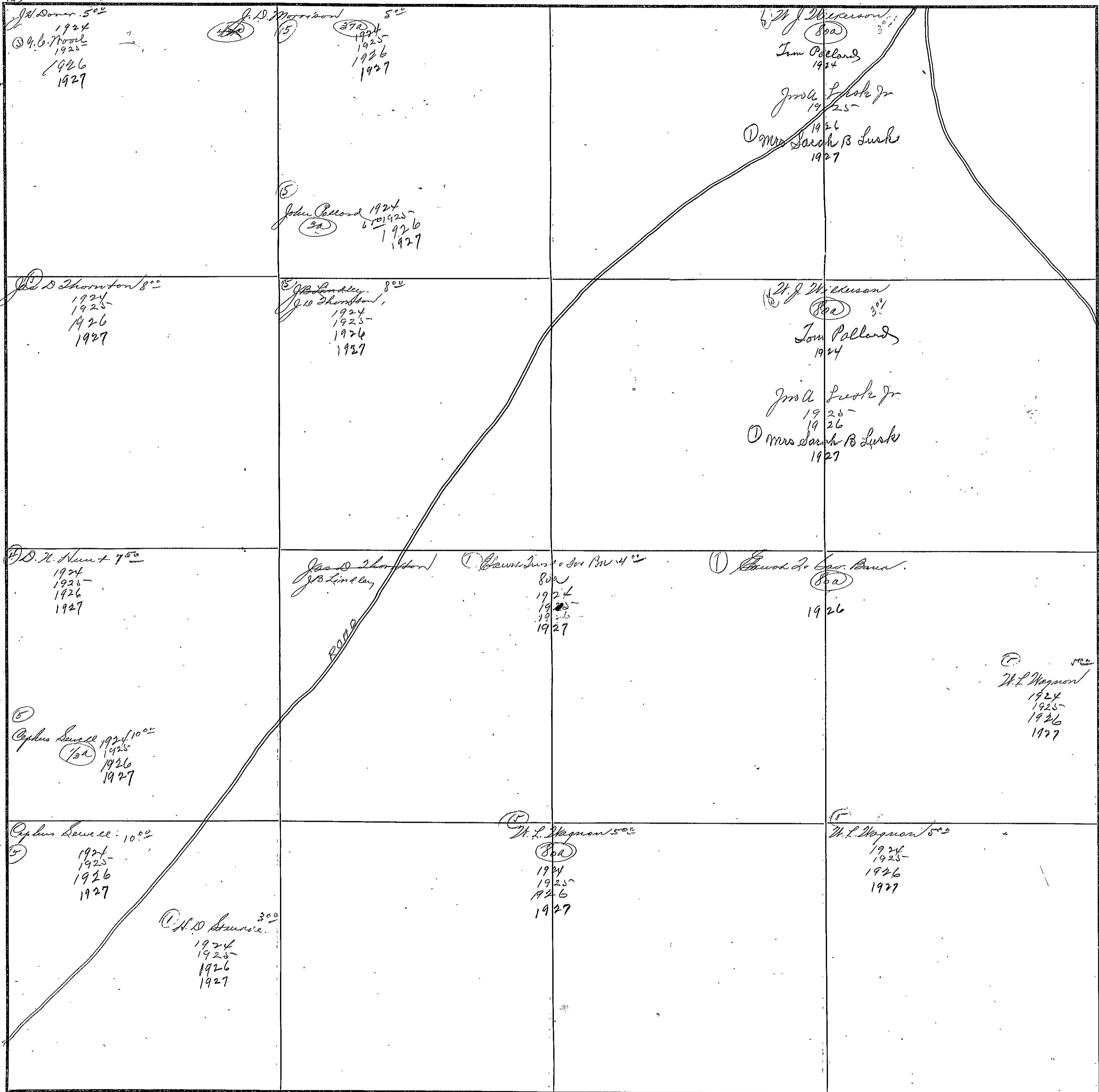


FORM 1-S. T. C.  
MARSHALL & BRUCE CO., NASHVILLE

SECTION 32

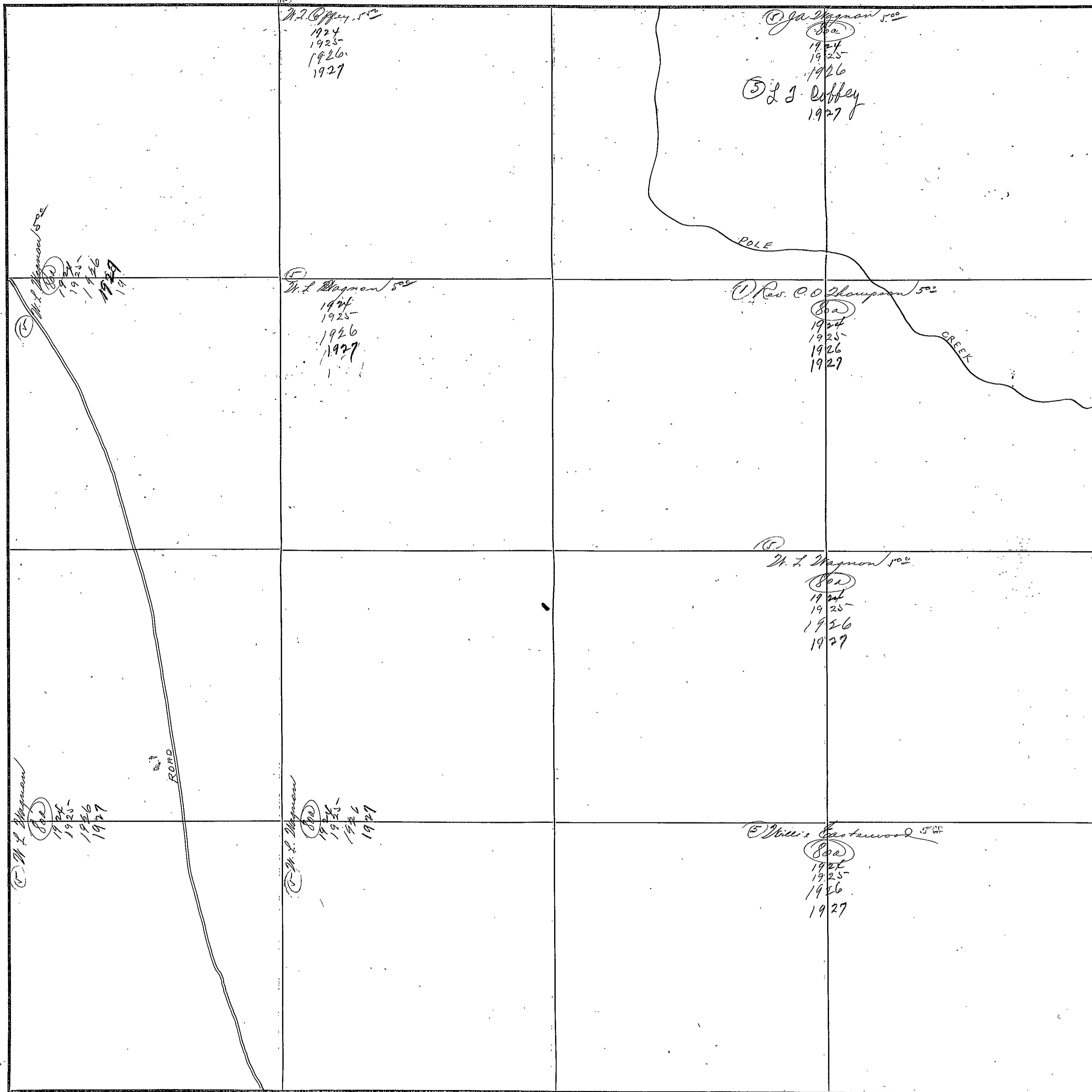
TOWNSHIP 11

RANGE 8



COUNTY ETOWAH

Scale-300 Ft.=1 inch



(C) M. L. Chapman 5<sup>00</sup>  
 1924  
 1925  
 1926  
 1927

(B) M. L. Chapman 5<sup>00</sup>  
 1924  
 1925  
 1926  
 1927

(C) J. Chapman 5<sup>00</sup>  
 1924  
 1925  
 1926  
 L. J. Coffey  
 1927

(F) M. L. Chapman 5<sup>00</sup>  
 1924  
 1925  
 1926  
 1927

(D) Rev. C. O. Chapman 5<sup>00</sup>  
 1924  
 1925  
 1926  
 1927

(B) M. L. Chapman 5<sup>00</sup>  
 1924  
 1925  
 1926  
 1927

(C) M. L. Chapman  
 1924  
 1925  
 1926  
 1927

(B) M. L. Chapman  
 1924  
 1925  
 1926  
 1927

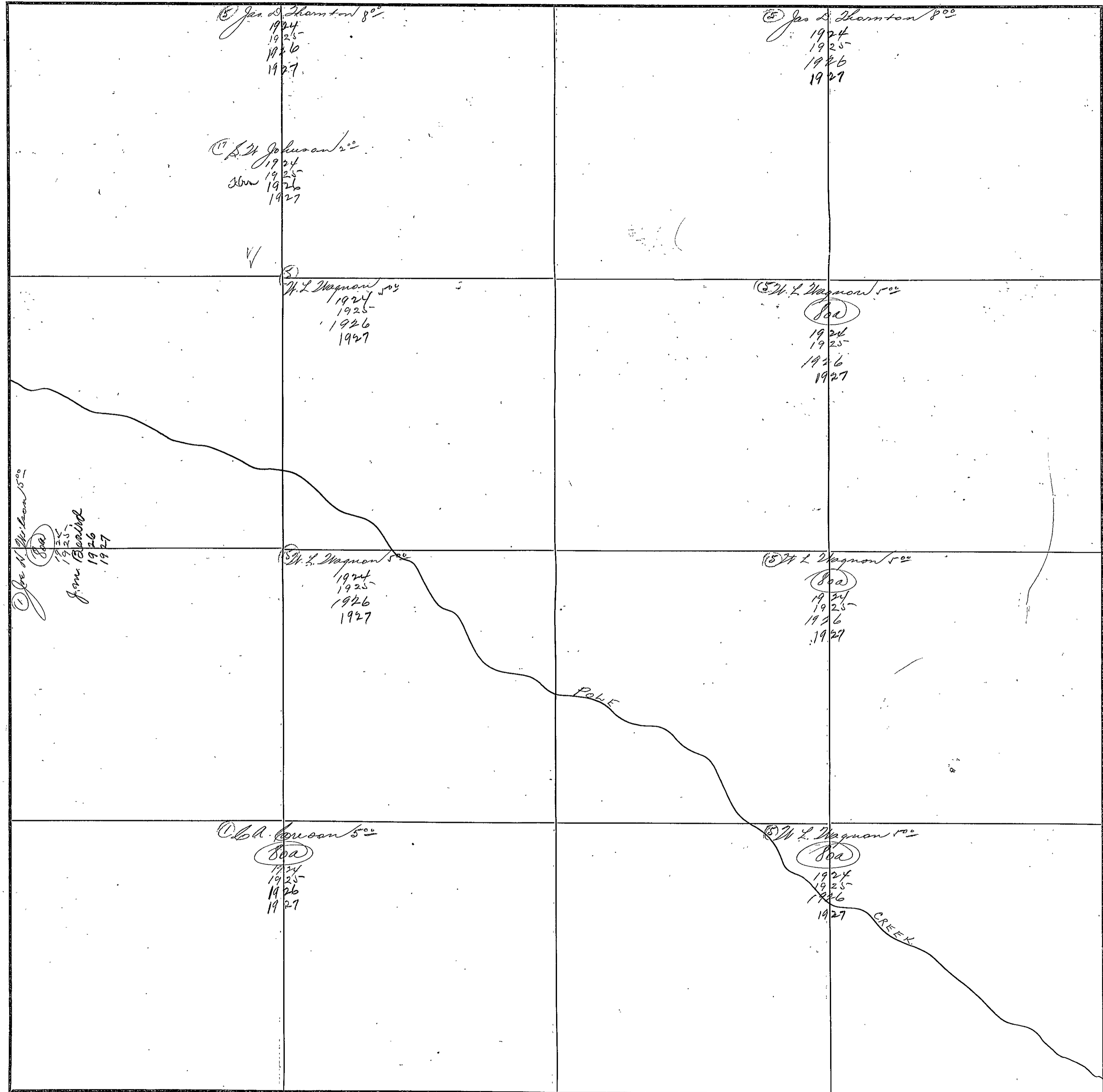
(E) Miller's Easternwood 5<sup>00</sup>  
 1924  
 1925  
 1926  
 1927

FORM 1-S. T. C.  
MARSHALL & BRUCE CO., NASHVILLE

SECTION 34

TOWNSHIP 11


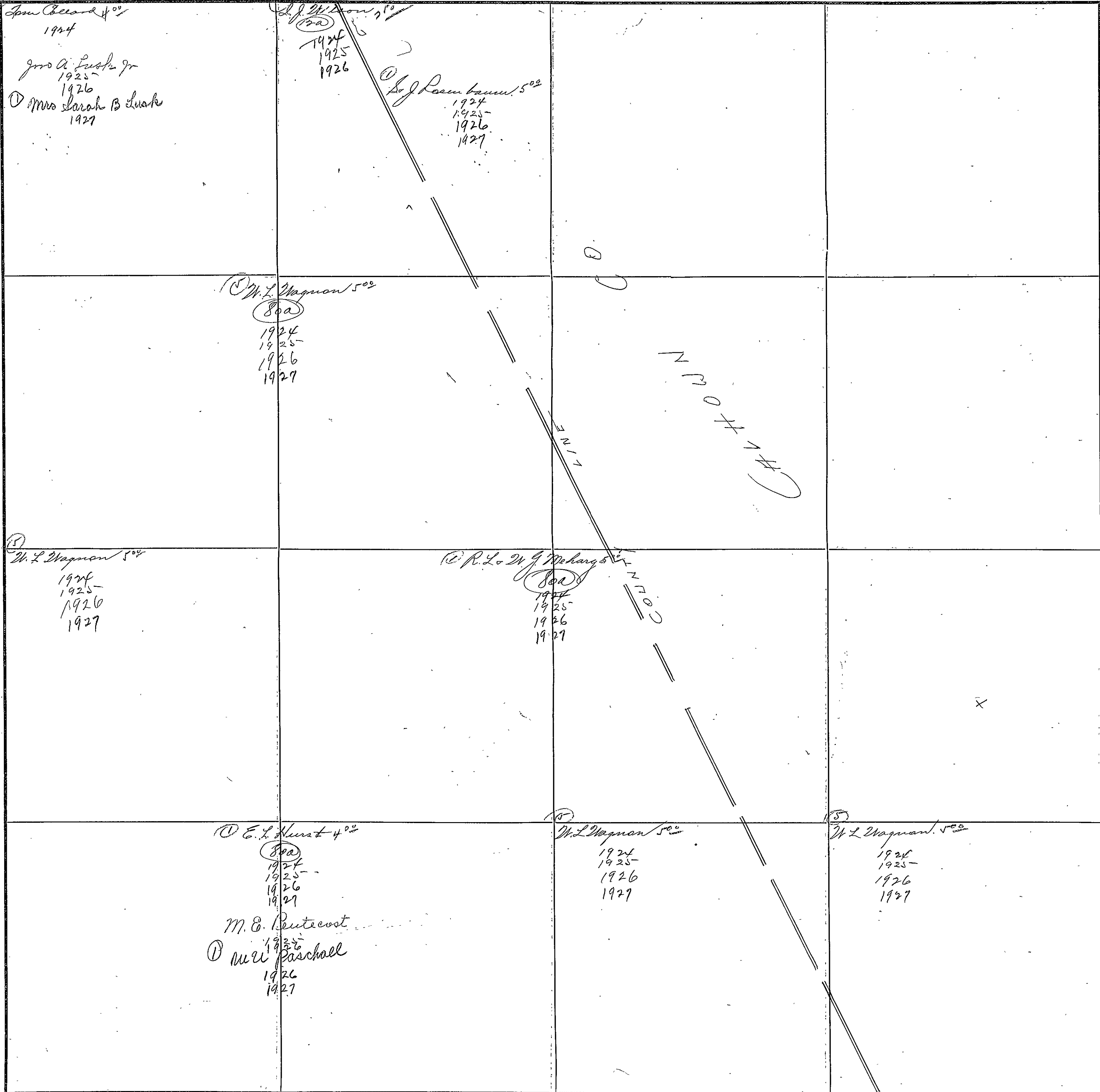
RANGE 8



COUNTY ETOWAH

Scale-300 Ft.=1 inch



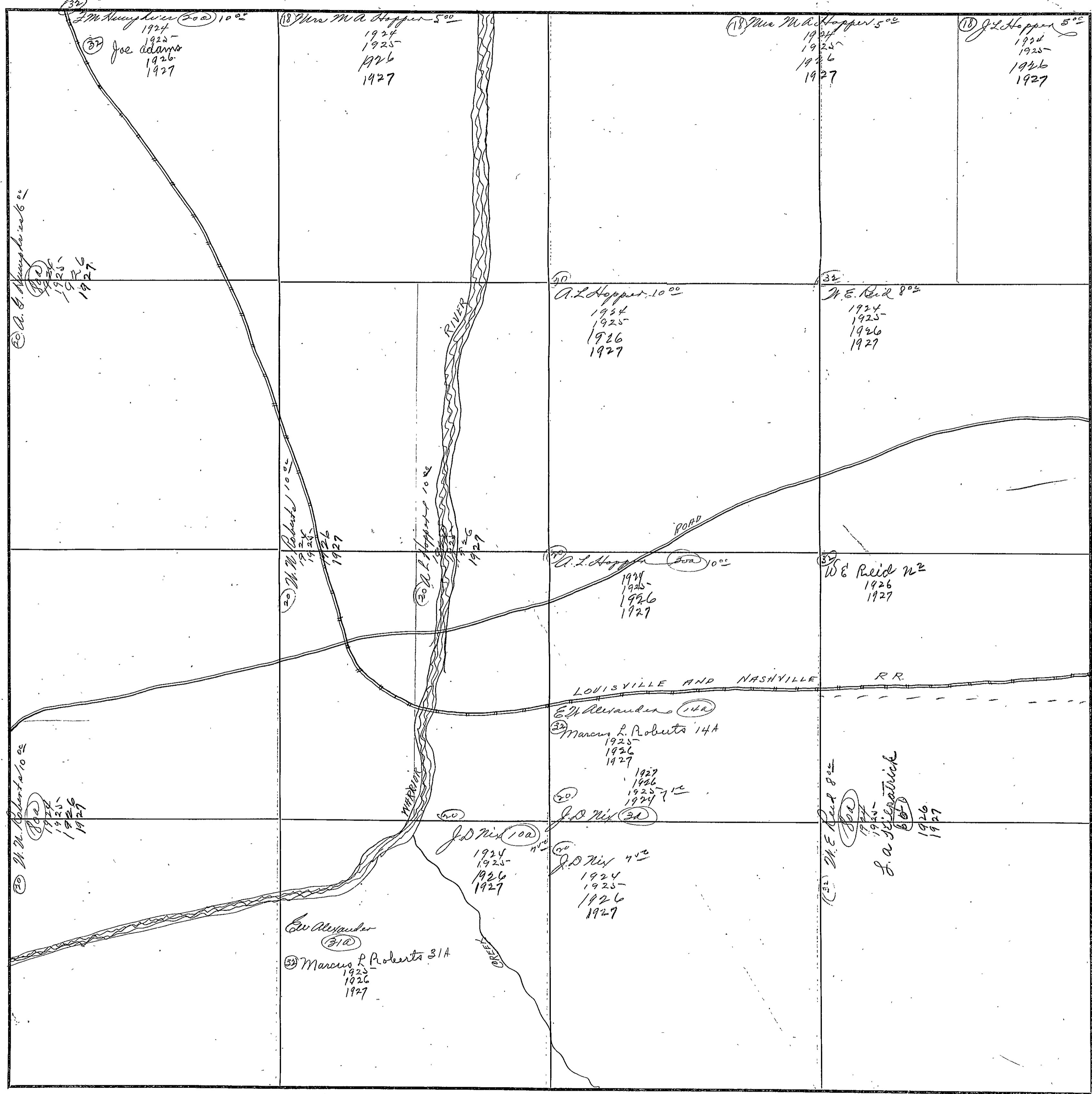


FORM 1-S. T. C.  
MARSHALL & BRUCE CO., NASHVILLE

SECTION /

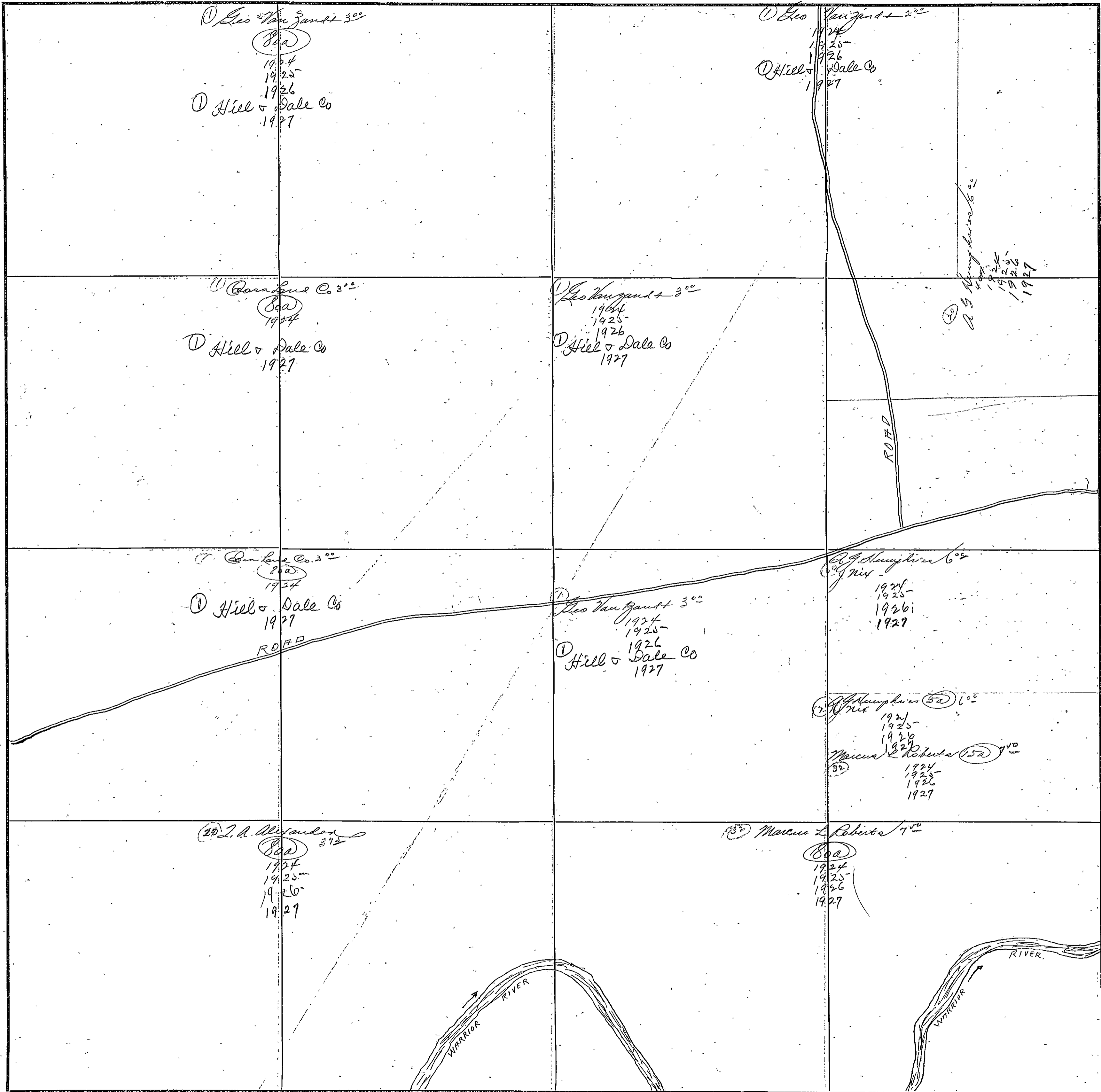
TOWNSHIP 12

RANGE 3



COUNTY ETOWAH

Scale-300 Ft.=1 inch

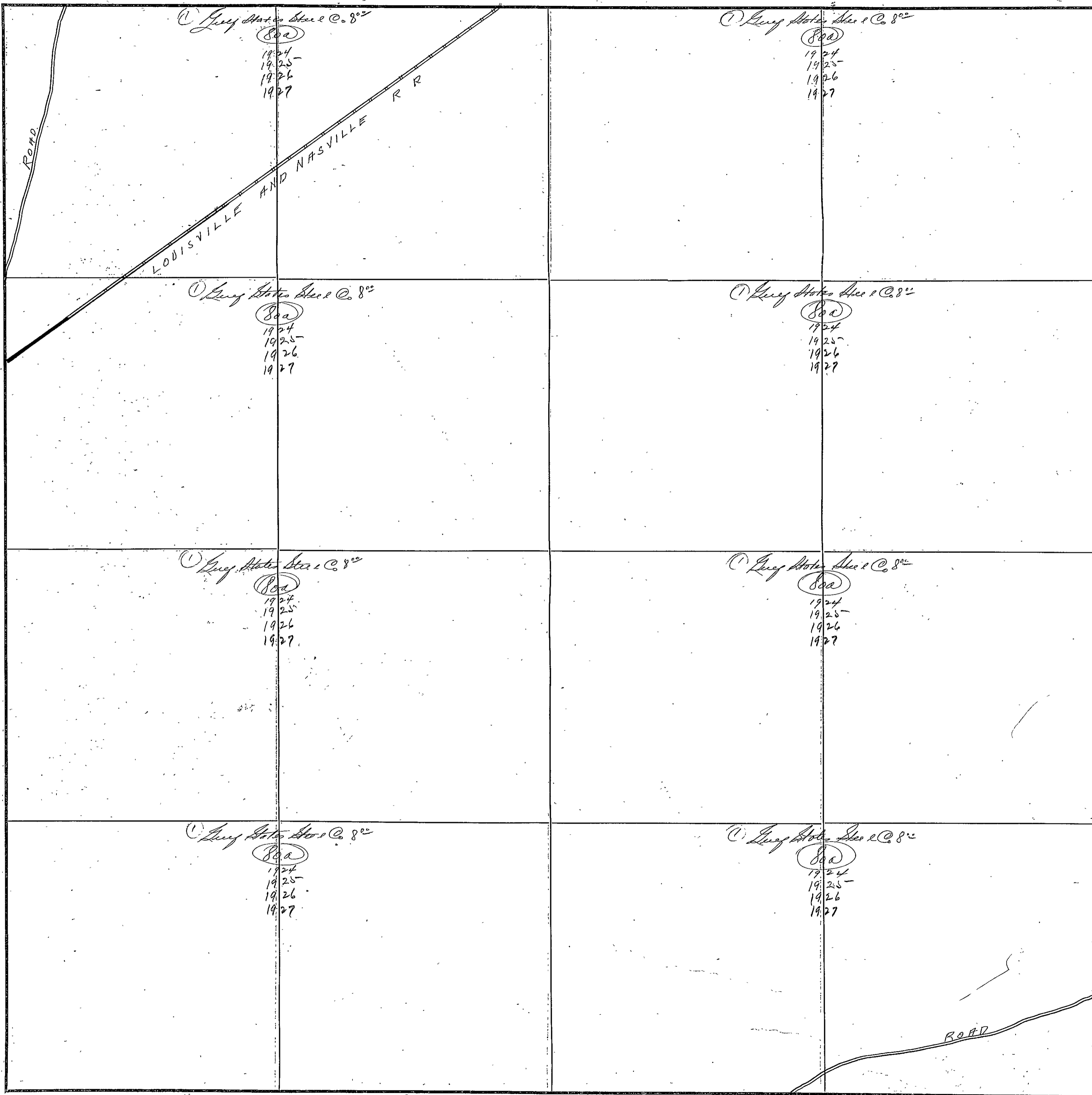


FORM 1-5 T. C.  
MARSHALL & BRUCE CO., NASHVILLE

SECTION 3

TOWNSHIP 12

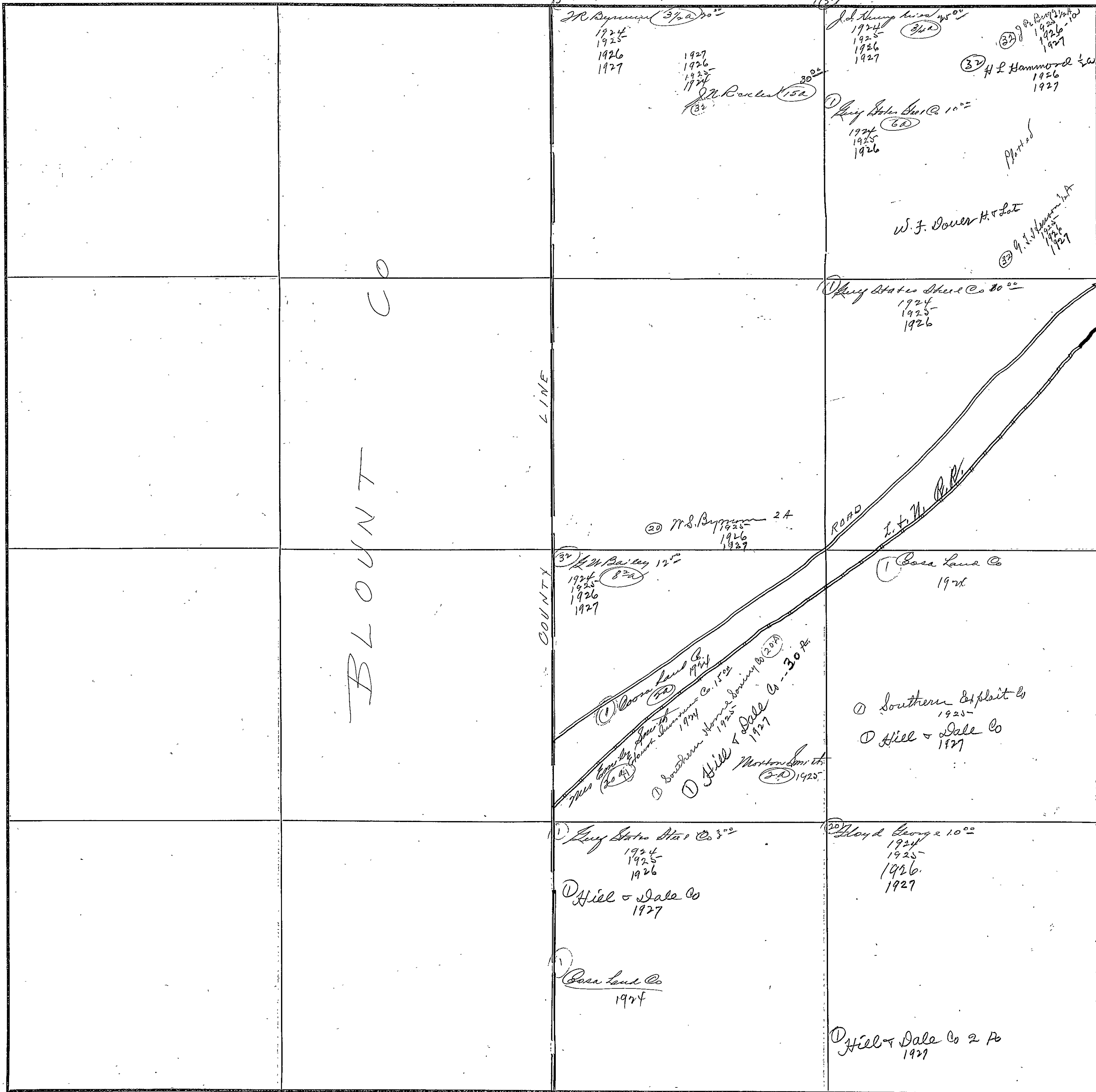
RANGE 3



COUNTY LOWAH

Scale—300 Ft.=1 inch



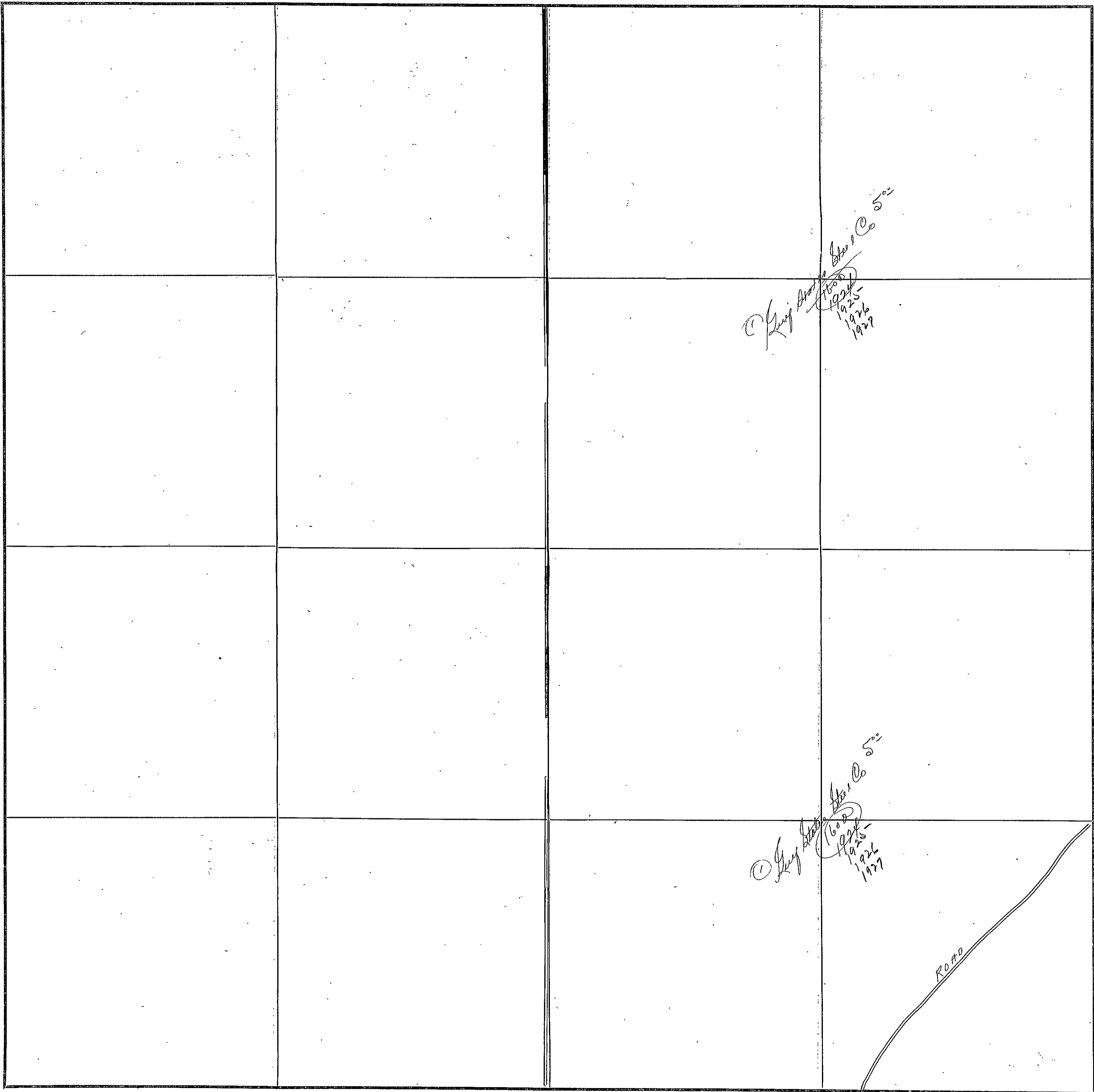


FORM 1-S T. C.  
MARSHALL & BRUCE CO., NASHVILLE

SECTION 9

TOWNSHIP 12

RANGE 3



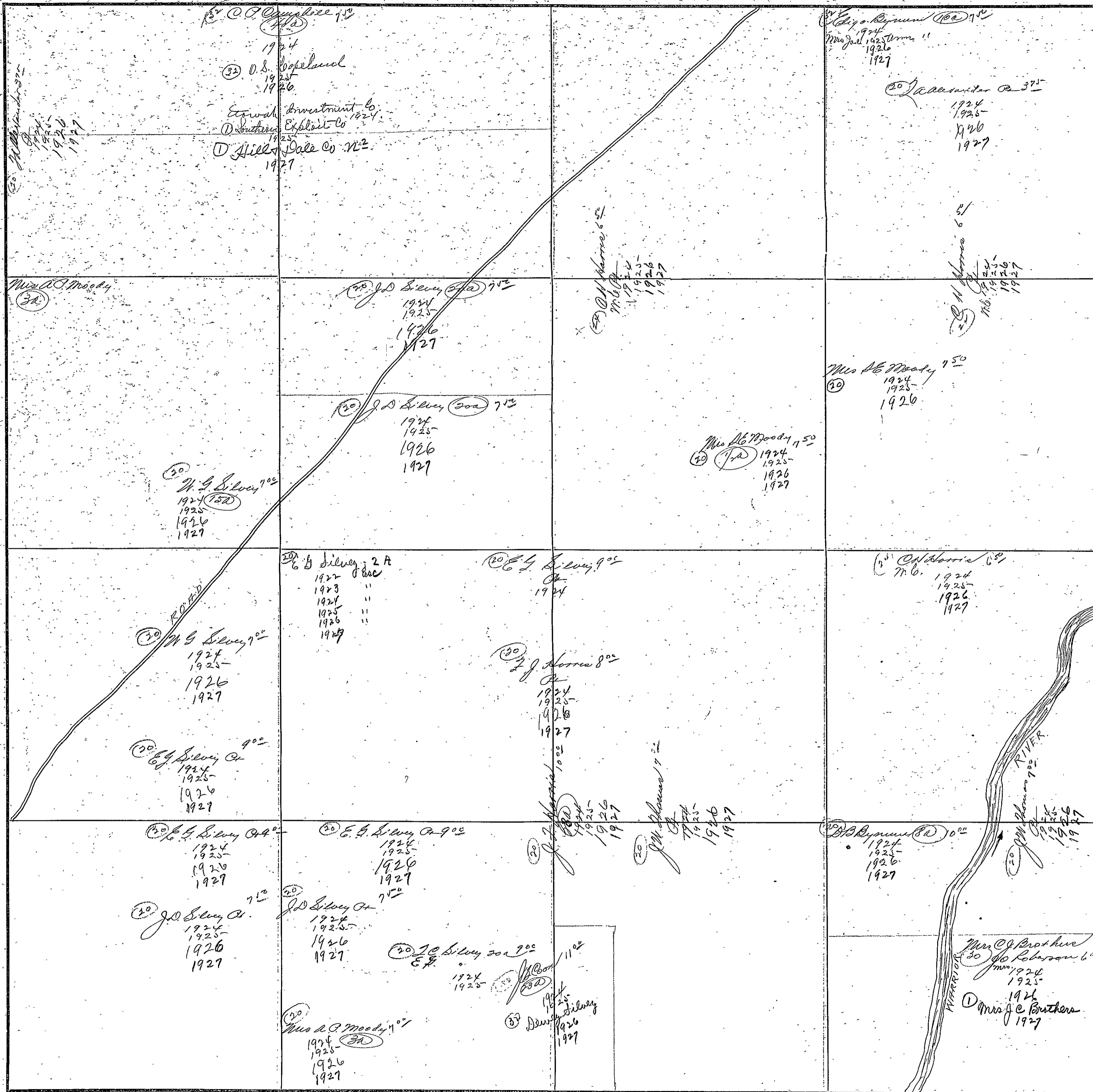
COUNTY ETOWAH

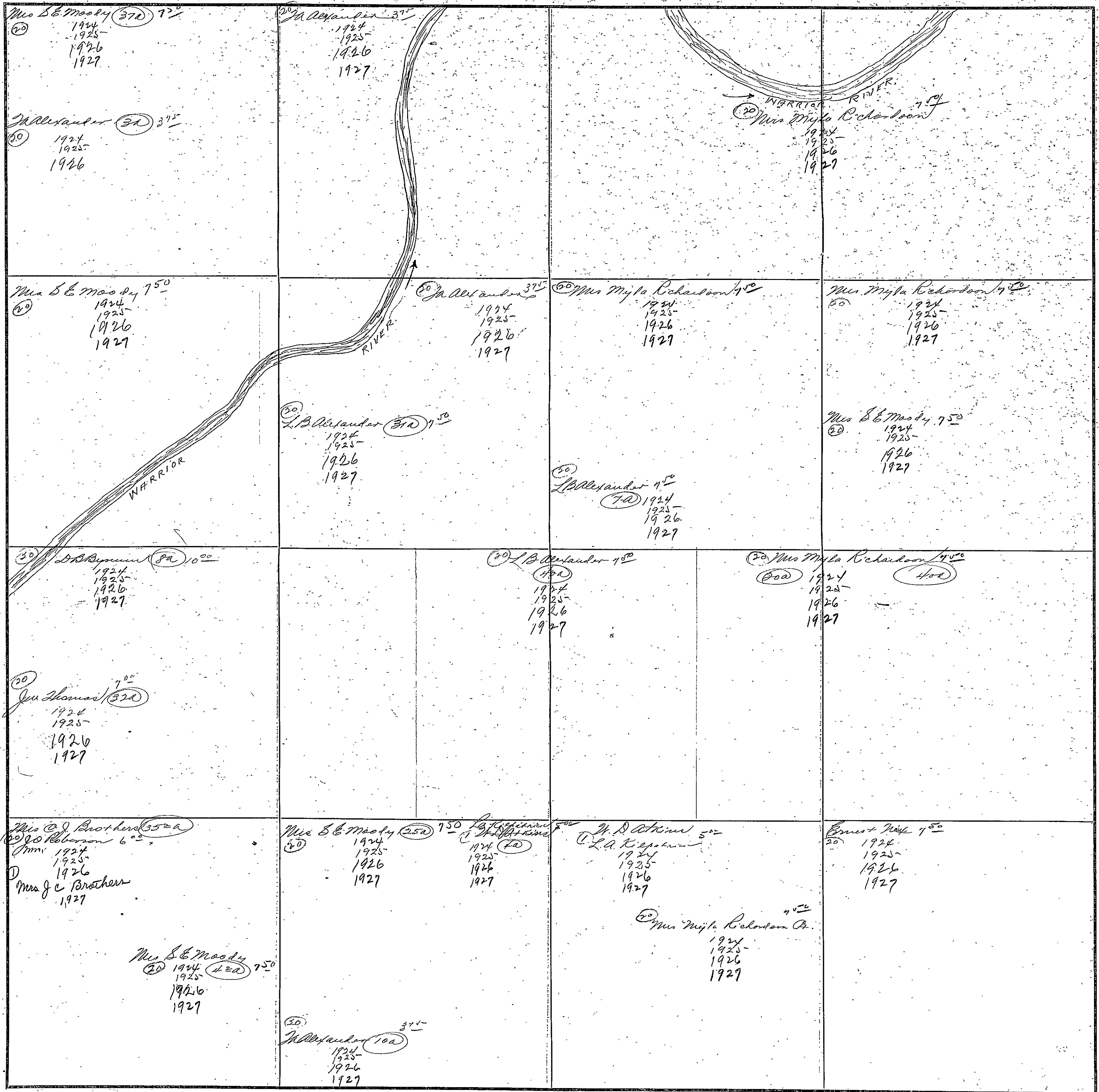
Scale-300 Ft.=1 inch


SECTION 10

TOWNSHIP 13

RANGE 3





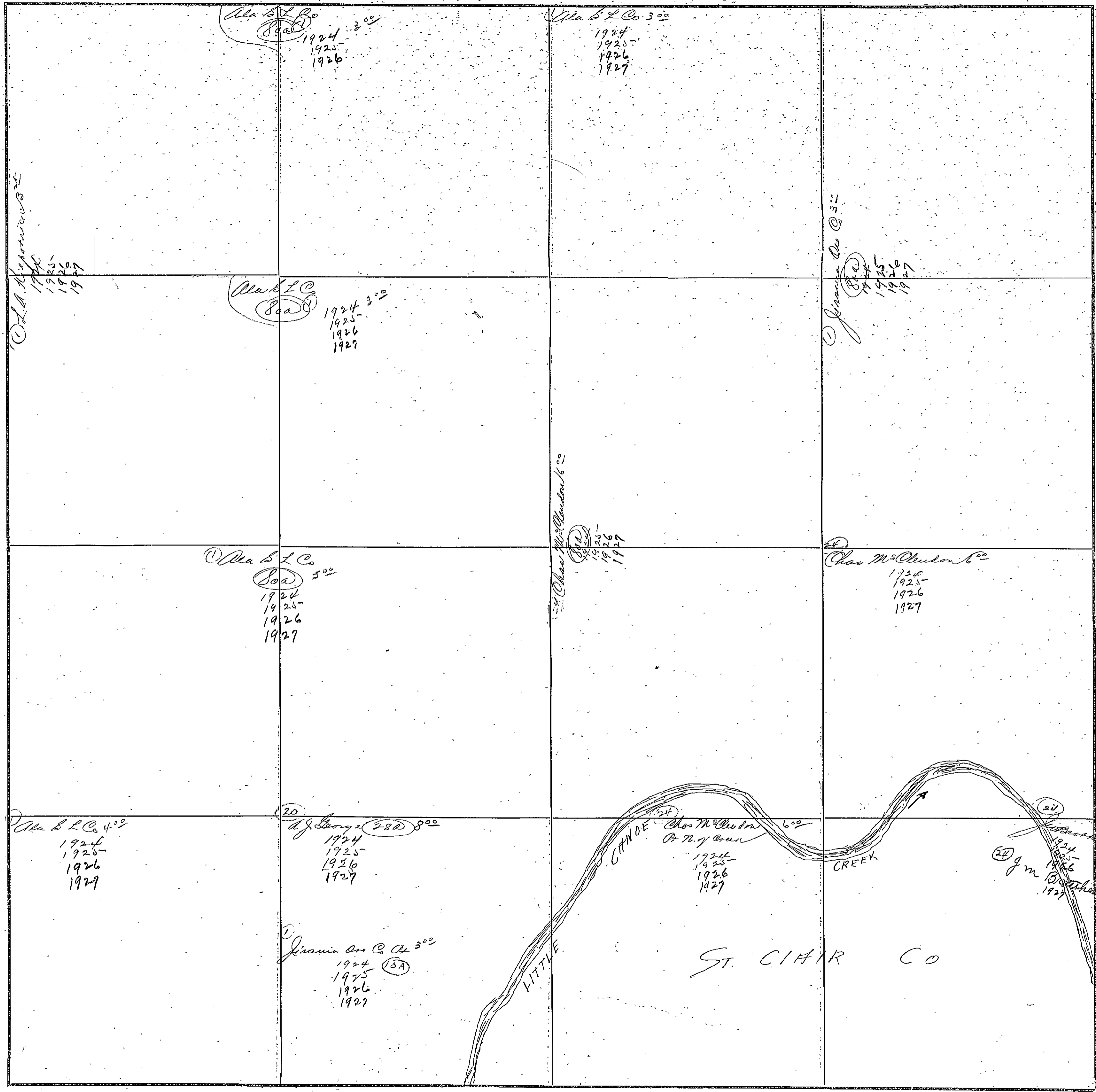


FORM 1-5 T.C.  
MARSHALL & BRUCE CO., NASHVILLE

SECTION 13

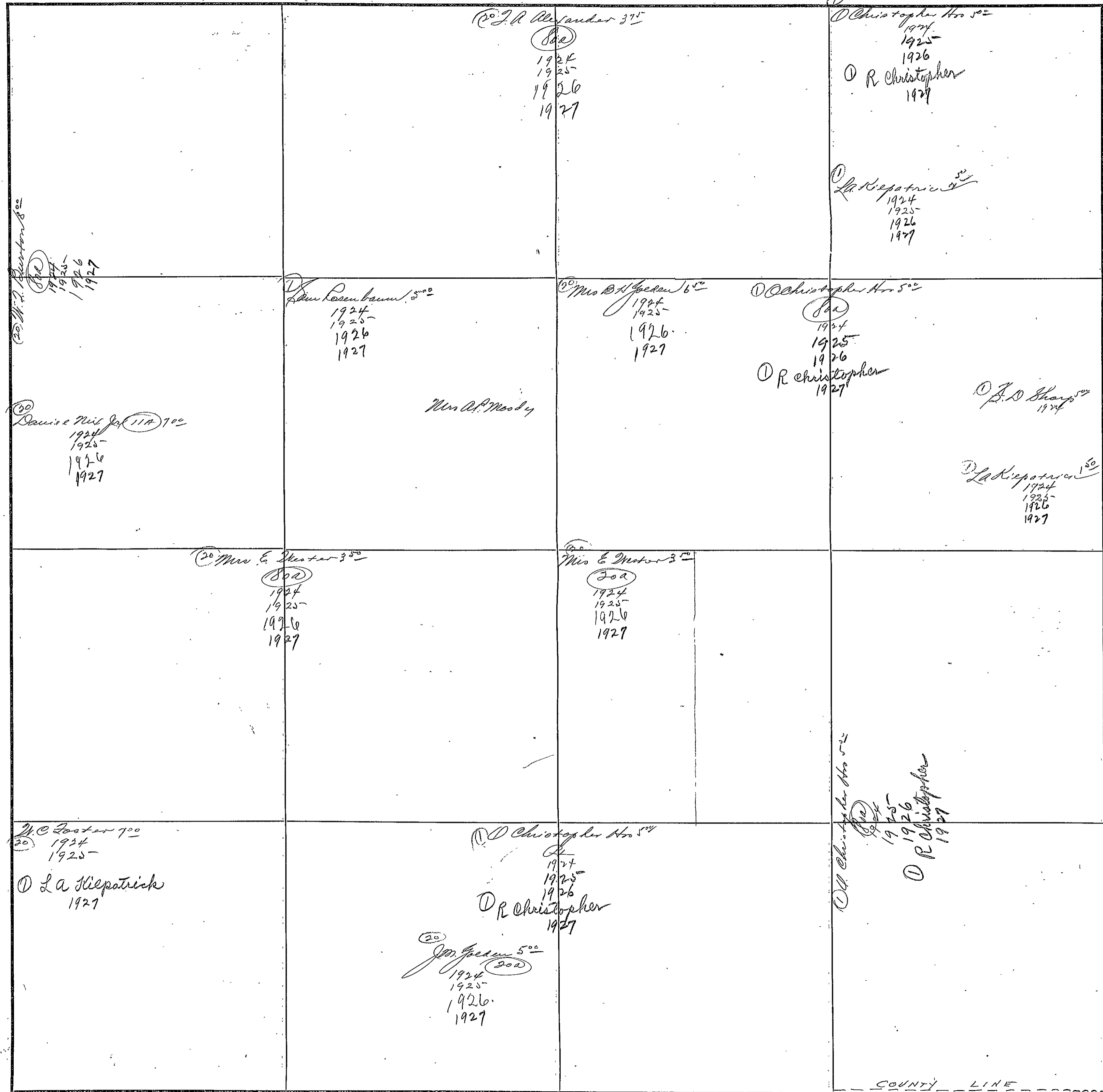
TOWNSHIP 12

RANGE 3



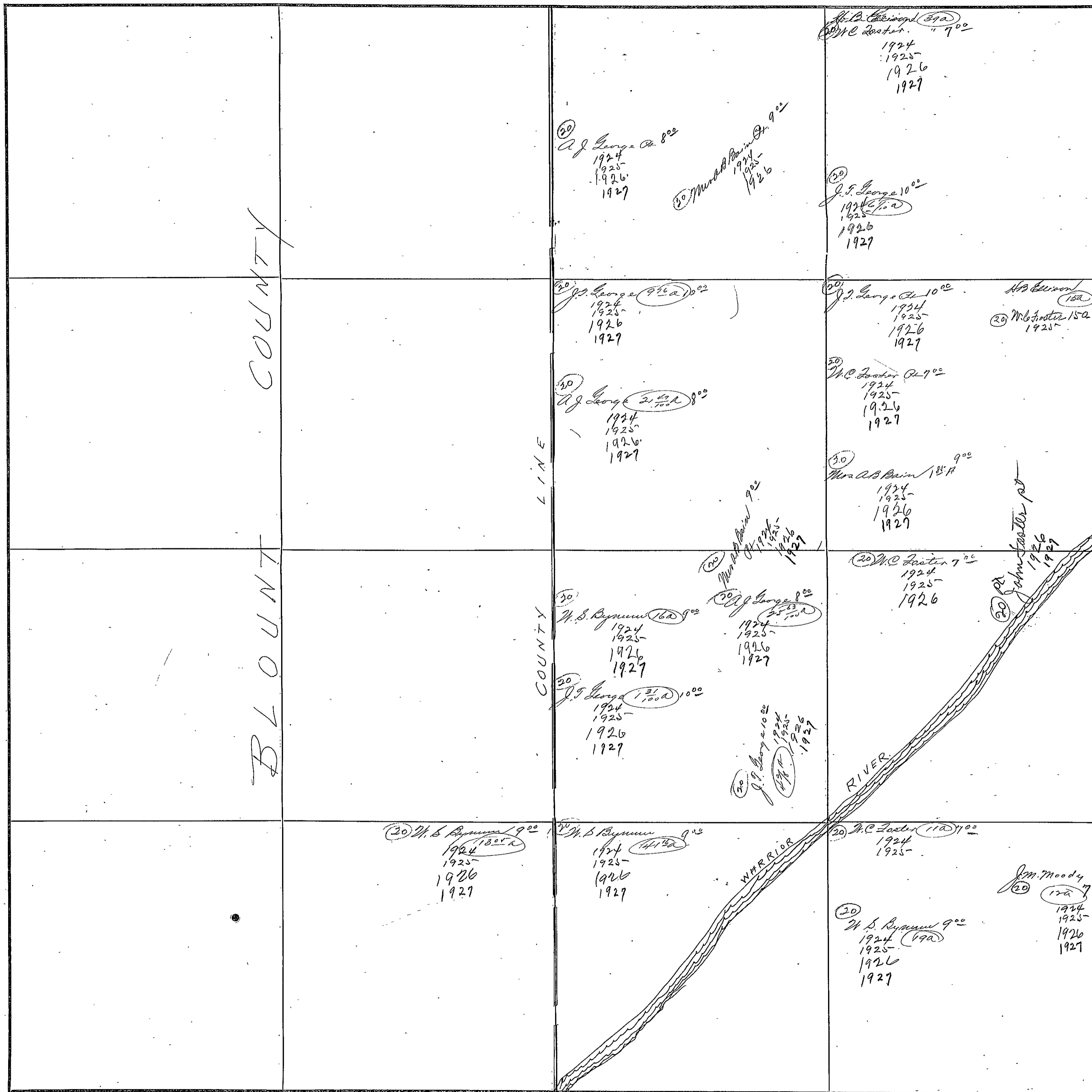
COUNTY ETOWAH

Scale-300 Ft.=1 inch



|  |  |   |  |   |
|--|--|---|--|---|
|  |  | <p>(10) D. B. Bynum (270) 10<sup>00</sup><br/>1924<br/>1925<br/>1926<br/>1927</p> <p>(20) D. B. Bynum (95)<br/>1924<br/>1925<br/>1926<br/>1927</p> <p>(30) J. W. Thomas (7<sup>00</sup>)<br/>1924<br/>1925<br/>1926<br/>1927</p> <p>Mrs. J. C. Brothers<br/>(50) 10<sup>00</sup> (60)<br/>1924<br/>1925<br/>1926<br/>1927</p> <p>(10) Mrs. J. C. Brothers<br/>1924<br/>1925<br/>1926<br/>1927</p> | <p>Mrs. J. C. Brothers<br/>(50) 6<sup>00</sup><br/>1924<br/>1925<br/>1926<br/>1927</p> <p>(10) Mrs. J. C. Brothers<br/>1924<br/>1925<br/>1926<br/>1927</p> |   |
| <p>(20) Mrs. A. J. [unclear] 7<sup>00</sup><br/>1924<br/>1925<br/>1926<br/>1927</p> <p>(20) D. F. Bynum (9<sup>00</sup>)<br/>1924<br/>1925<br/>1926<br/>1927</p>               | <p>(30) Mrs. E. Westler (30<sup>00</sup>)<br/>1924<br/>1925<br/>1926<br/>1927</p> <p>(20) Mrs. E. Westler (3<sup>00</sup>)<br/>1924<br/>1925<br/>1926<br/>1927</p> | <p>(10) Louise Miller (6<sup>00</sup>)<br/>1924<br/>1925<br/>1926<br/>1927</p> <p>(20) Mrs. Rebecca Brothers (10<sup>00</sup>)<br/>1924<br/>1925<br/>1926<br/>1927</p>  | <p>(20) Daniel Miller Jr. (7<sup>00</sup>)<br/>1924<br/>1925<br/>1926<br/>1927</p>   |   |
| <p>(10) W. C. Foster (25<sup>00</sup>) 7<sup>00</sup><br/>1924<br/>1925<br/>1926<br/>1927</p> <p>(30) Mrs. E. Westler (3<sup>00</sup>)<br/>1924<br/>1925<br/>1926<br/>1927</p> | <p>(20) Mrs. E. Westler (7<sup>00</sup>)<br/>1924<br/>1925<br/>1926<br/>1927</p> <p>Mrs. E. Westler (3<sup>00</sup>)<br/>1924<br/>1925<br/>1926<br/>1927</p>       | <p>Mrs. E. Westler (3<sup>00</sup>)<br/>1924<br/>1925<br/>1926<br/>1927</p>   | <p>(20) E. C. Westler (7<sup>00</sup>)<br/>1924<br/>1925<br/>1926<br/>1927</p>   |   |
| <p>(10) W. C. Foster (13<sup>00</sup>) 7<sup>00</sup><br/>1924<br/>1925<br/>1926<br/>1927</p> <p>M. Moody (7<sup>00</sup>)<br/>(20) 1924 (270)<br/>1925<br/>1926<br/>1927</p>  | <p>M. Moody (7<sup>00</sup>)<br/>(20) 1924<br/>1925<br/>1926<br/>1927</p>  | <p>(20) J. M. Foster (5<sup>00</sup>)<br/>1924<br/>1925<br/>1926<br/>1927</p>   | <p>(20) J. M. Foster (5<sup>00</sup>)<br/>1924<br/>1925<br/>1926<br/>1927</p>  | <p>(20) J. M. Foster (5<sup>00</sup>)<br/>1924<br/>1925<br/>1926<br/>1927</p> |





BLOUNT COUNTY

COUNTY LINE

RIVER

WARRIOR

COUNTY BROWN

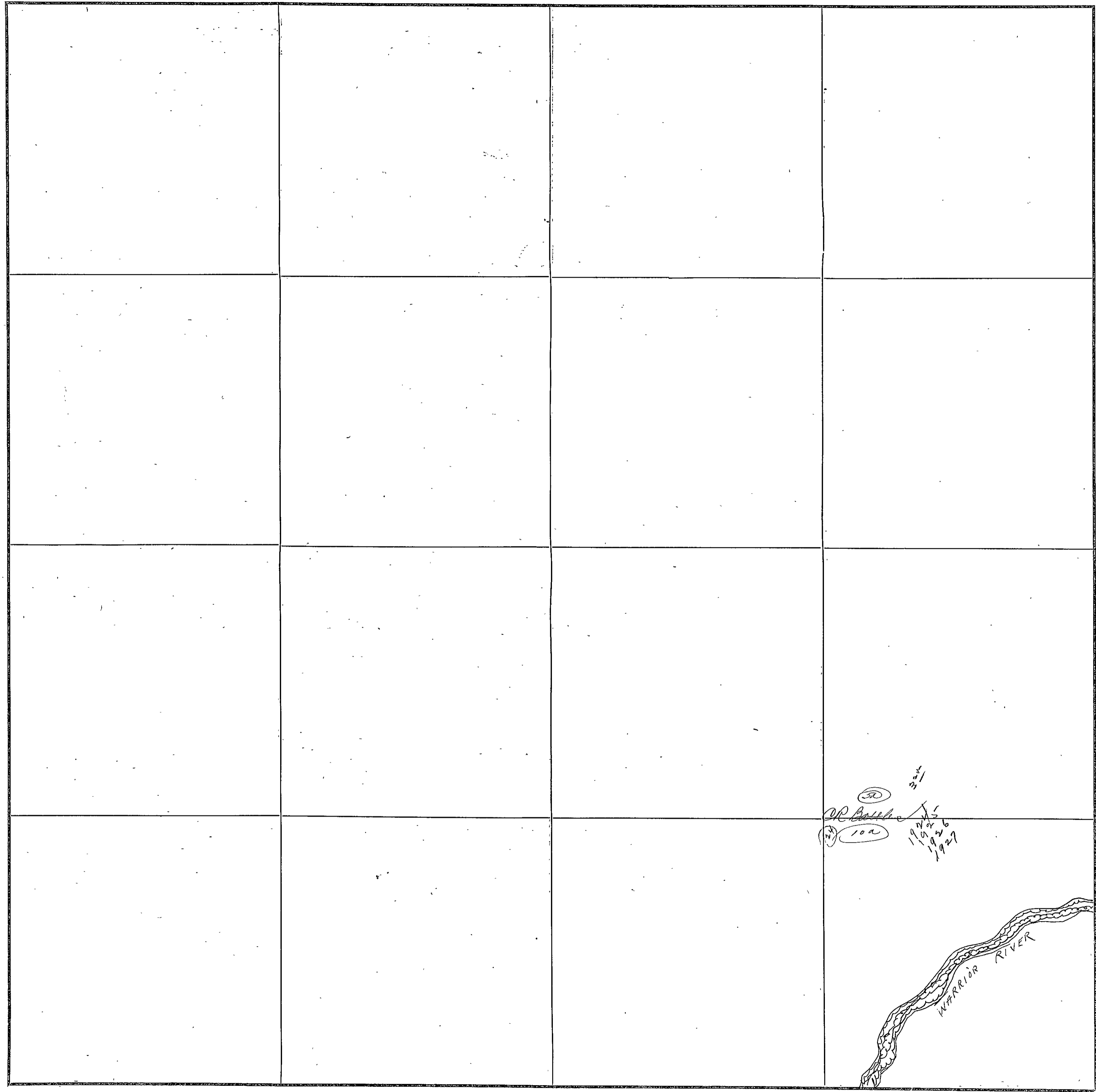
Scale-300 Ft.=1 inch

FORM 1-S, T. C.  
MARSHALL & BRUCE CO., NASHVILLE

SECTION 20

TOWNSHIP 12

RANGE 3



COUNTY ETOWAH

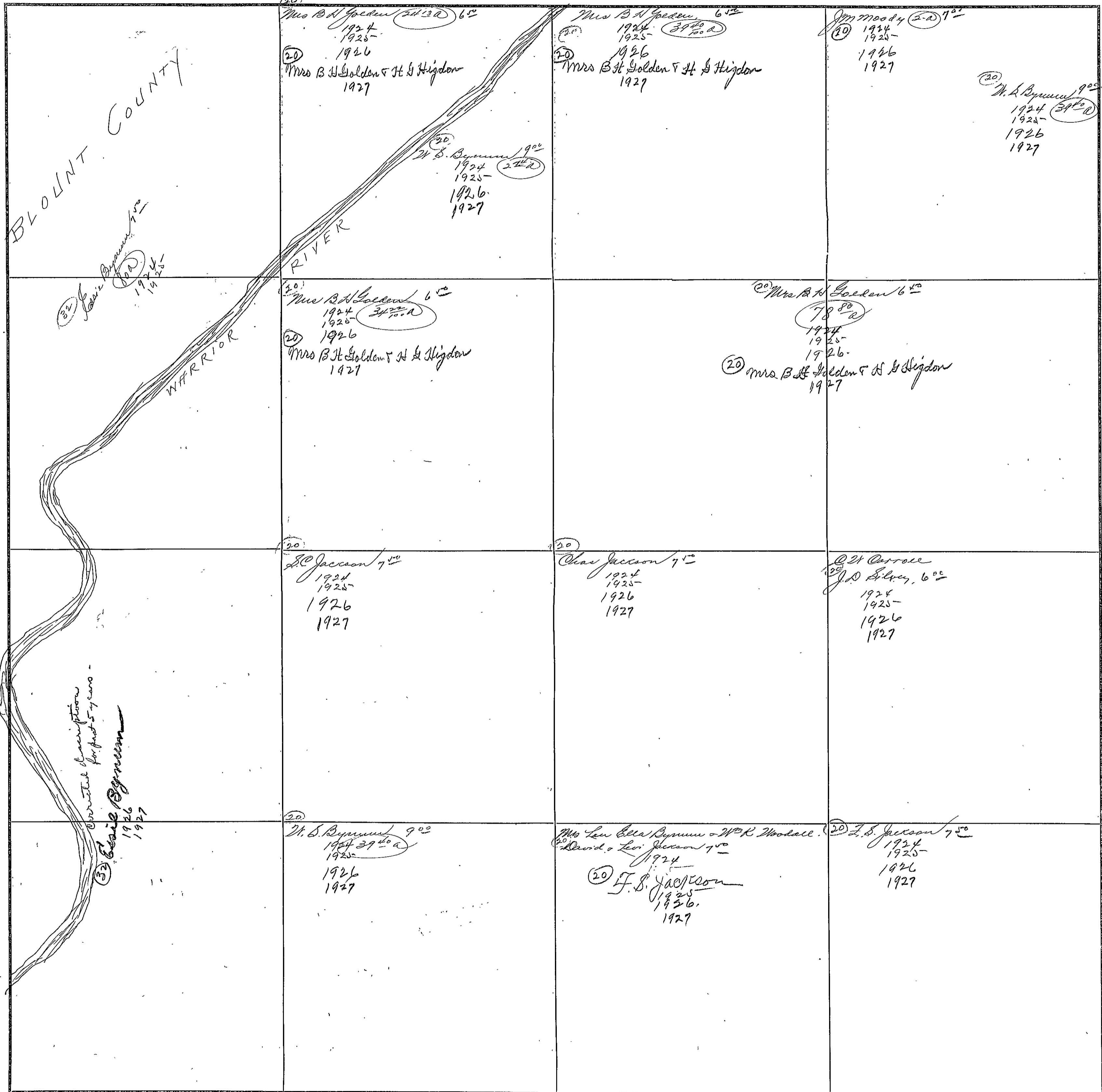
Scale-300 Ft.=1 inch

FORM 1-S. T. C.  
MARSHALL & BRUCE CO., NASHVILLE

SECTION 21

TOWNSHIP 12

RANGE 7



BLOUNT COUNTY

(30) M. A. Bynum 9<sup>00</sup>  
1924  
1925  
1926

(20) Mrs B H Golden 6<sup>00</sup>  
1924  
1925  
1926  
Mrs B H Golden & H L Higdon  
1927

(20) M. A. Bynum 9<sup>00</sup>  
1924  
1925  
1926  
1927

(20) Mrs B H Golden 6<sup>00</sup>  
1924  
1925  
1926  
Mrs B H Golden & H L Higdon  
1927

(20) J. S. Jackson 7<sup>00</sup>  
1924  
1925  
1926  
1927

(20) M. A. Bynum 9<sup>00</sup>  
1924  
1925  
1926  
1927

(20) Mrs B H Golden 6<sup>00</sup>  
1924  
1925  
1926  
Mrs B H Golden & H L Higdon  
1927

(20) Mrs B H Golden 6<sup>00</sup>  
1924  
1925  
1926  
Mrs B H Golden & H L Higdon  
1927

(20) J. S. Jackson 7<sup>00</sup>  
1924  
1925  
1926  
1927

(20) Chas Jackson 7<sup>00</sup>  
1924  
1925  
1926  
1927

(20) J. S. Jackson 7<sup>00</sup>  
1924  
1925  
1926  
1927

(30) M. A. Bynum 9<sup>00</sup>  
1924  
1925  
1926  
1927

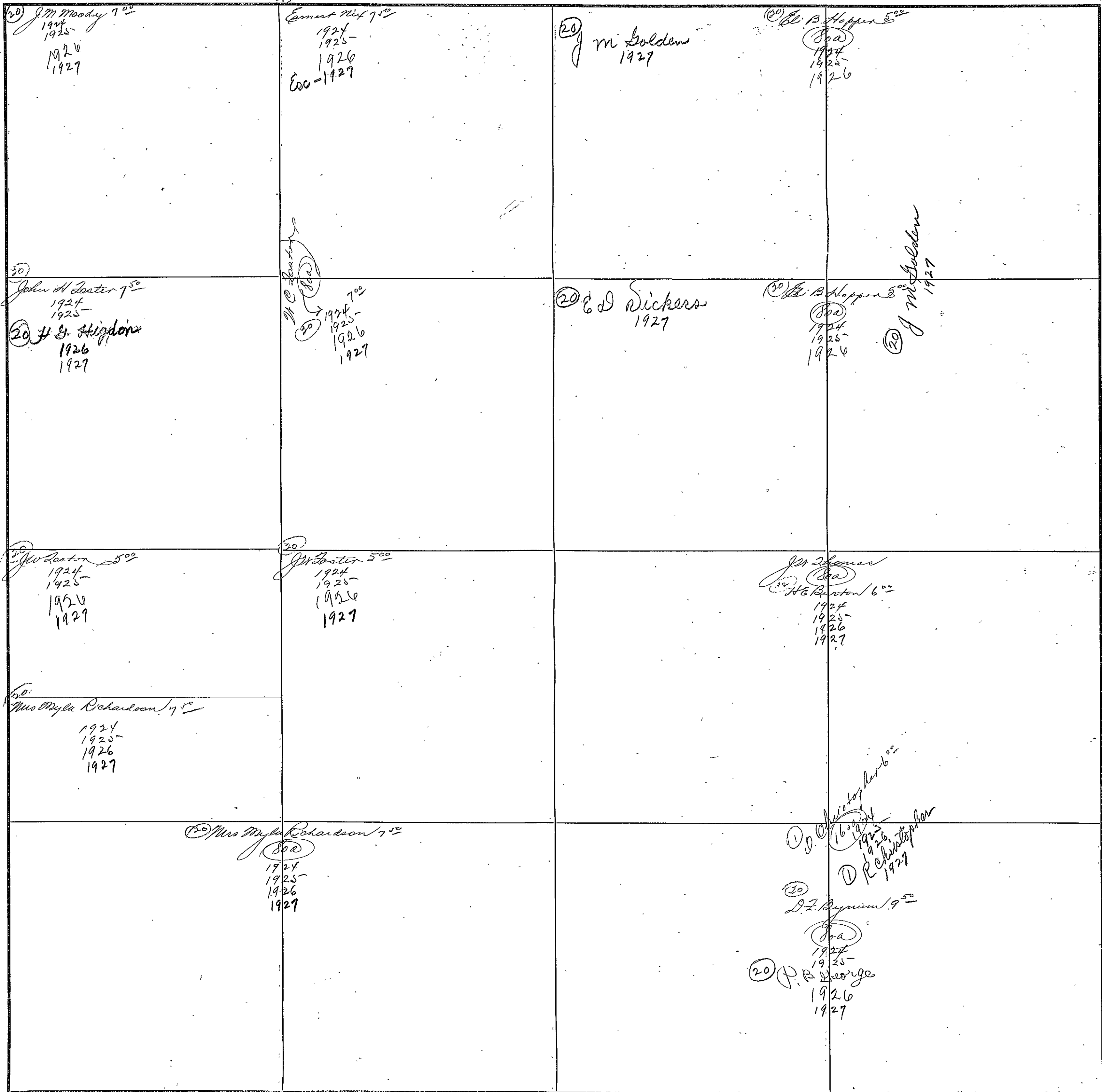
(20) M. A. Bynum 9<sup>00</sup>  
1924  
1925  
1926  
1927

(20) F. S. Jackson 7<sup>00</sup>  
1924  
1925  
1926  
1927

(20) J. S. Jackson 7<sup>00</sup>  
1924  
1925  
1926  
1927

COUNTY ETOWAH

Scale-300 Ft.=1 inch

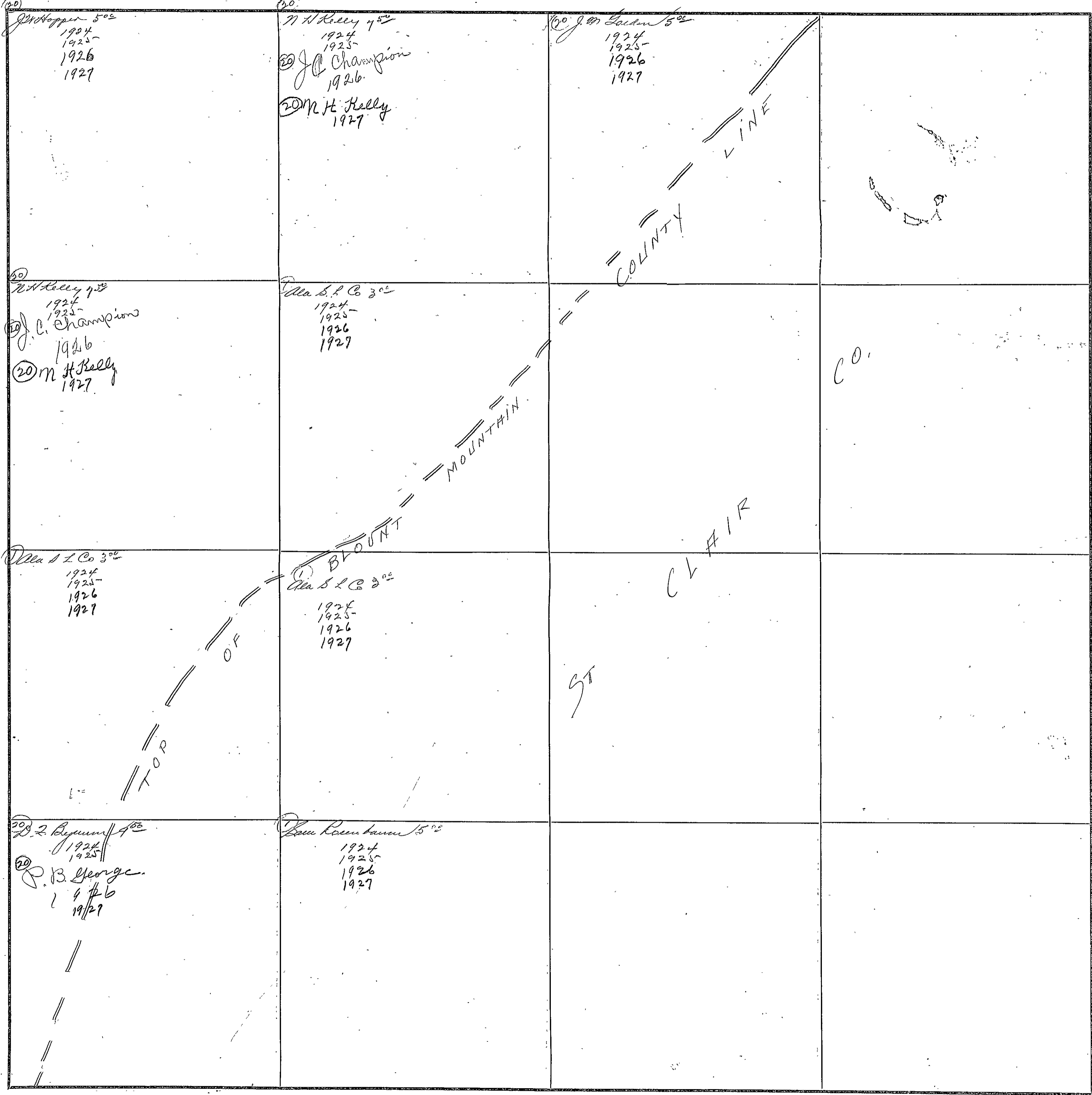


FORM 1-S T. C.  
MARSHALL & BRUCE CO., NASHVILLE

SECTION 23

TOWNSHIP 12

RANGE 3



COUNTY ETOWAH

Scale-300 Ft.=1 inch.


334

FORM 1-S T. C.  
MARSHALL & BRUCE CO., NASHVILLE

SECTION 26

TOWNSHIP 12

RANGE 3



COUNTY ETOWAH

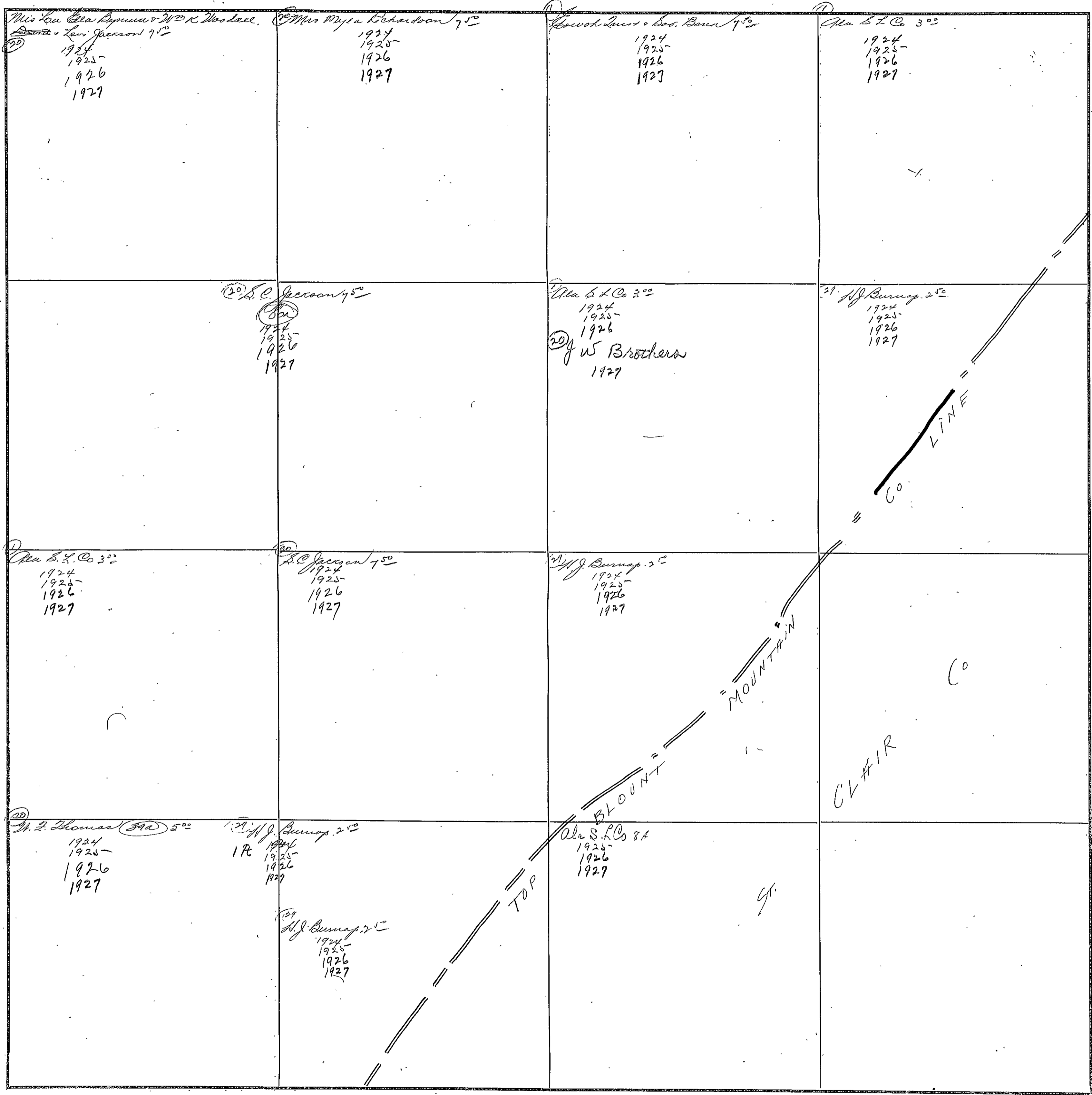
Scale-300 Ft.=1 inch

FORM 1-B T C  
MARSHALL & BRUCE CO., NASHVILLE

SECTION 27

TOWNSHIP 12

RANGE 3



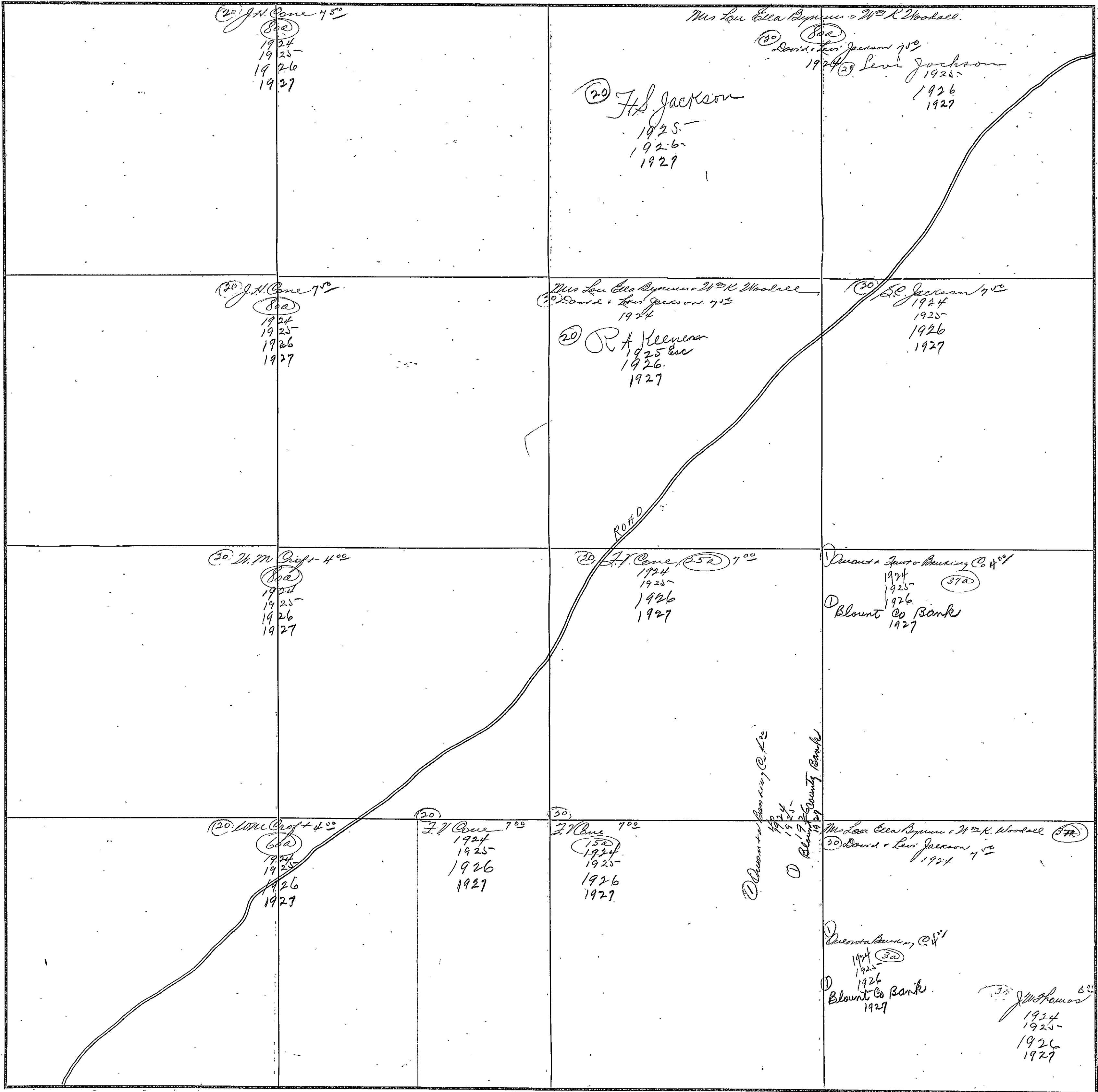
COUNTY ETOWAH

Scale-300 Ft.=1 inch

SECTION 28

TOWNSHIP 12

RANGE 3



COUNTY ETOWAH

Scale-300 Ft.=1 inch



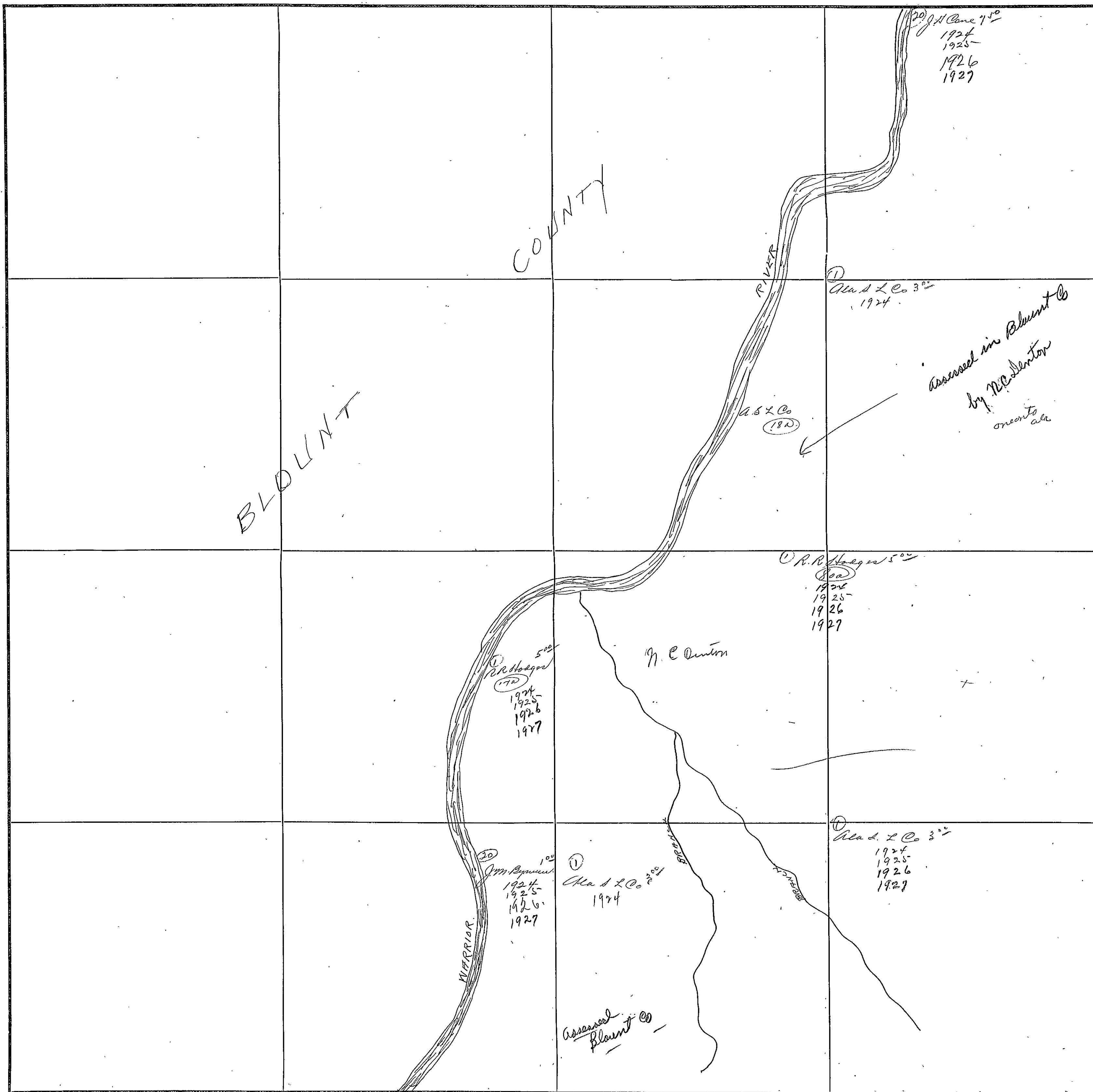
342

FORM 1-S, T. C.  
MARSHALL & BRUCE CO., NASHVILLE

SECTION 29

TOWNSHIP 12

RANGE 3



BLOUNT

COUNTY

COUNTY BLOUNT

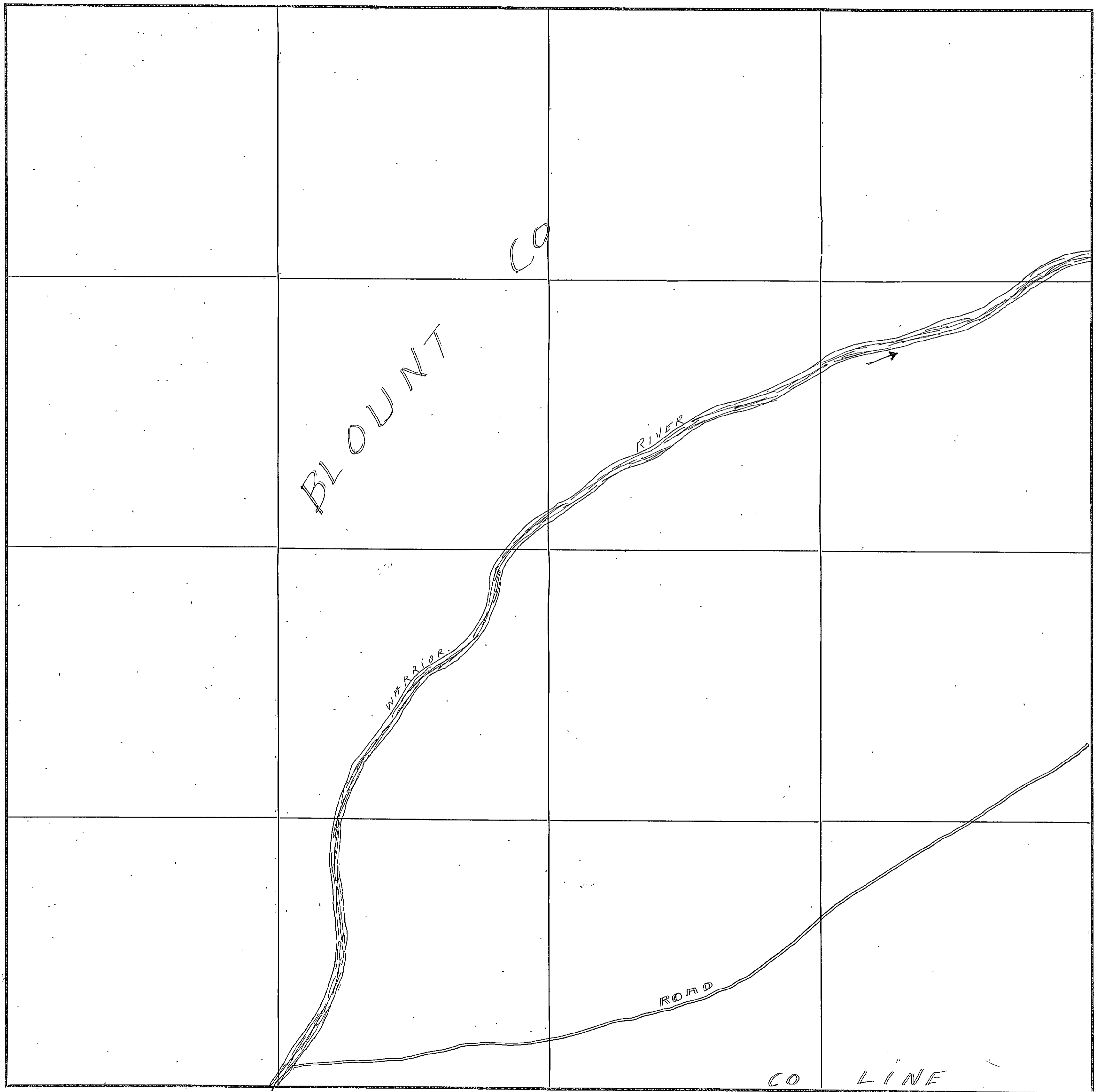
Scale-300 Ft.=1 inch

SECTION 31

TOWNSHIP 12

RANGE 3

343



BLOUNT  
CO

RIVER

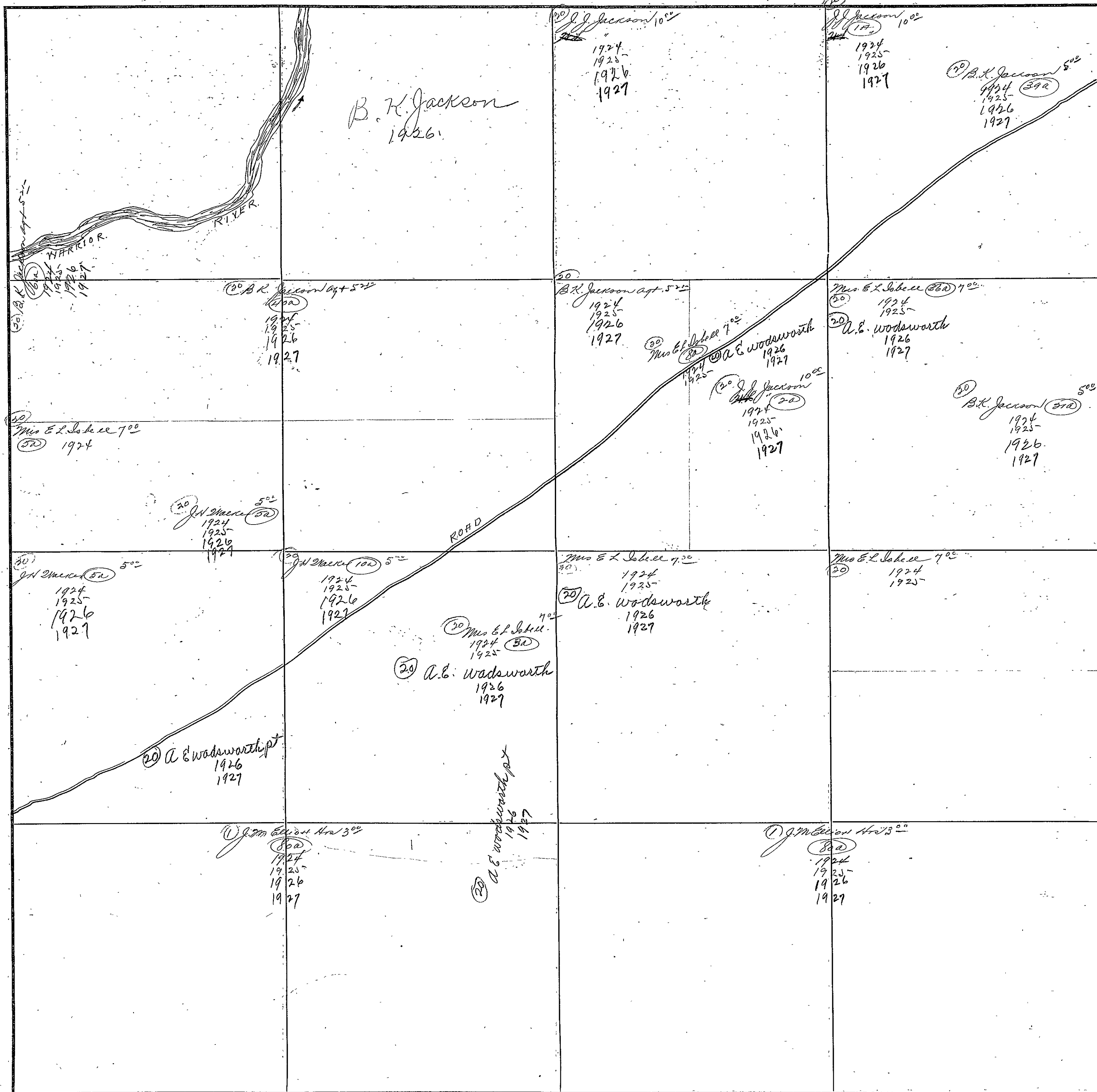
WARRIOR

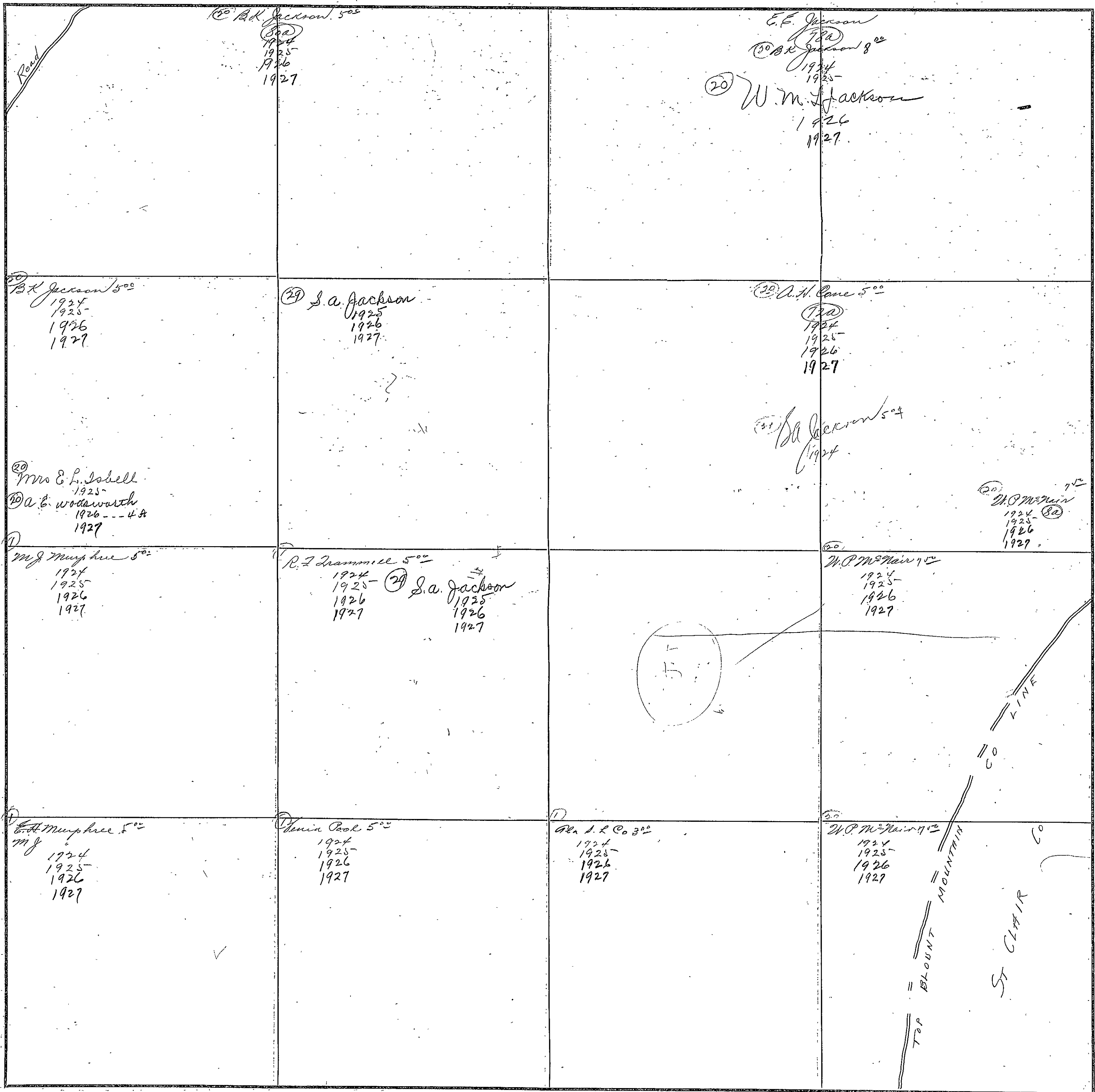
ROAD

CO LINE

COUNTY BLOUNT

Scale-300 Ft.=1 inch





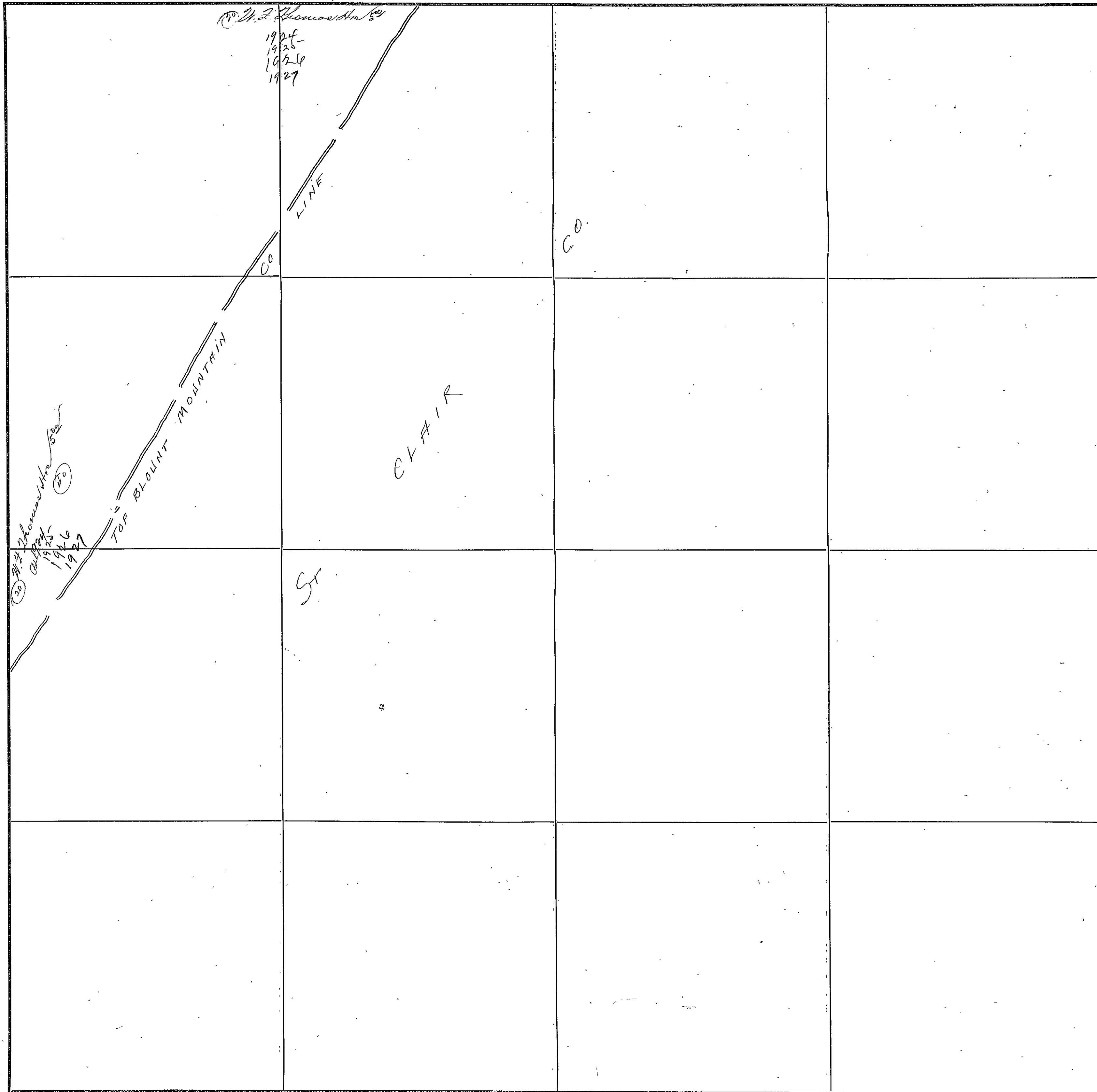
346

FORM 1-B T. C.  
MARSHALL & BRUCE CO., NASHVILLE

SECTION 34

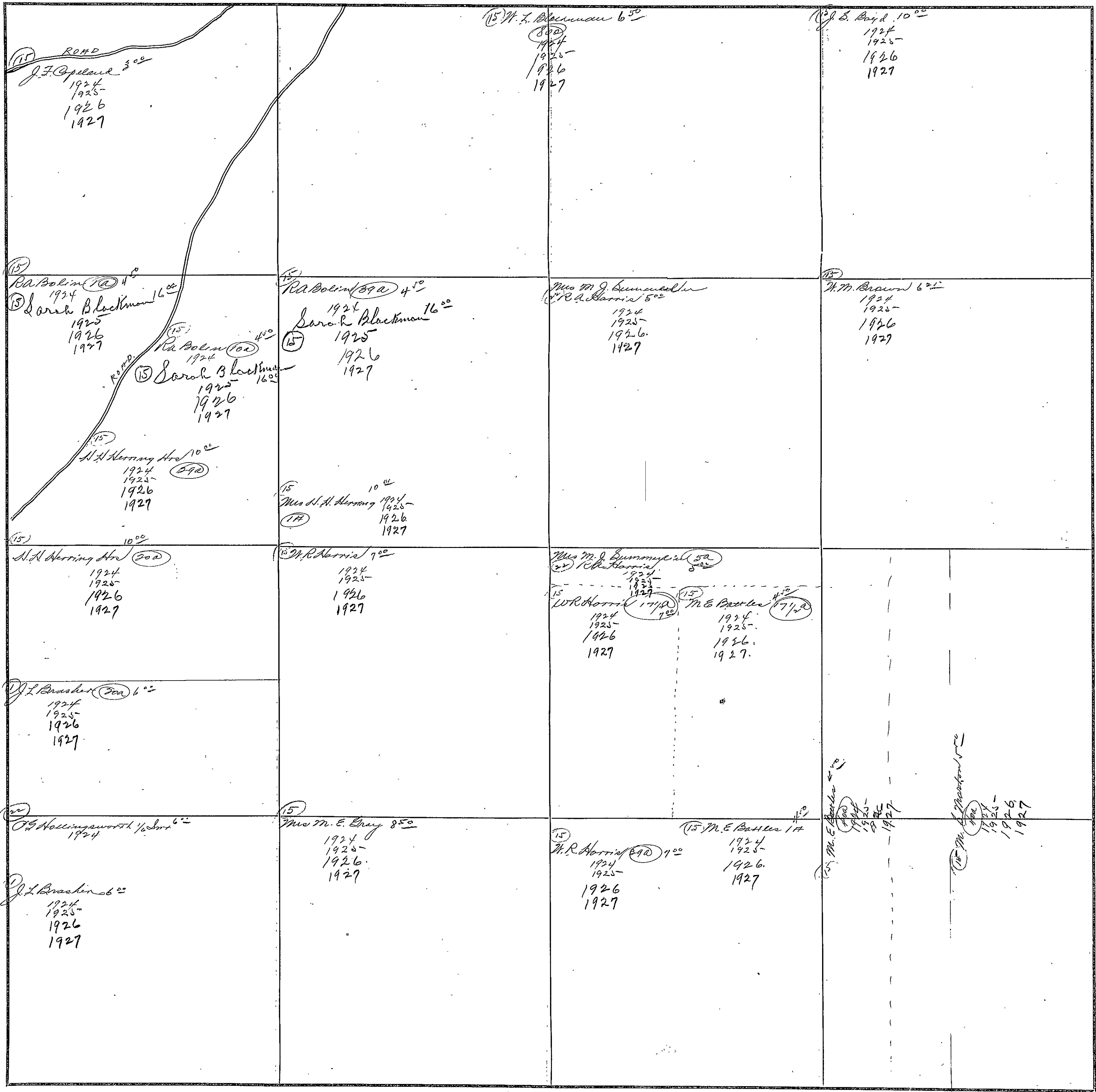
TOWNSHIP 12

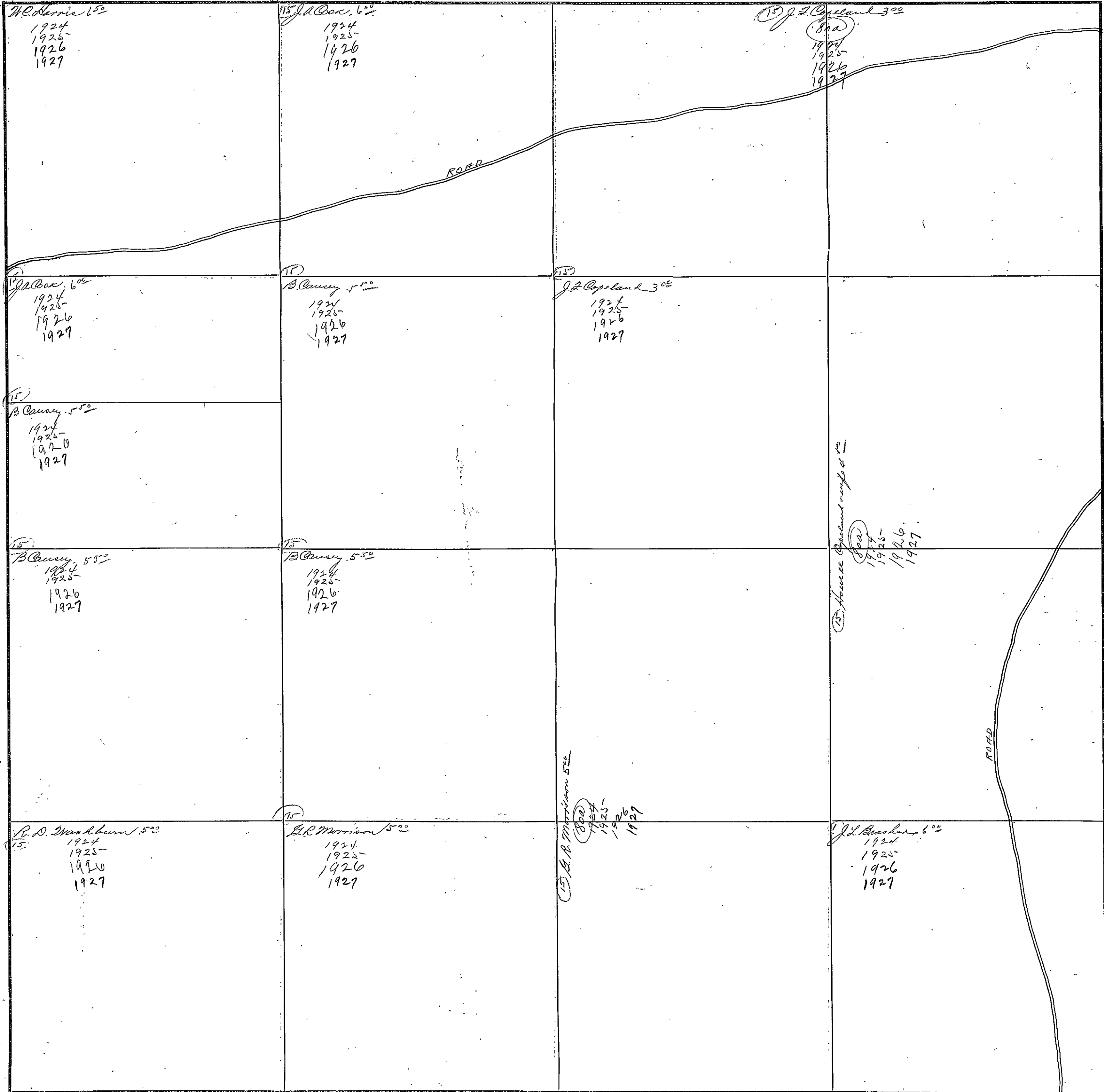
RANGE 3



COUNTY ETOWAH

Scale-300 Ft.=1 inch



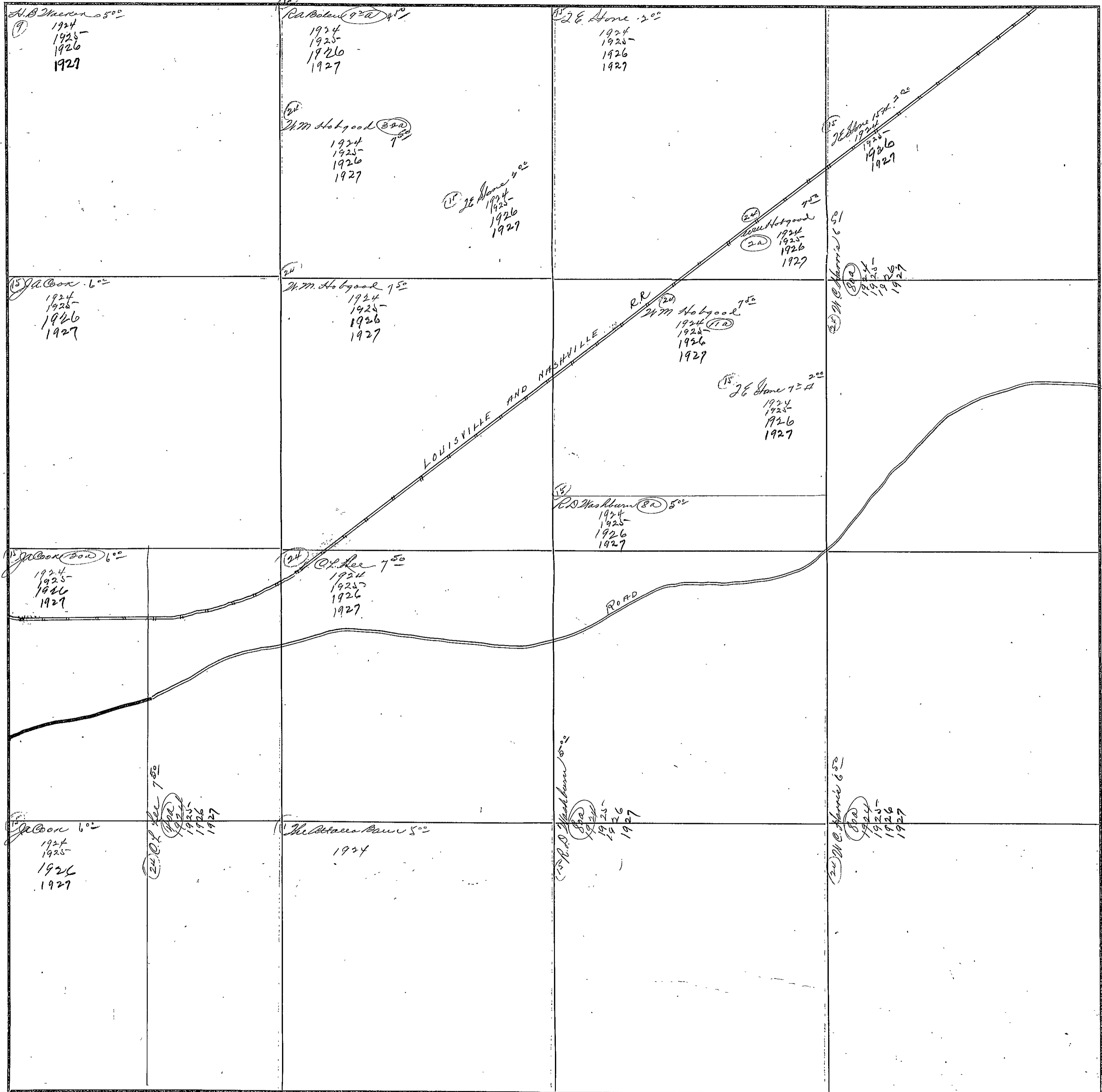


FORM 1-S. T. C.  
MARSHALL & BRUCE CO., NASHVILLE

SECTION 2

TOWNSHIP 12

RANGE 4



COUNTY LOWAH

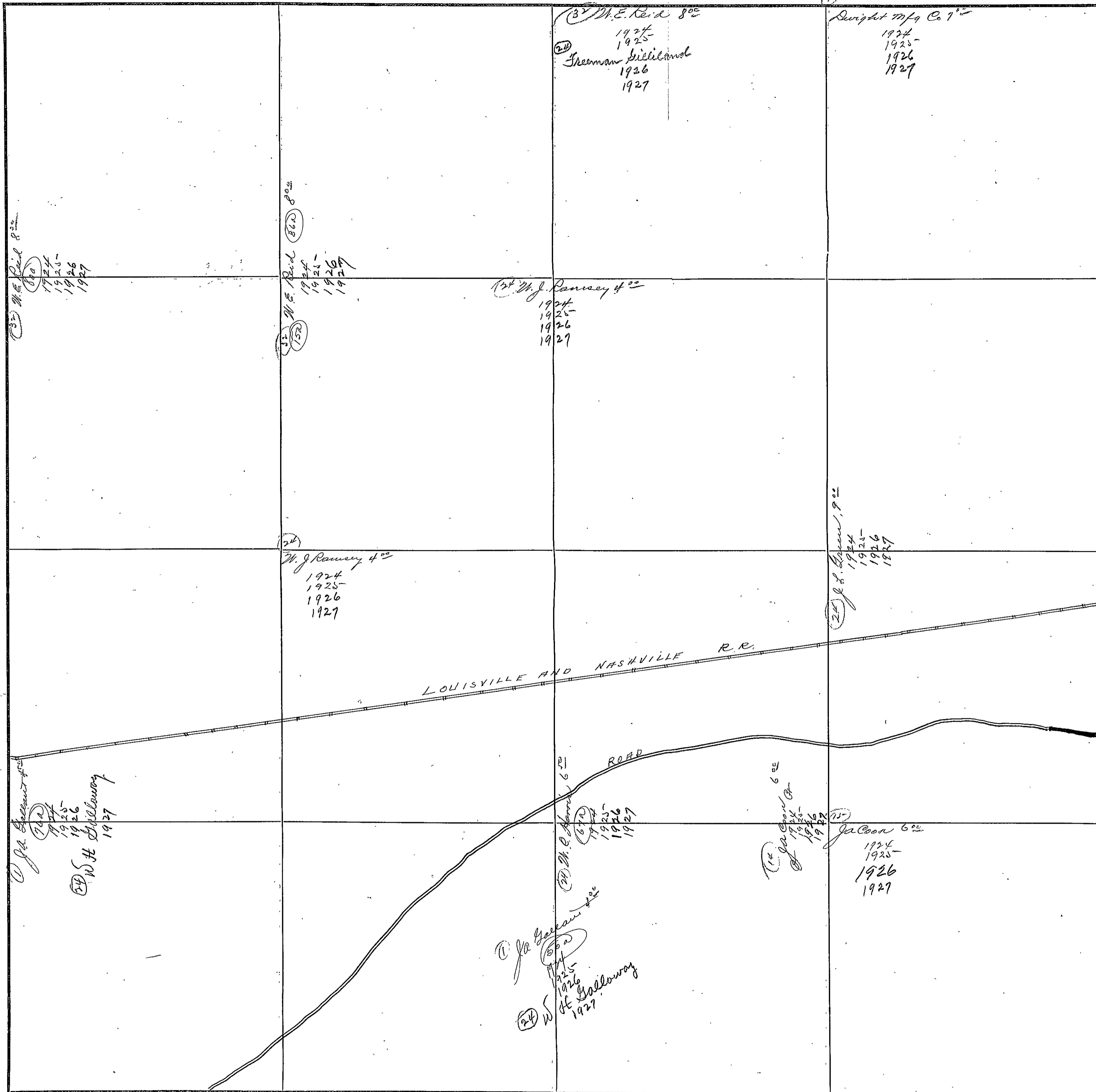
Scale-300 Ft.=1 inch



SECTION 4

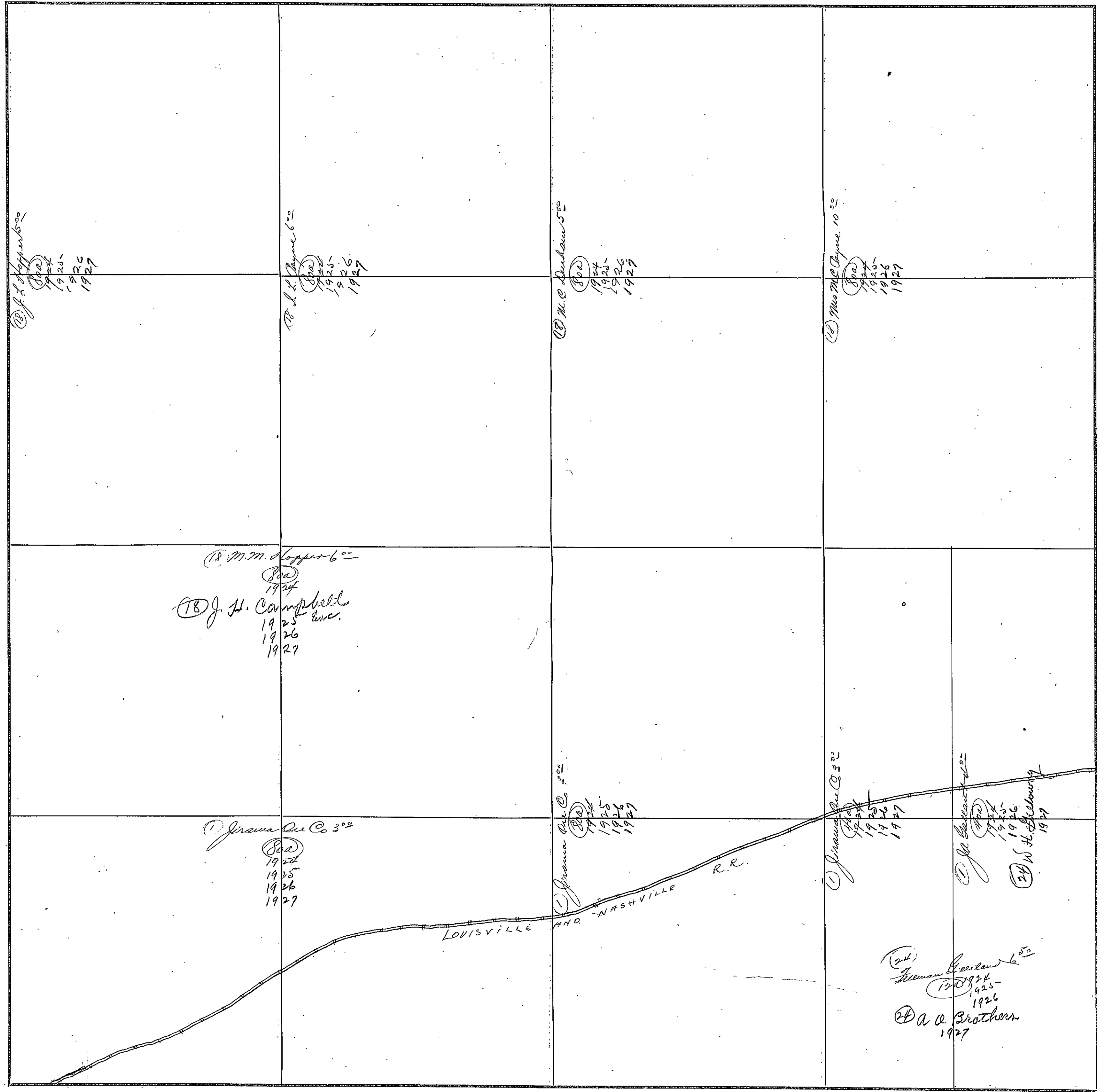
TOWNSHIP 12

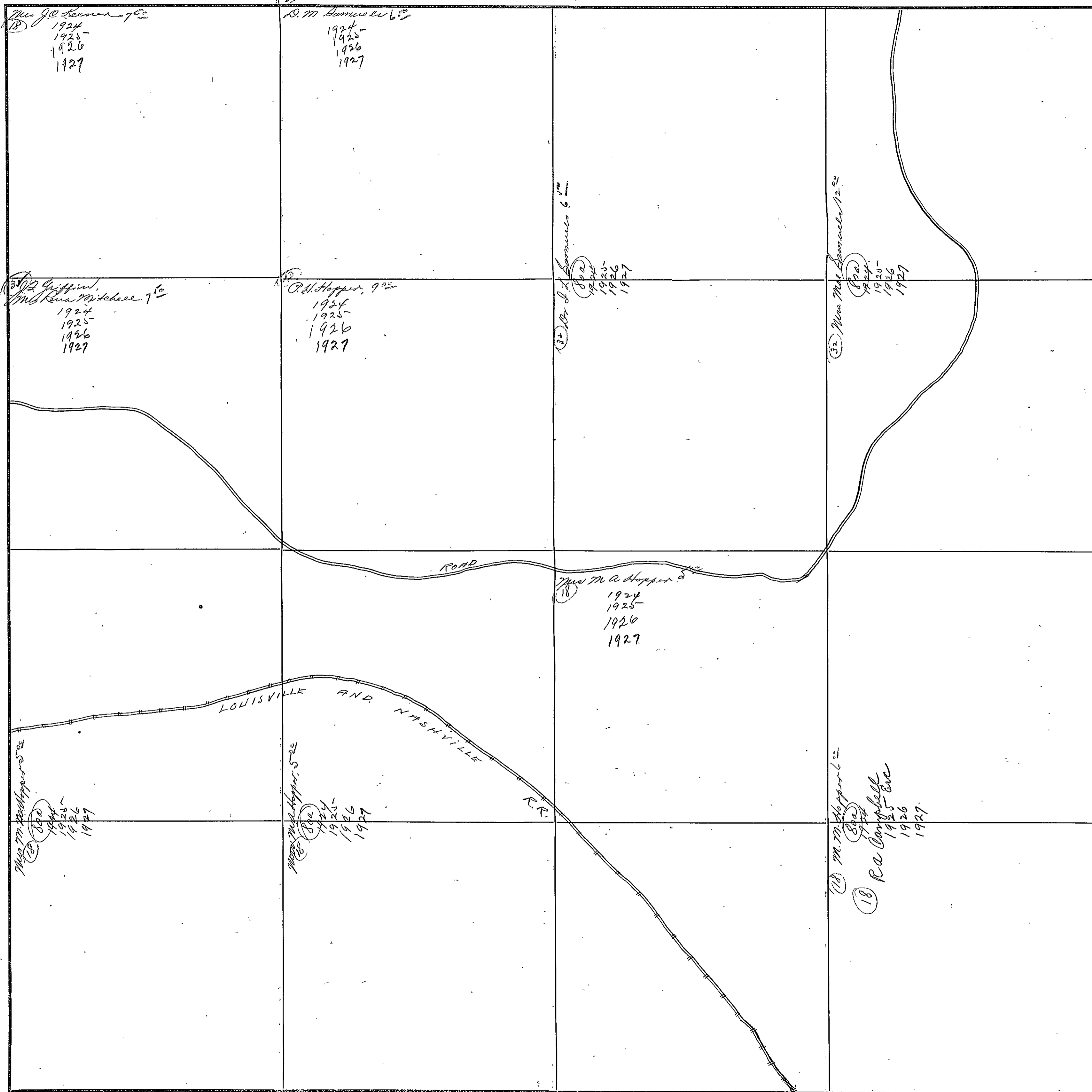
RANGE 4



COUNTY ETOWAH

Scale-300 Ft.=1 inch

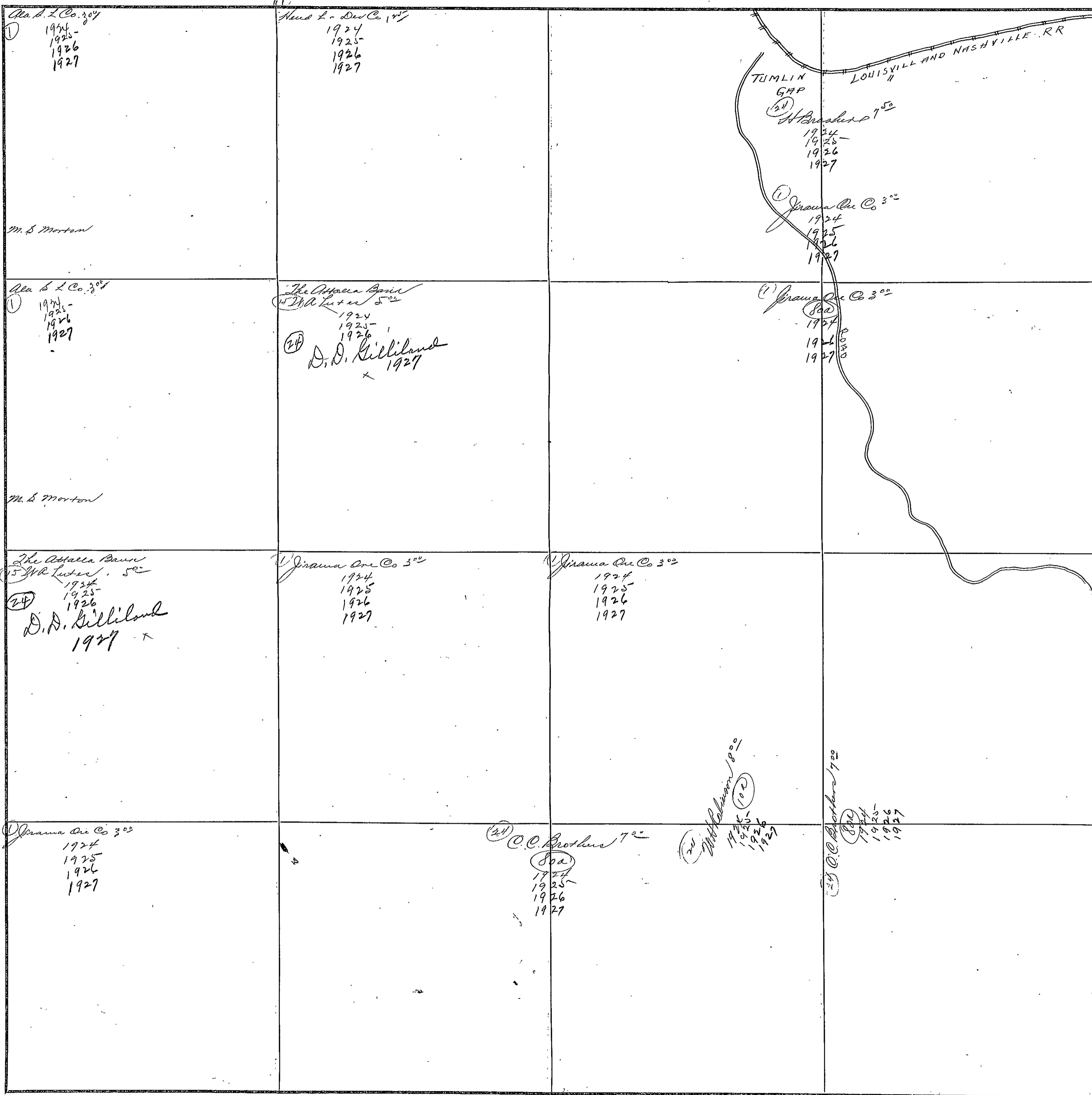




SECTION 7

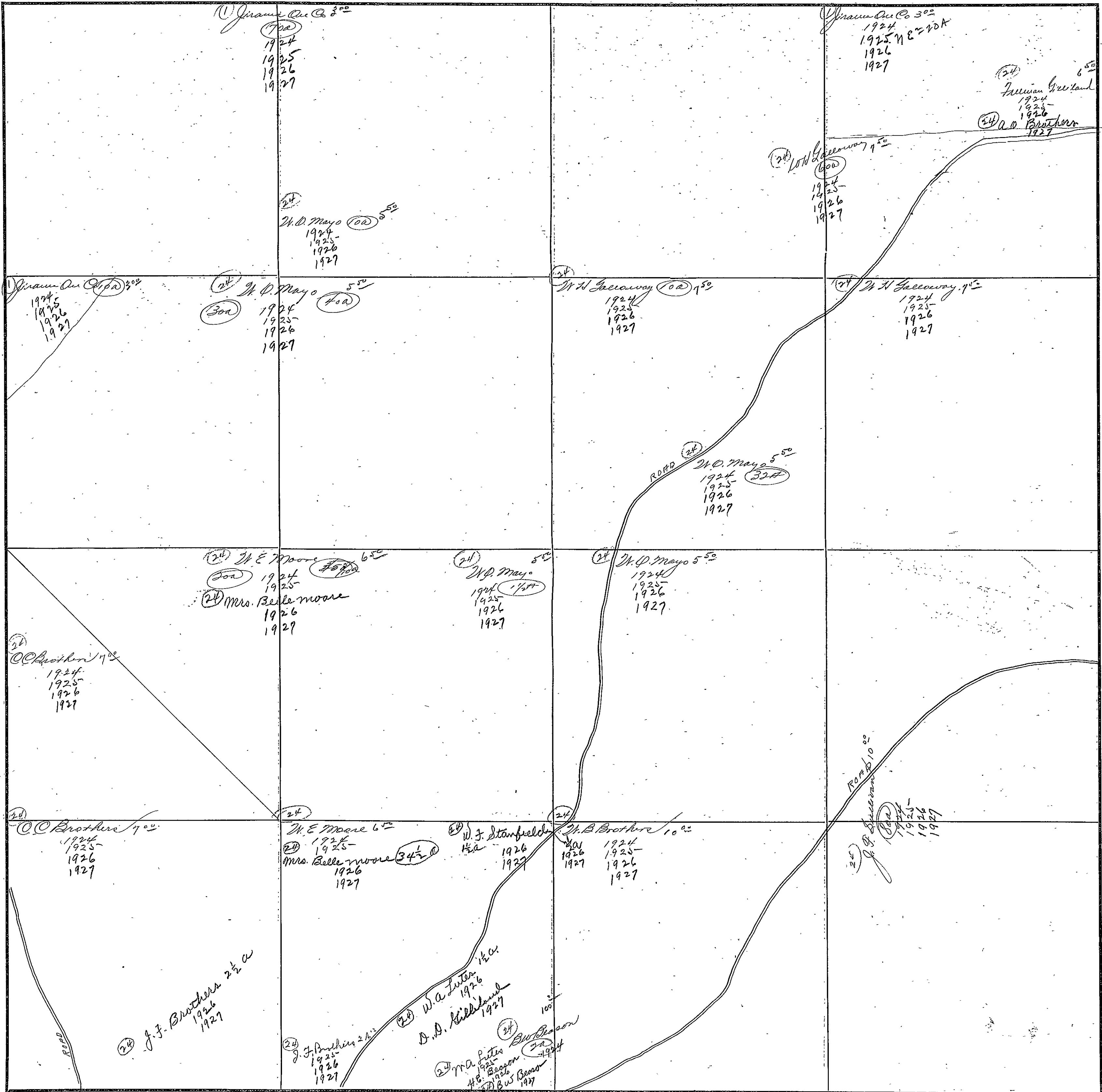
TOWNSHIP 12

RANGE 4



COUNTY ETOWAH

Scale-300 Ft.=1 inch

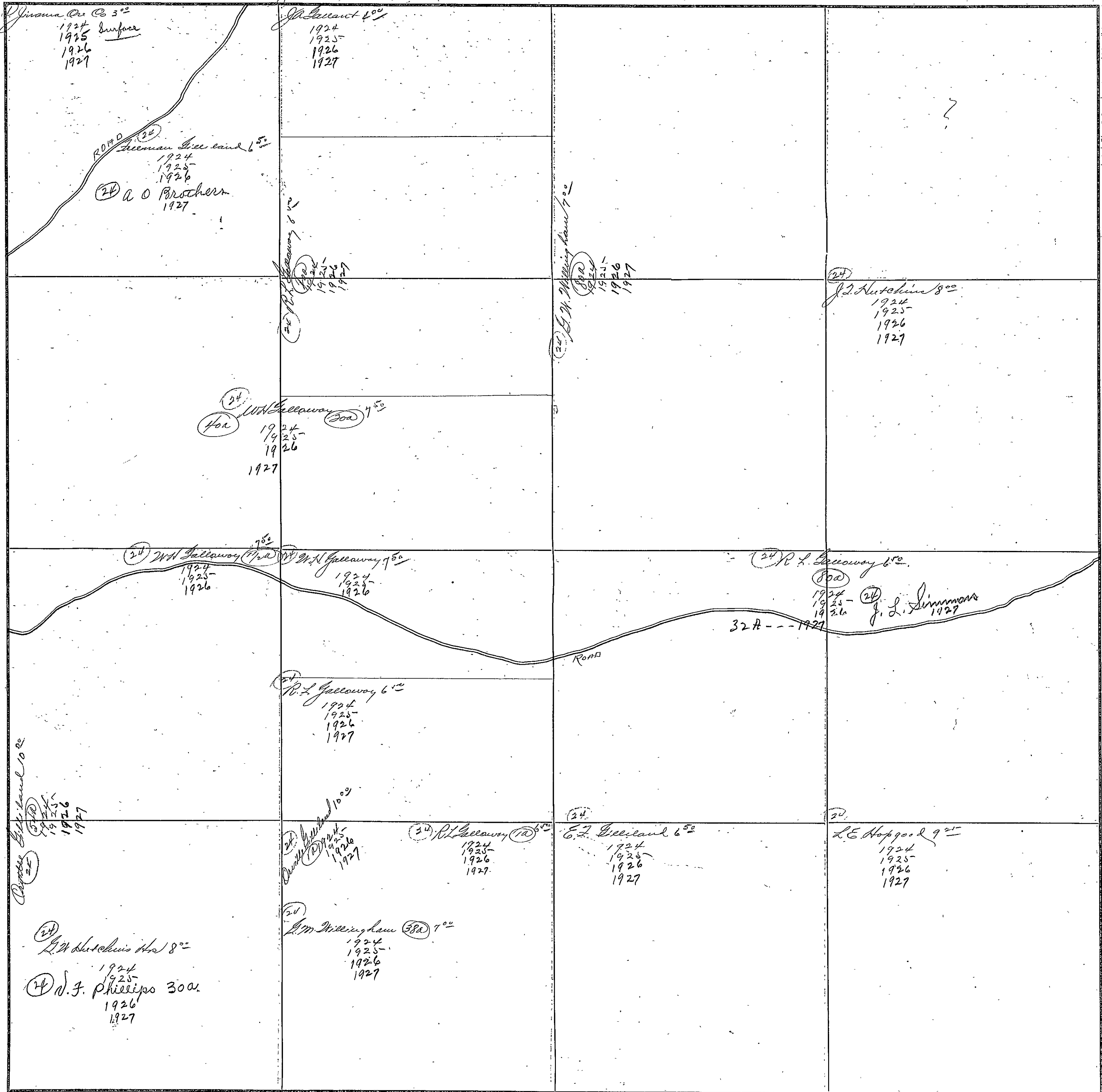


FORM 1-B T. C.  
MARSHALL & BRUCE CO., NASHVILLE

SECTION 9

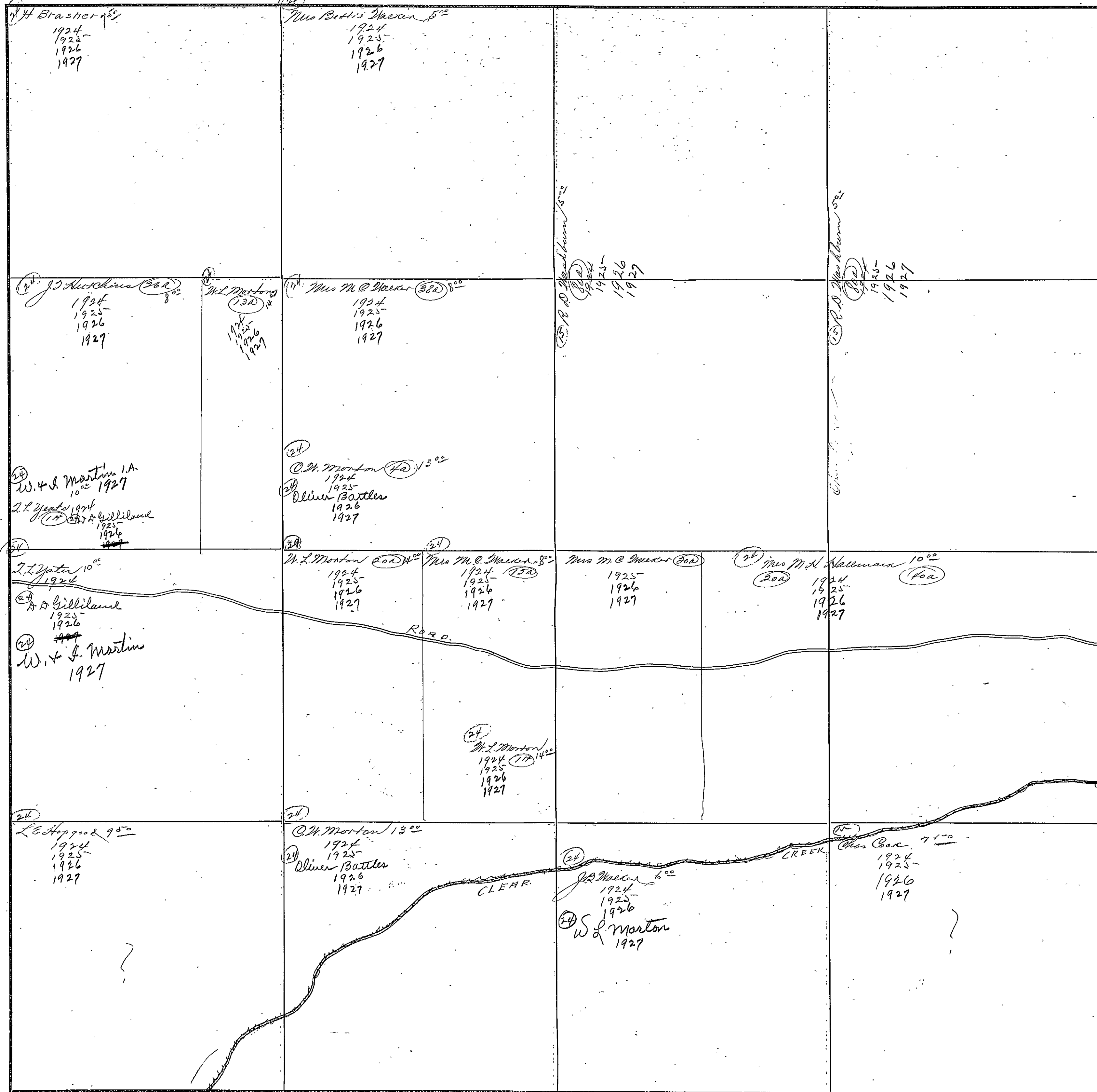
TOWNSHIP 12

RANGE 4



COUNTY - HOWARD

Scale-300 Ft.=1 inch



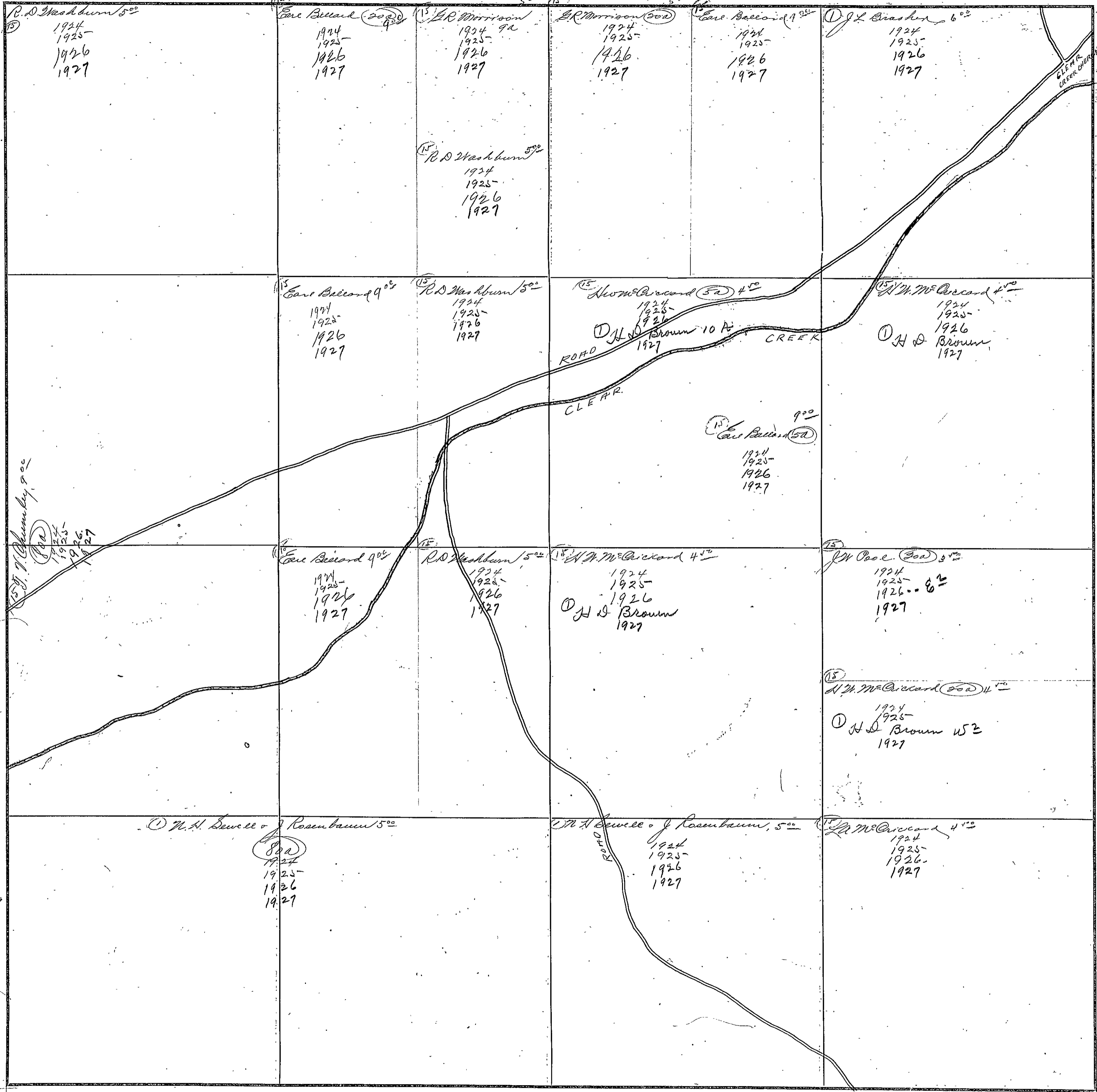
COUNTY \_\_\_\_\_

Scale-300 Ft.=1 inch

SECTION 11

TOWNSHIP 12

RANGE 4



COUNTY ETOWAH

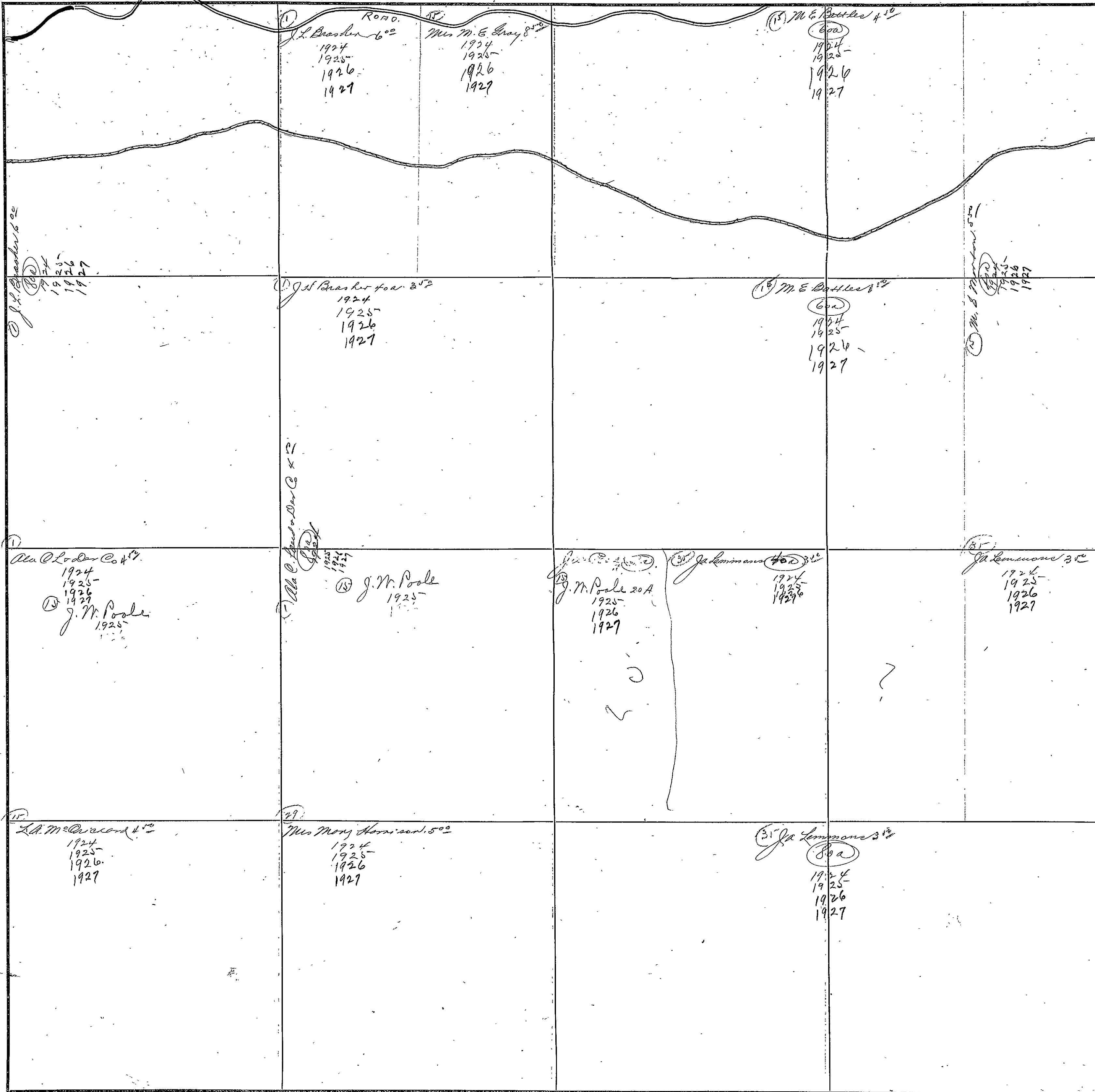
Scale-300 Ft.=1 inch



SECTION 12

TOWNSHIP 12

RANGE 4



COUNTY ETOWAH

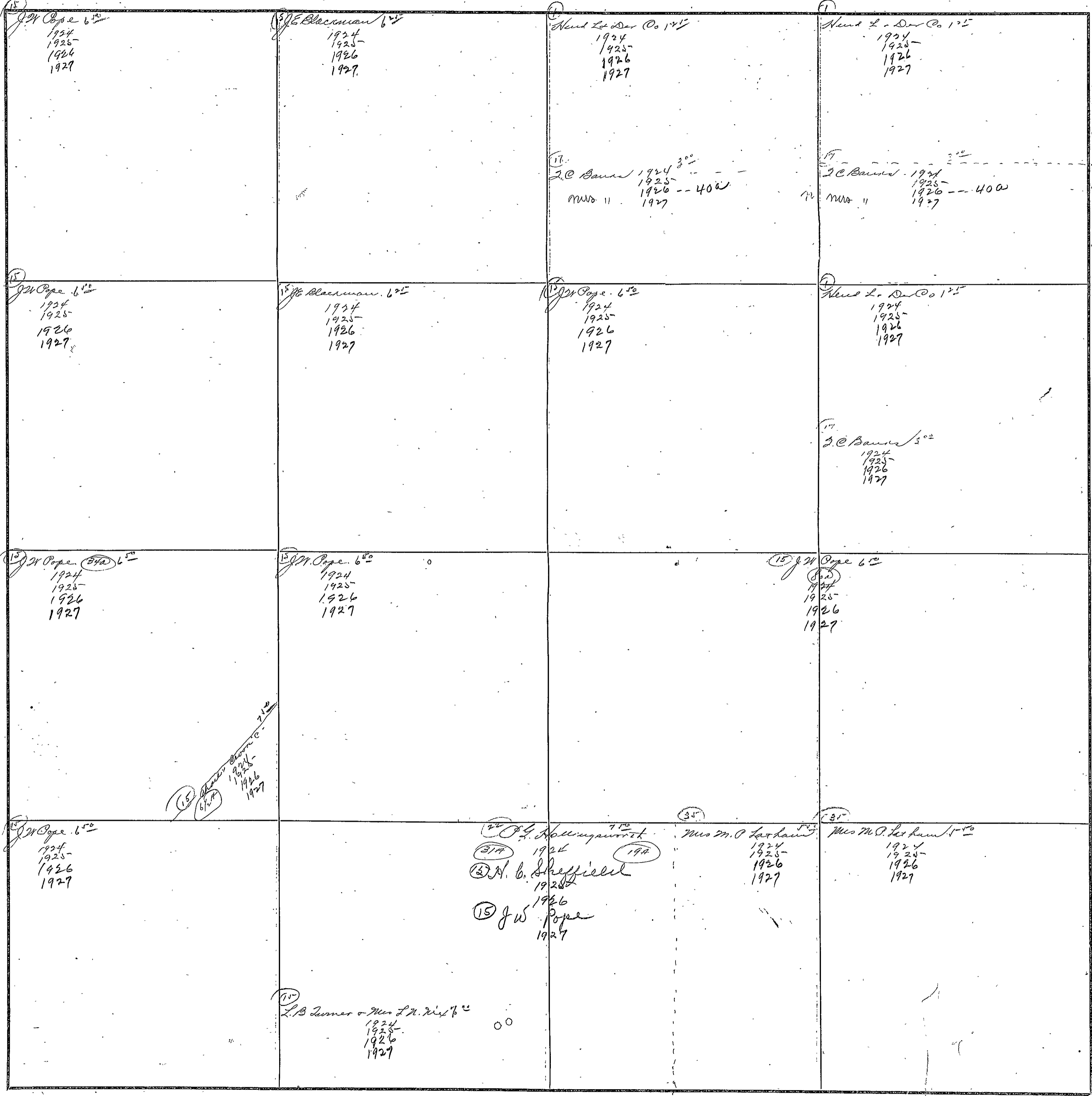
Scale-300 Ft.=1 inch

FORM 1-5 T. C.  
MARSHALL & BRUCE CO., NASHVILLE

SECTION 13

TOWNSHIP 12

RANGE 4



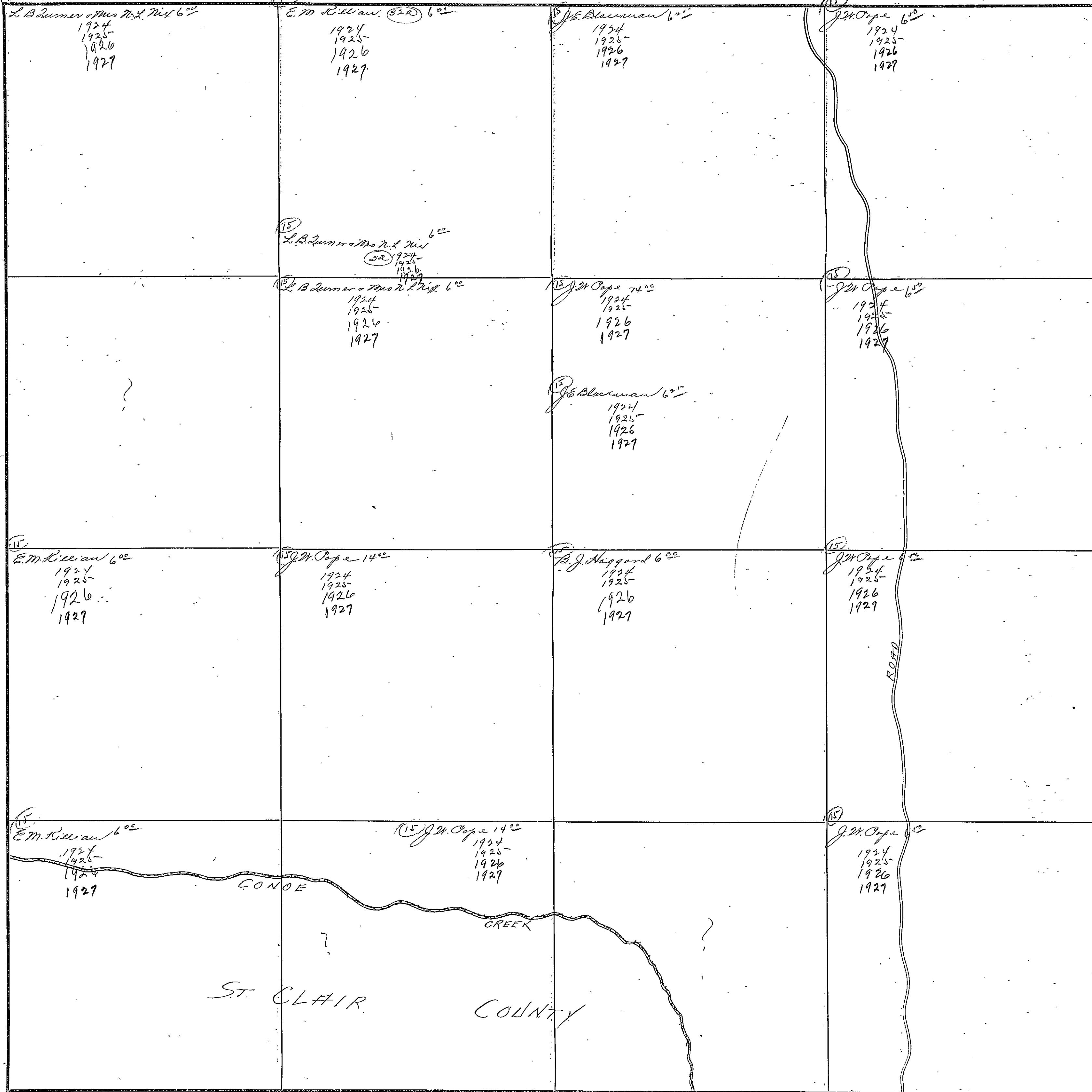
COUNTY ETOWAH

Scale-300 Ft.=1 inch

SECTION 14

TOWNSHIP 12

RANGE 4



COUNTY ETCWAH

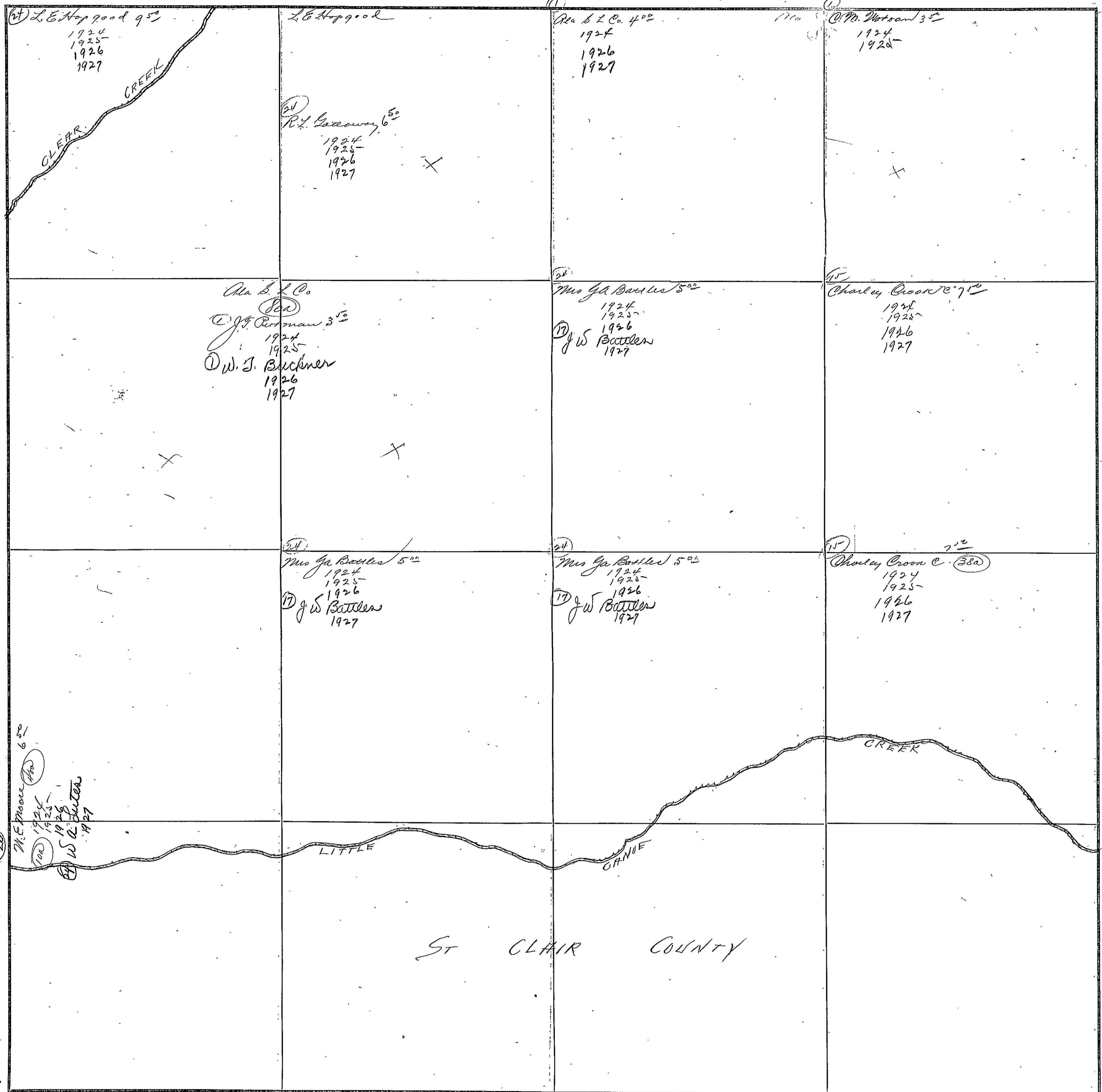
Scale-300 Ft.=1 inch

FORM 1-8 T C  
MARSHALL & BRUCE CO., NASHVILLE

SECTION 15

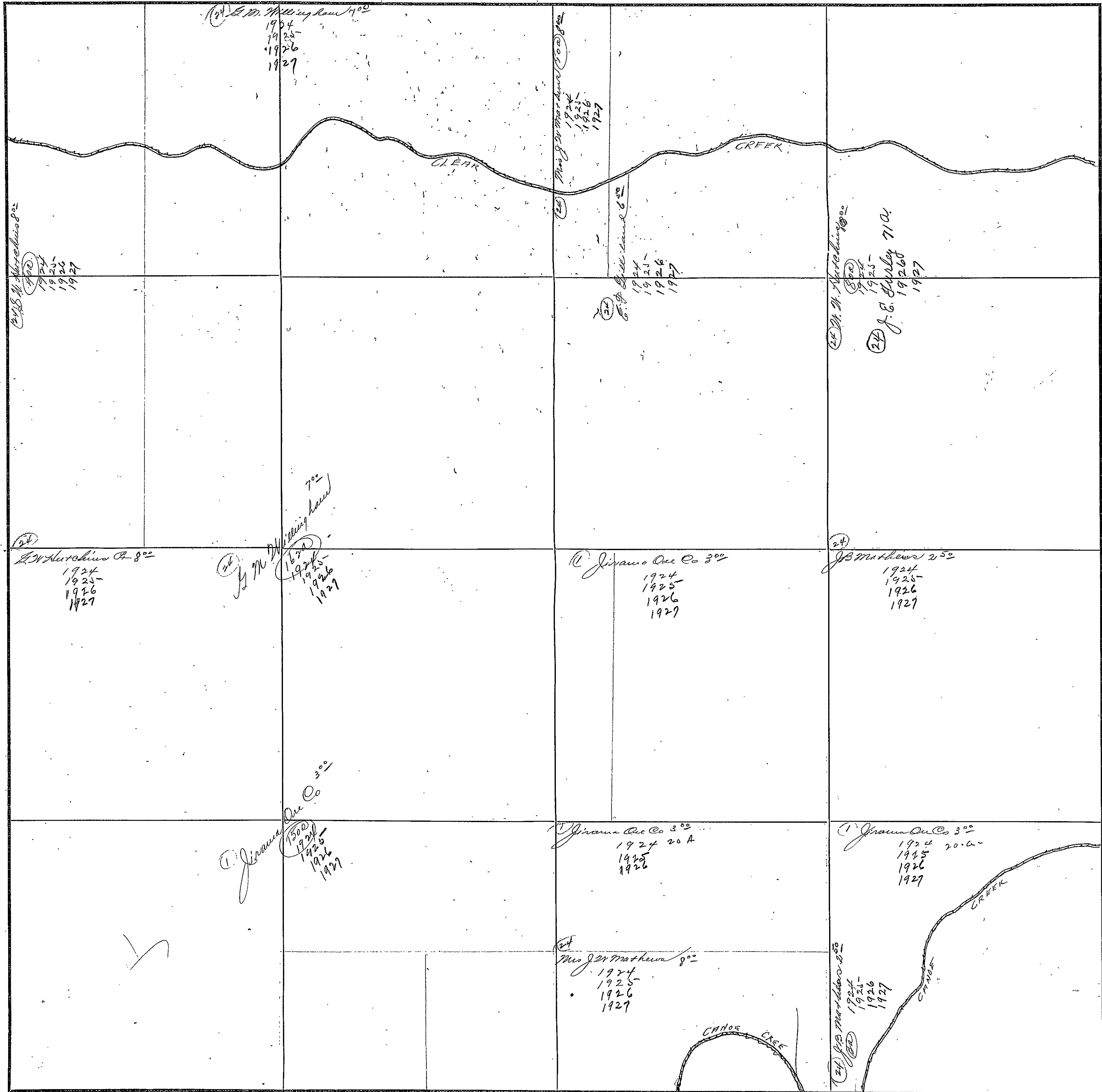
TOWNSHIP 12

RANGE 4



COUNTY ETOWAH

Scale-300 Ft.=1 Inch

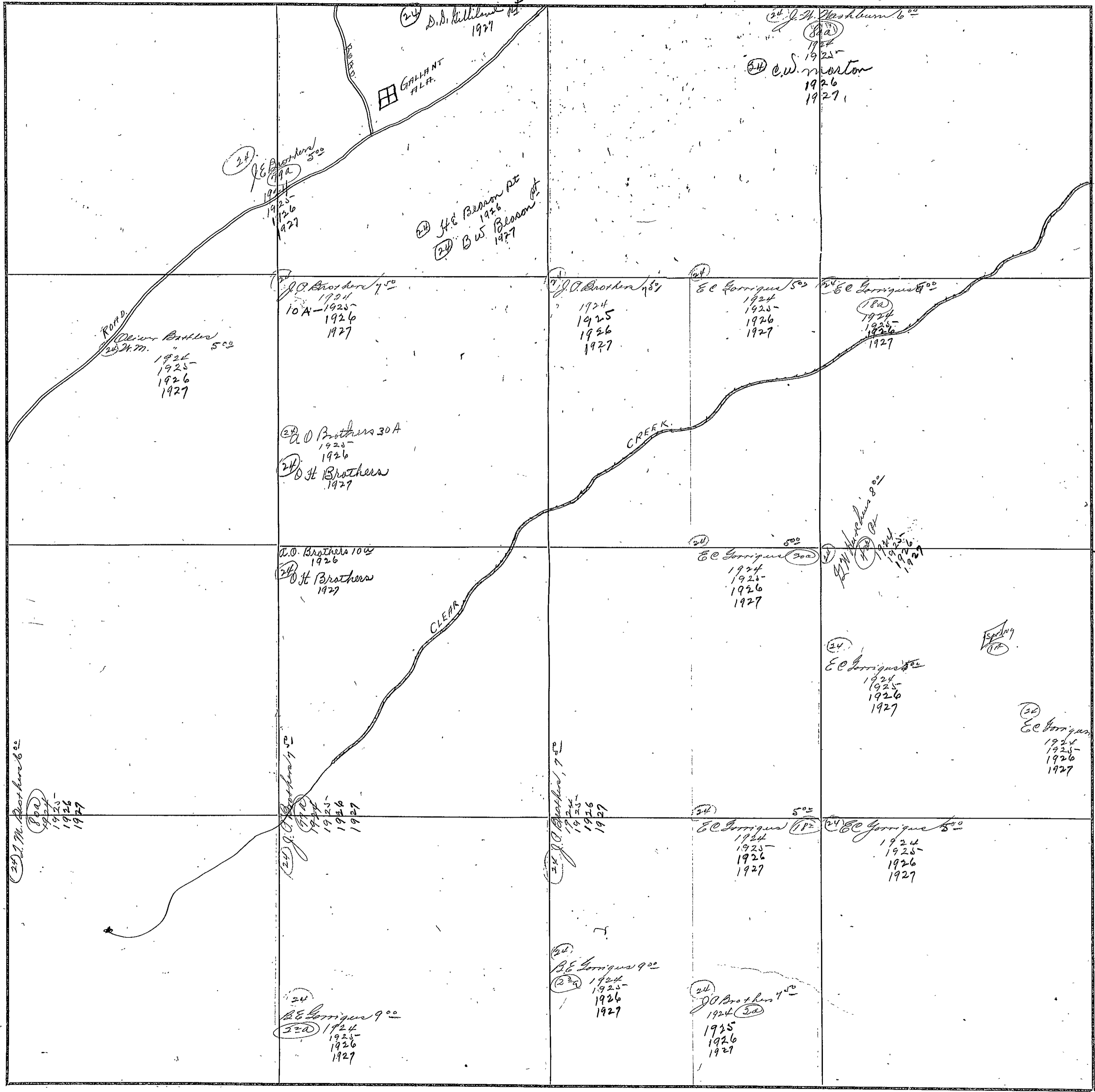


FORM 1-B T C  
MARSHALL & BRUCE CO., NASHVILLE

SECTION 17

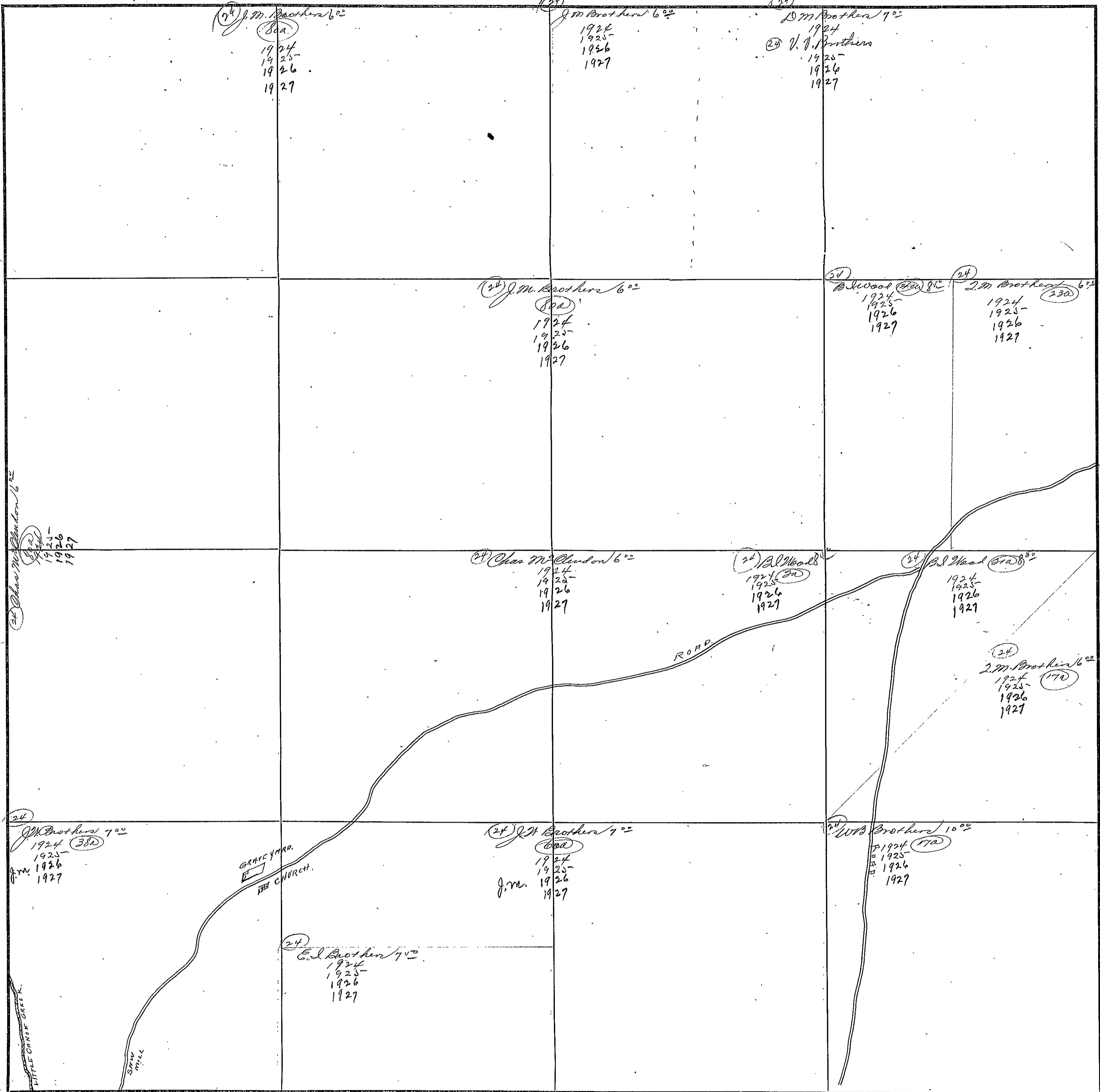
TOWNSHIP 12

RANGE 4



COUNTY TOWAH

Scale-300 Ft.=1 inch

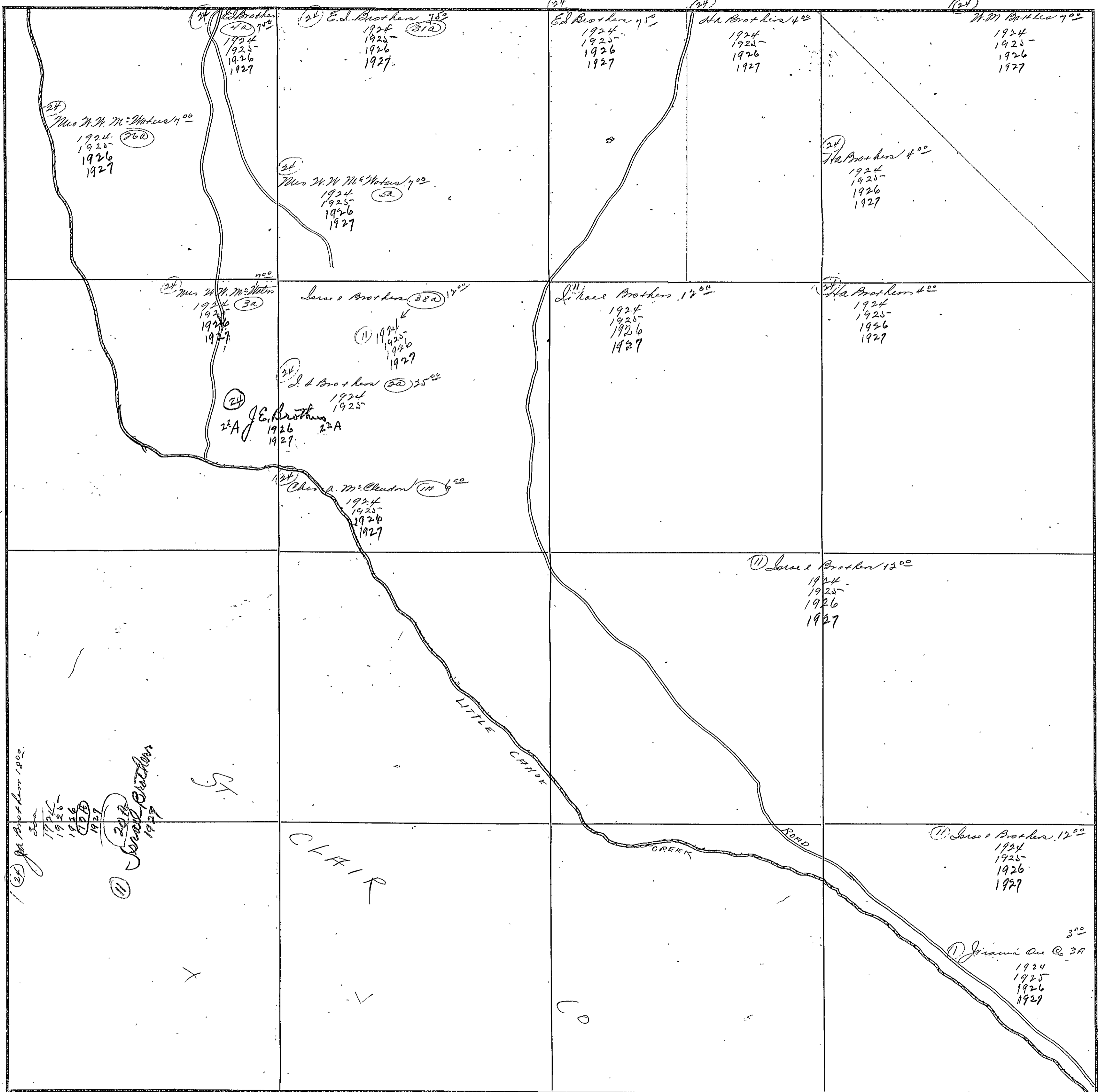


FORM 1-S T.C.  
MARSHALL & BRUCE CO., NASHVILLE

SECTION 19

TOWNSHIP 12

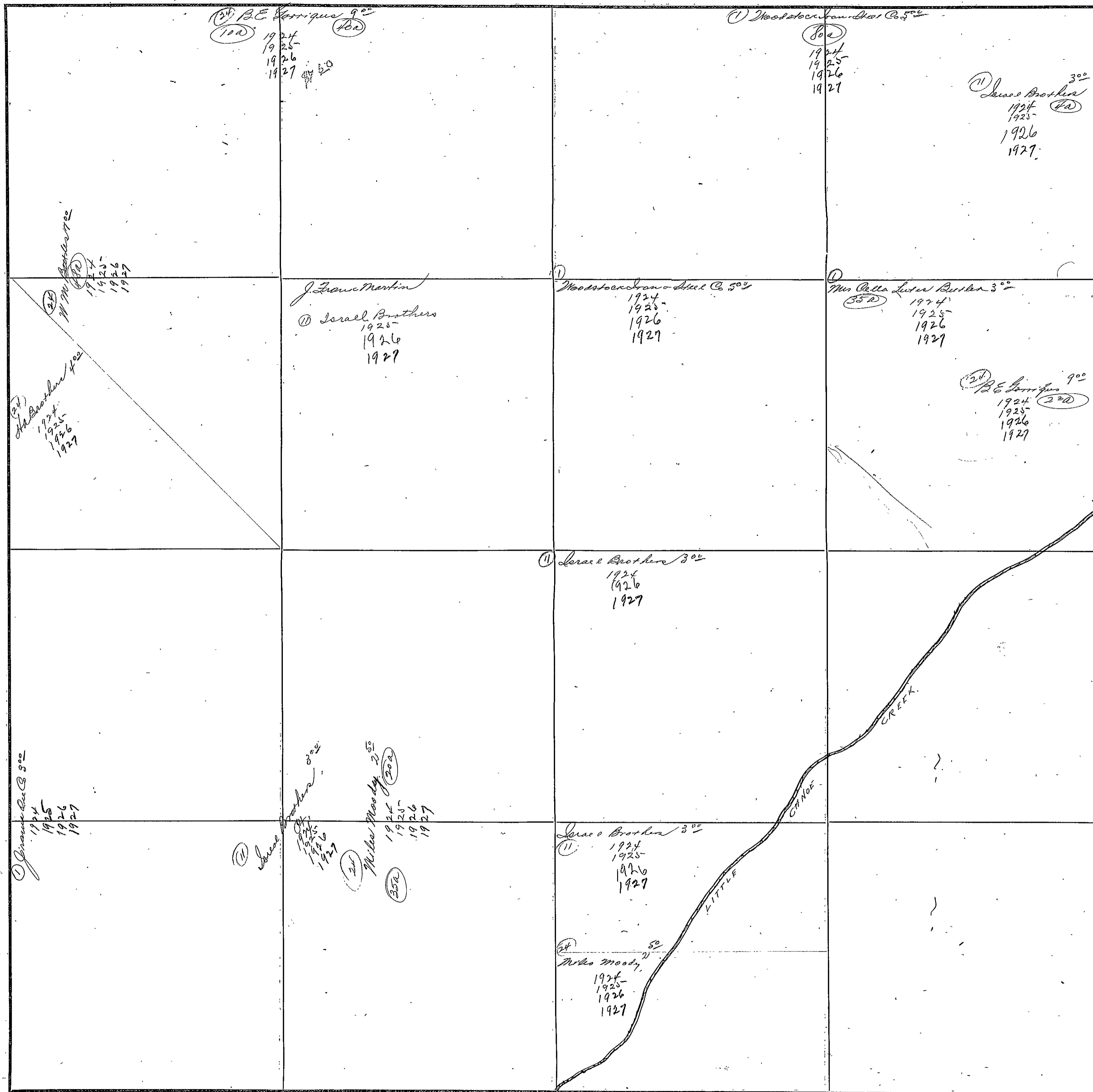
RANGE 4



COUNTY ETOWAH

Scale=300 Ft.=1 inch





FORM 1-B T C  
MARSHALL & BRUCE CO., NASHVILLE

SECTION 21

TOWNSHIP 12

RANGE 4

Miss Anna Estes Butler 3<sup>00</sup>  
1924  
1925-  
1926  
1927  
(312)

Miss Jewett News 9<sup>00</sup>  
1924  
1925  
1926  
1927  
(250)

Miss Jewett News 8<sup>00</sup>  
1924  
1925  
1926  
1927  
(112)

W. W. News

CREEK

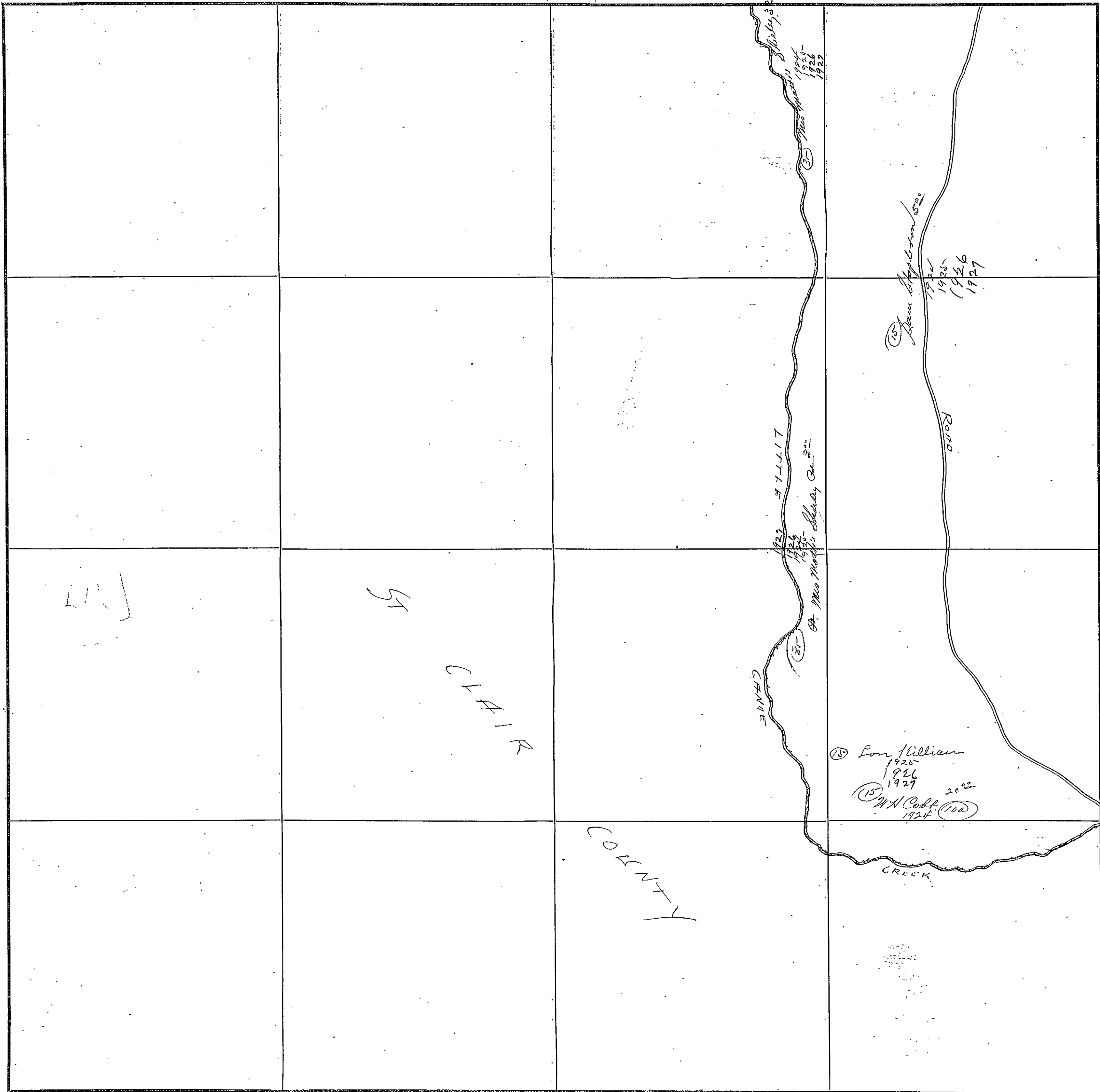
COUNTY

LITTLE  
CRAZE

ST  
CLAIR

COUNTY IOWA

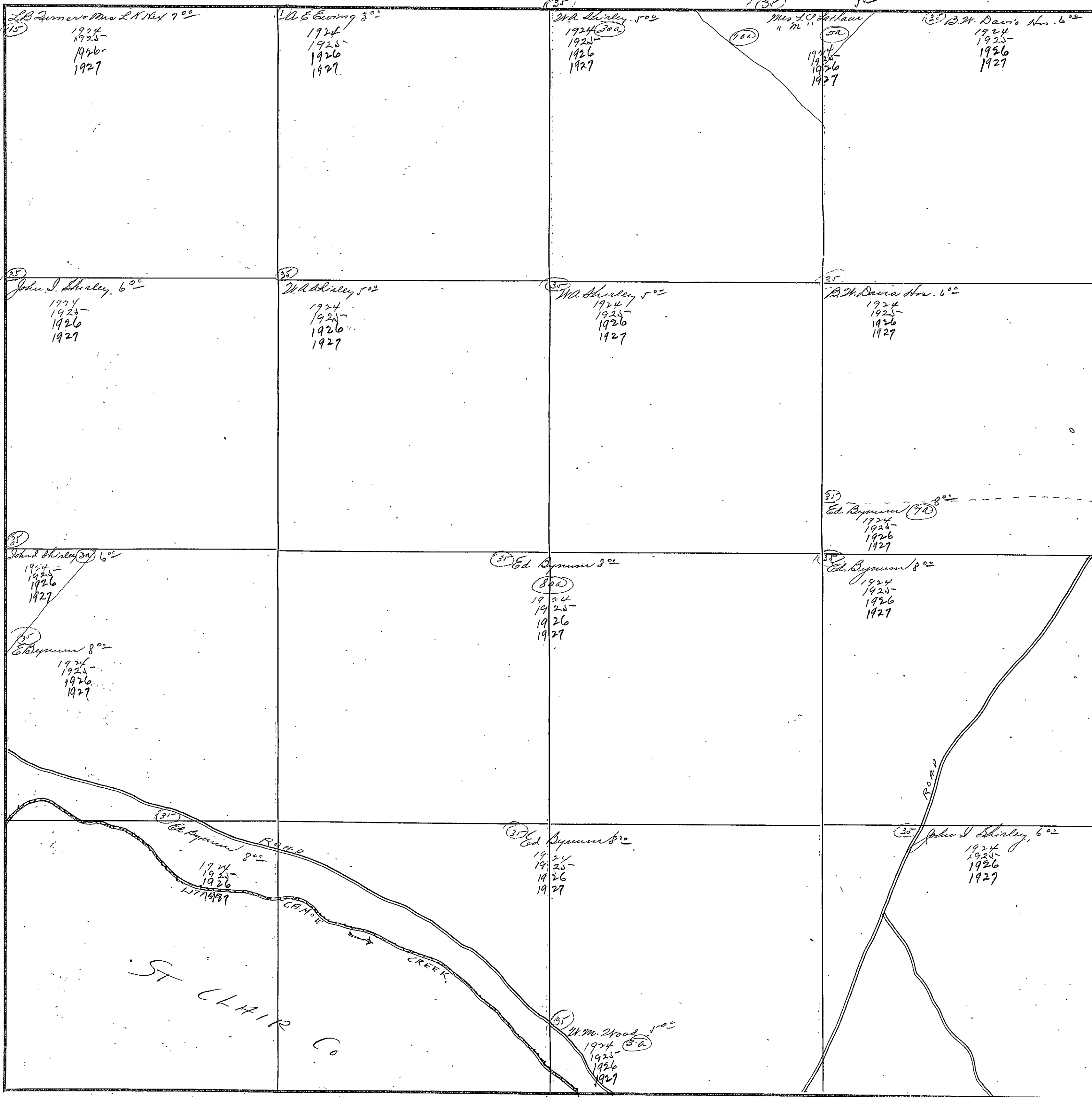
Scale-300 Ft.=1 Inch



SECTION 24

TOWNSHIP 12

RANGE 4



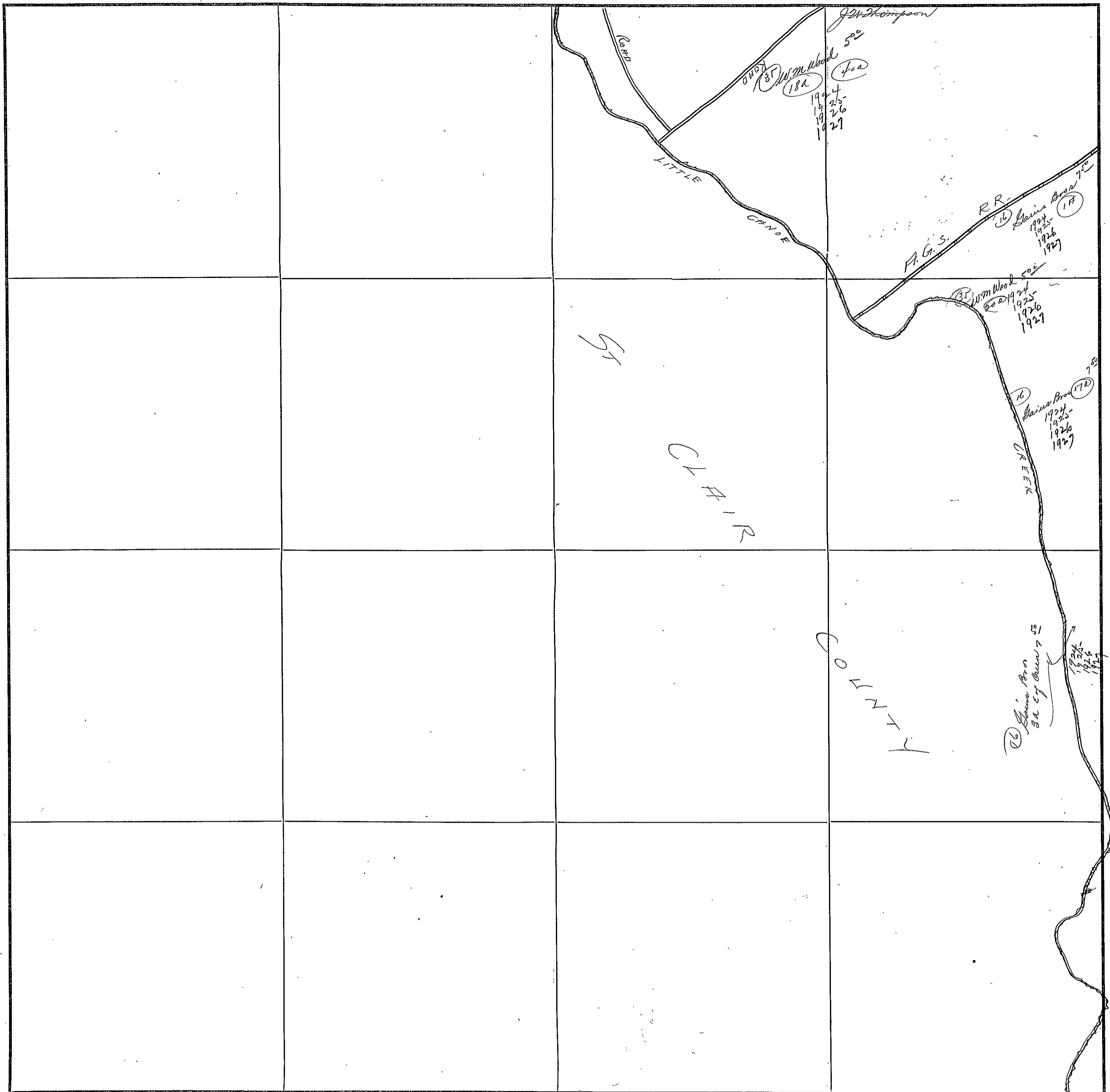
COUNTY ETOWAH

Scale-300 Ft.=1 inch

SECTION 25

TOWNSHIP 12

RANGE 4

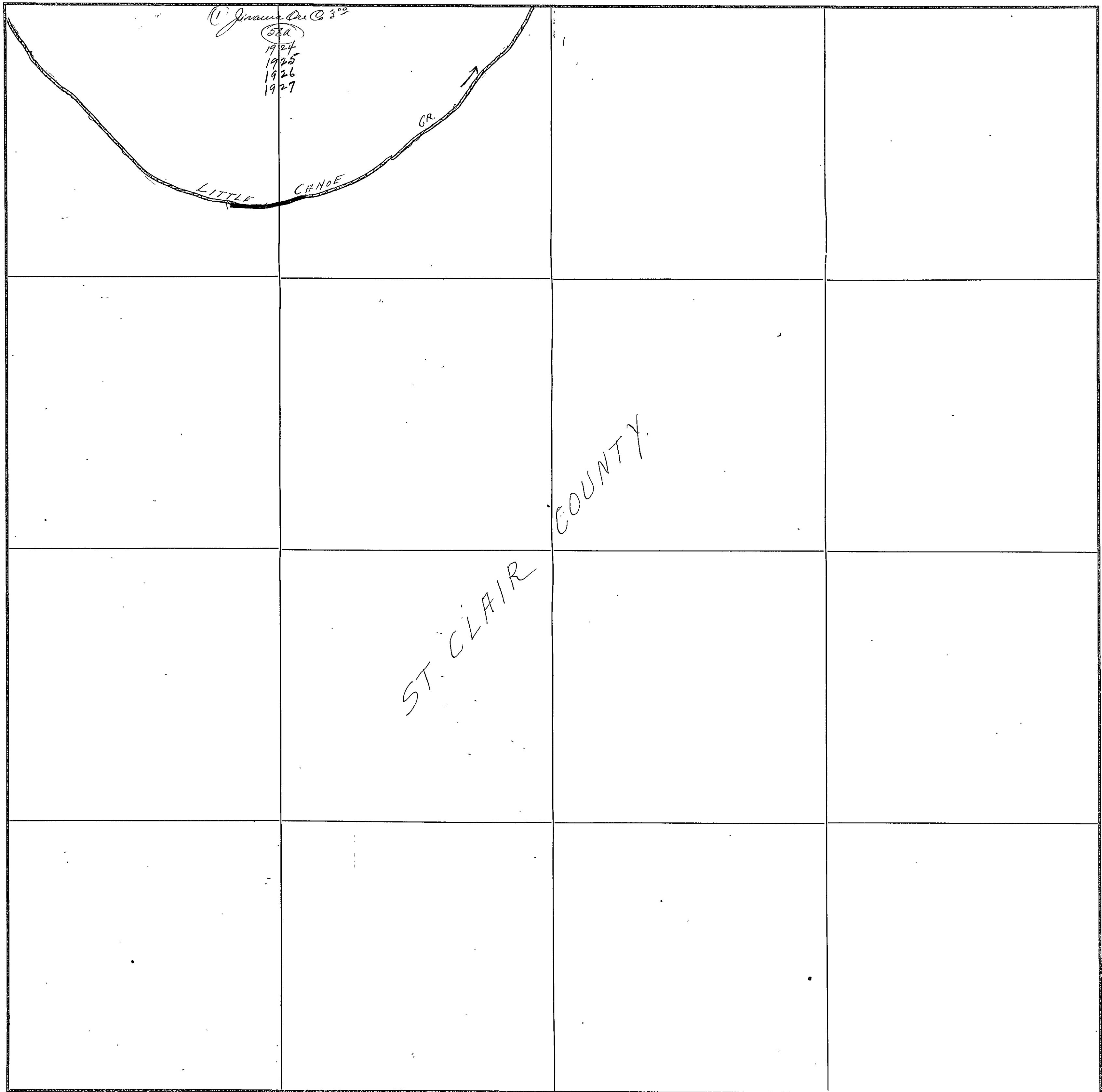


COUNTY ETOWAH

SECTION 29

TOWNSHIP 12

RANGE 4

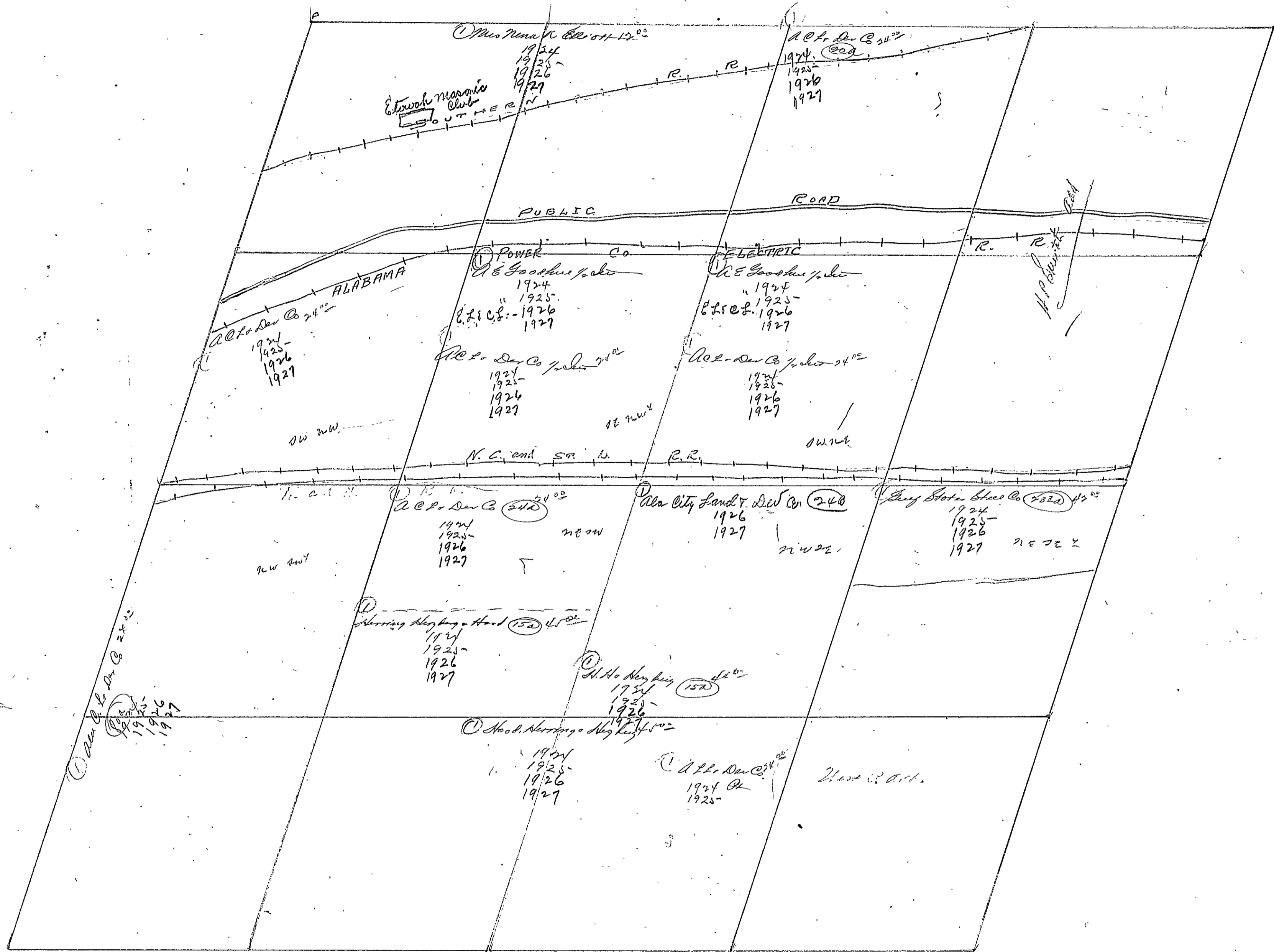


ST. CLAIR COUNTY

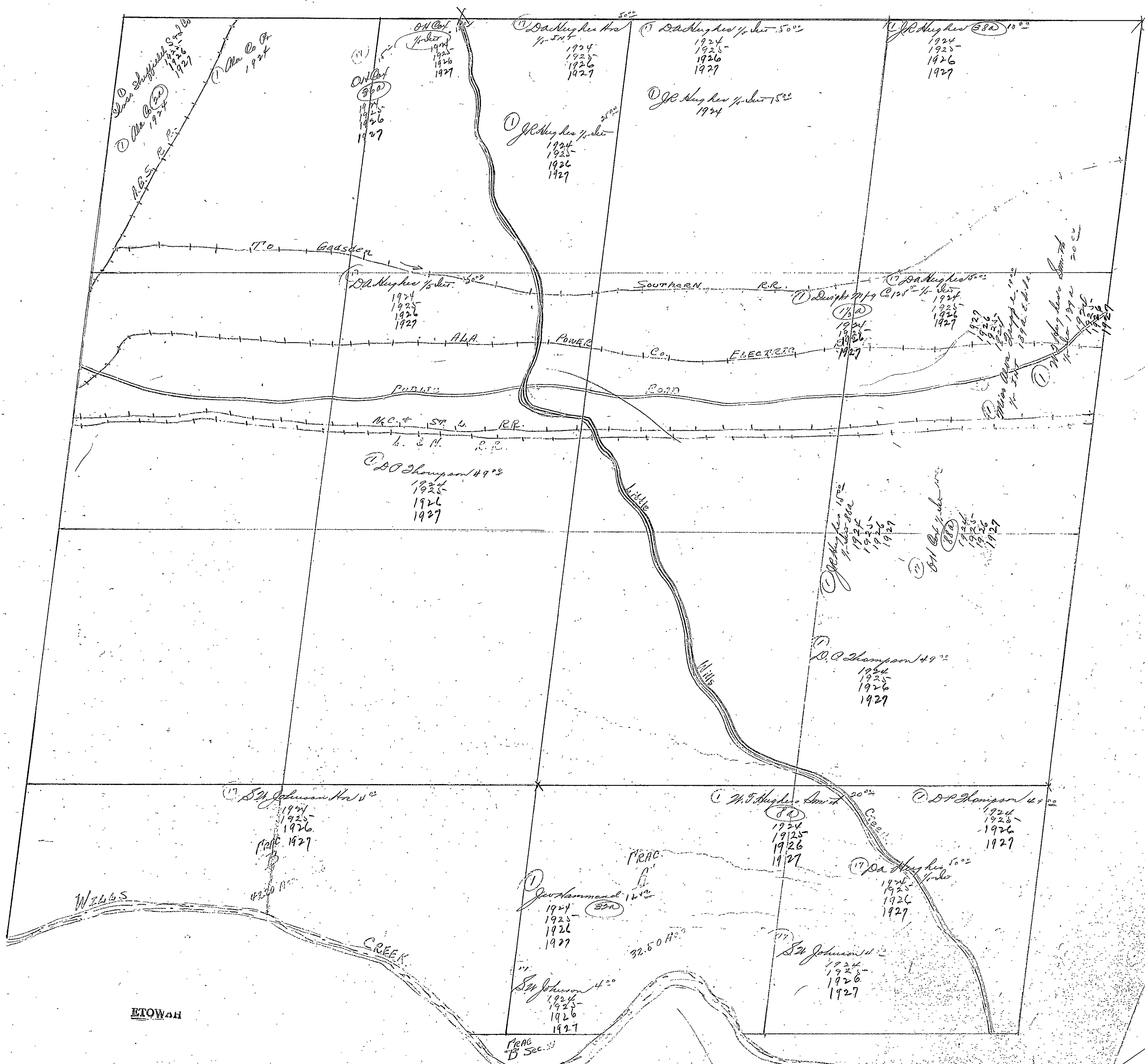
COUNTY ETOWAH

Scale-300 Ft.=1 inch

Section 1 Township 12 Range 5E



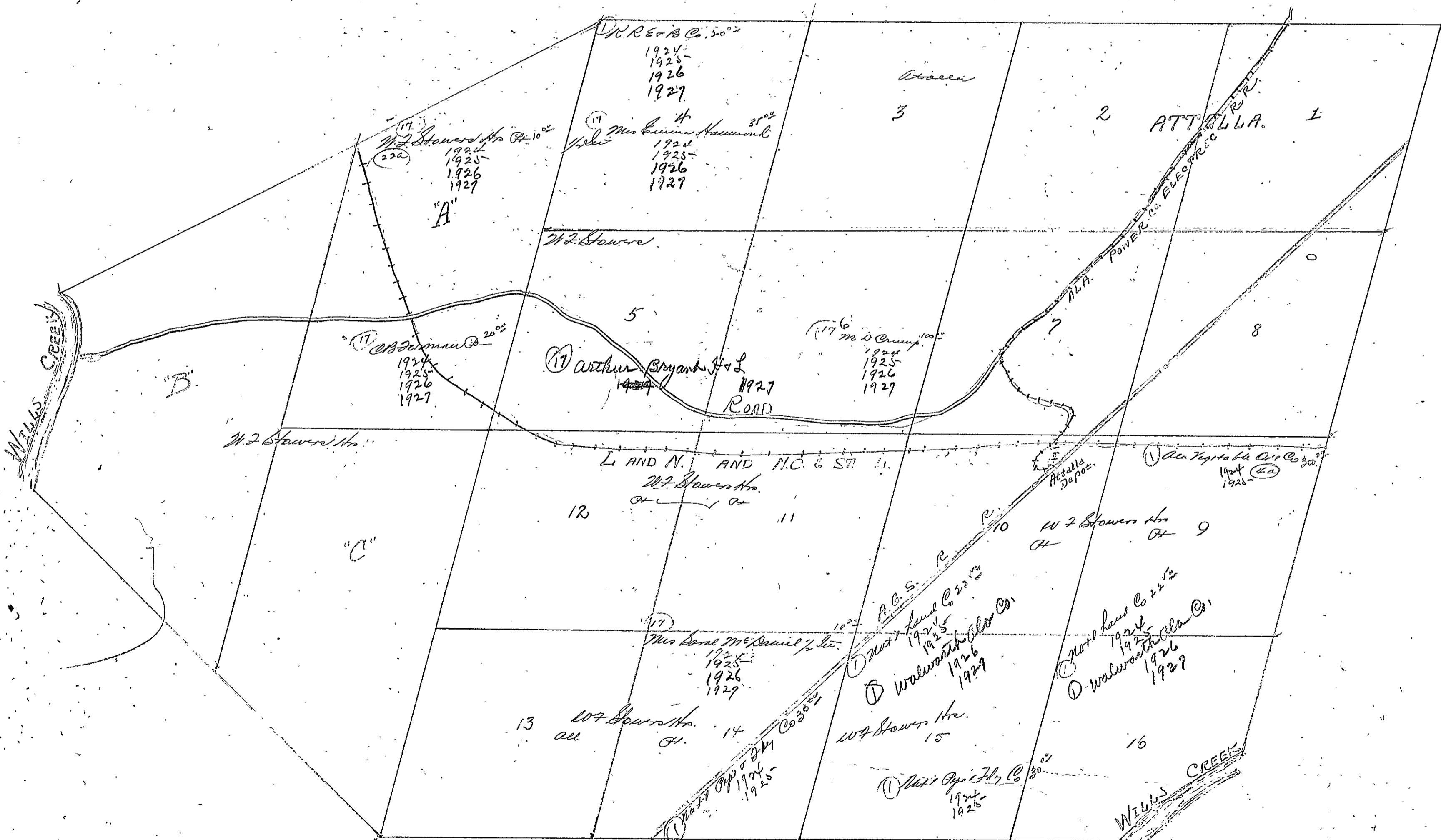
Section 2 Township 13 Range 5 E



ETOWA



Section 3 Township 13 Range 5 E



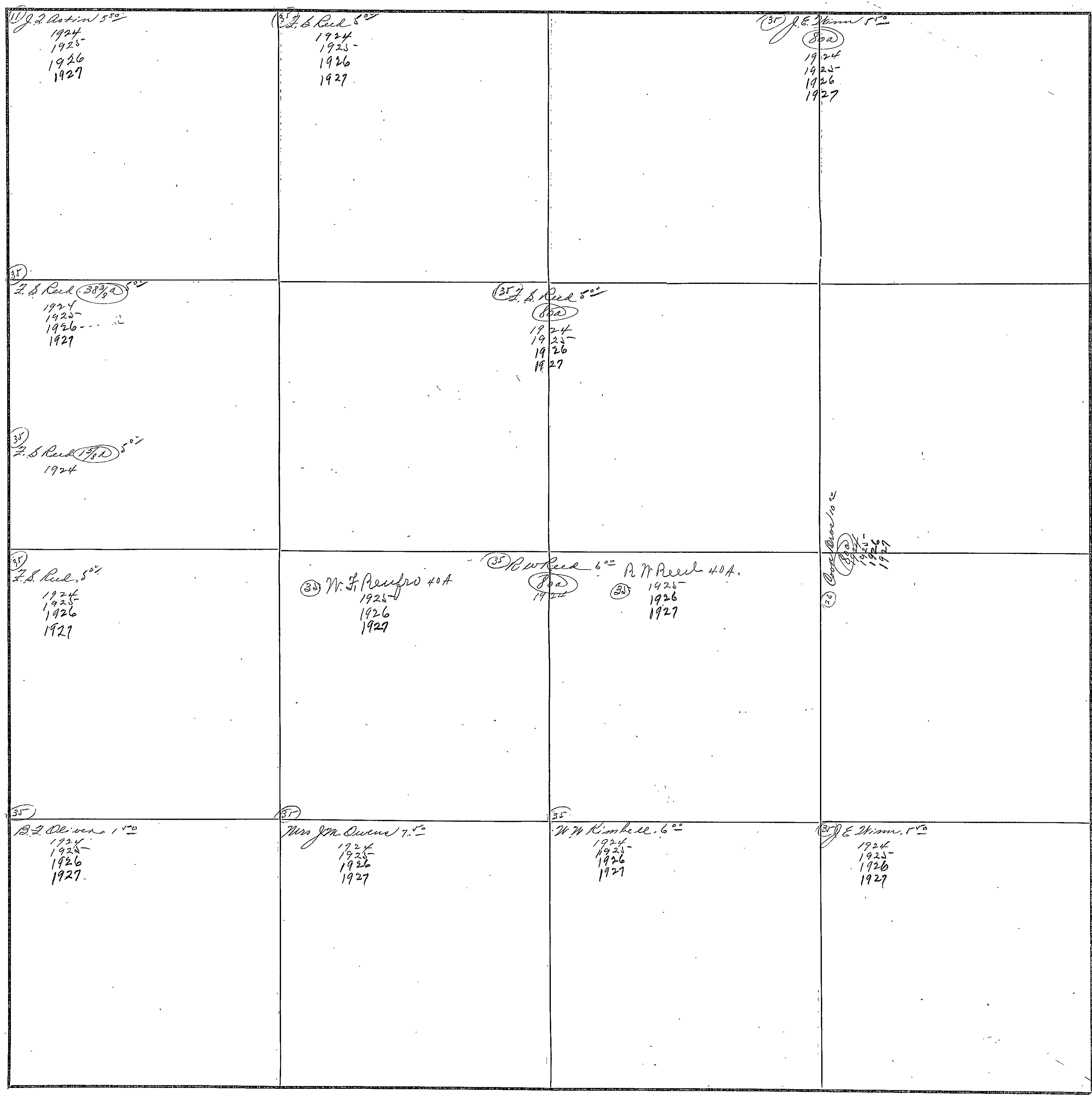


FORM 1-S, T. C.  
MARSHALL & BRUCE CO., NASHVILLE

SECTION 5

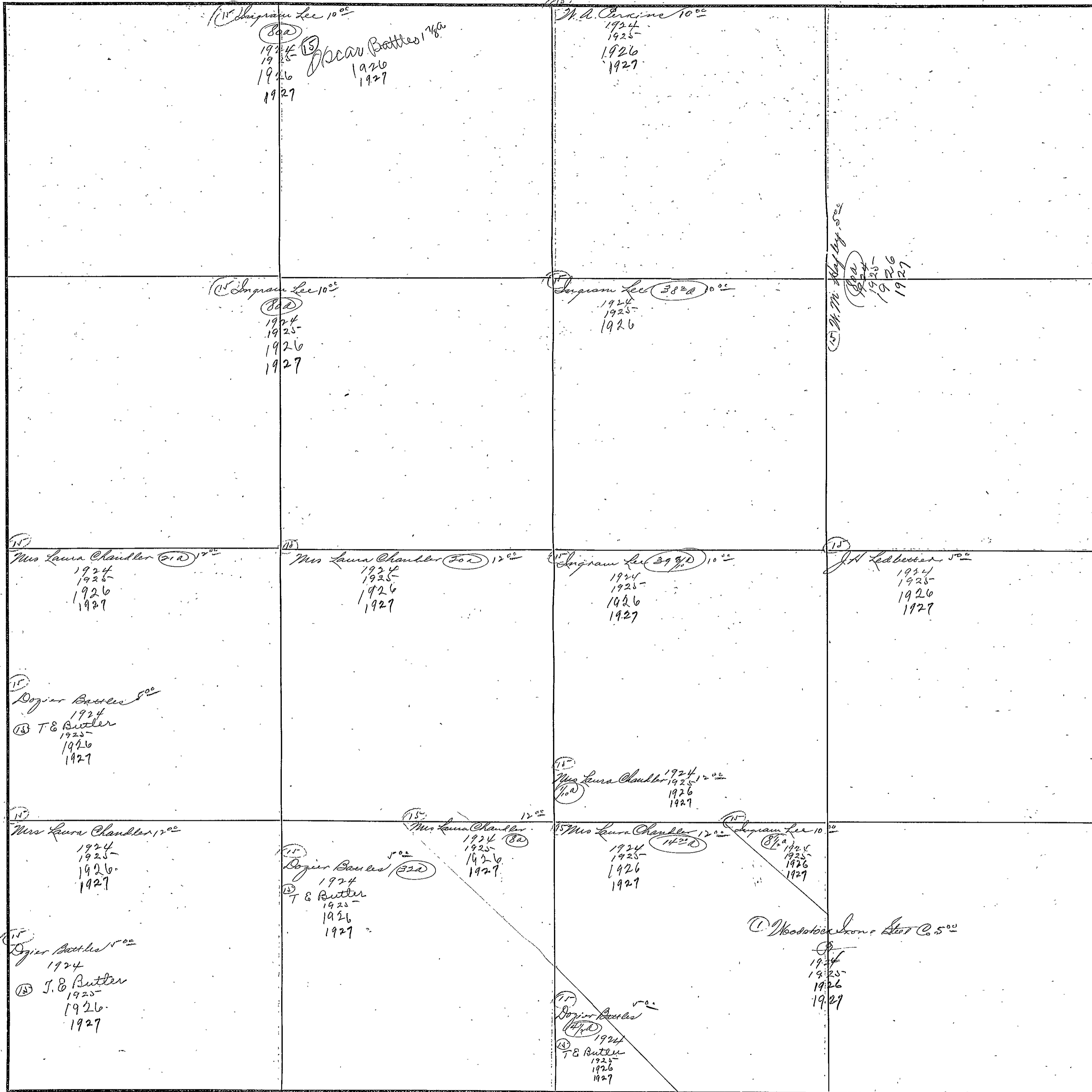
TOWNSHIP 12

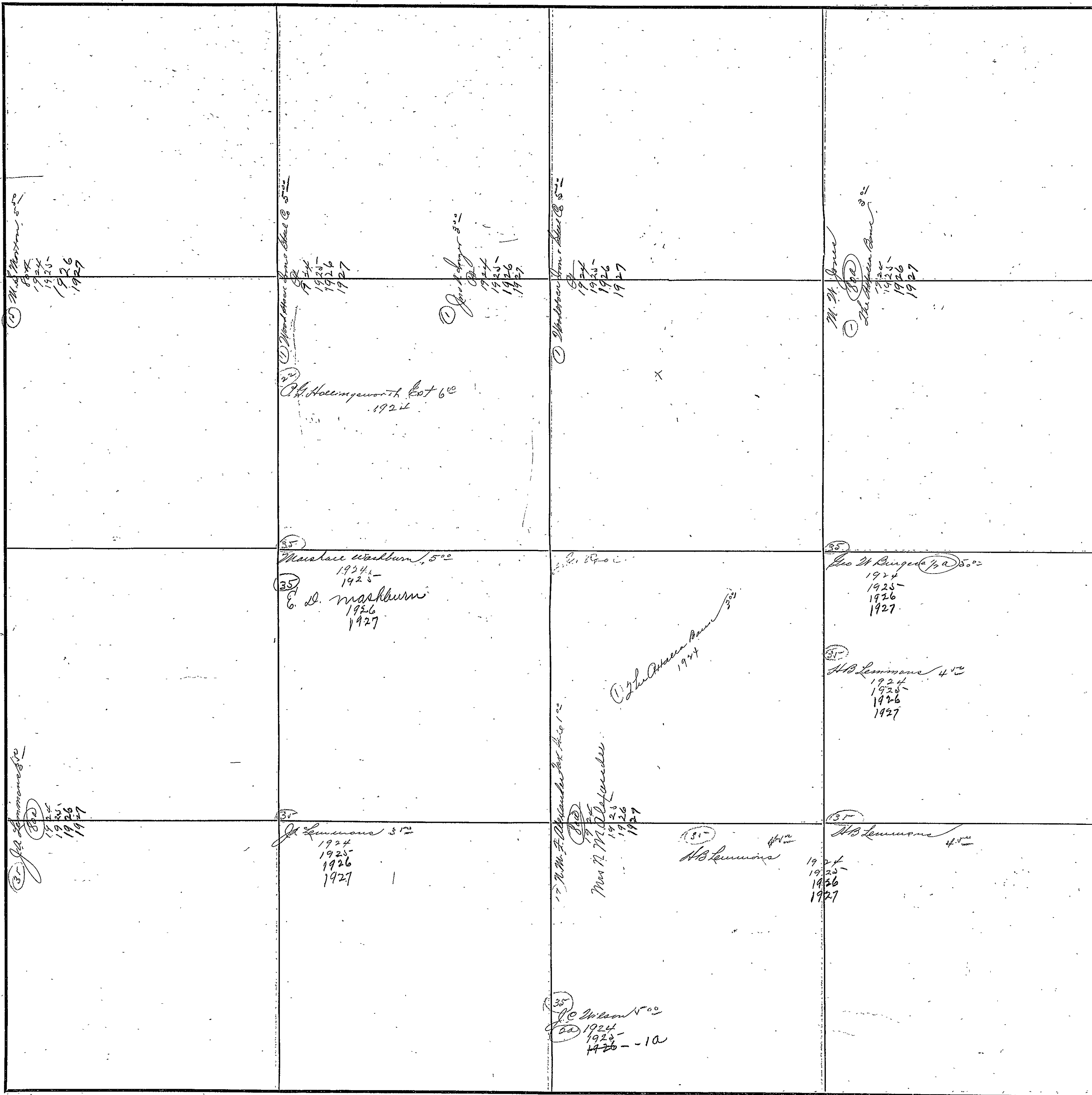
RANGE 5

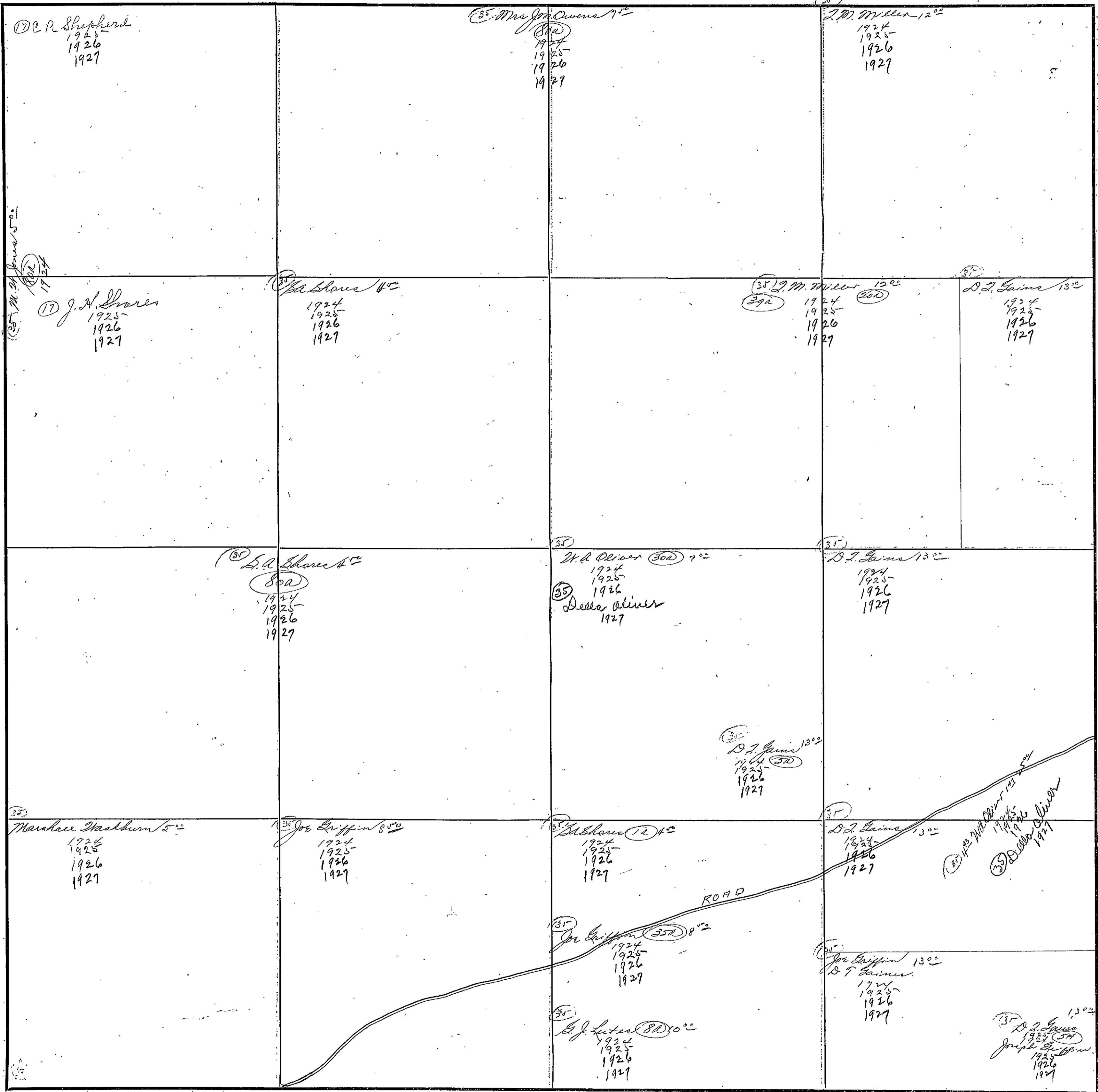


COUNTY LOWAH

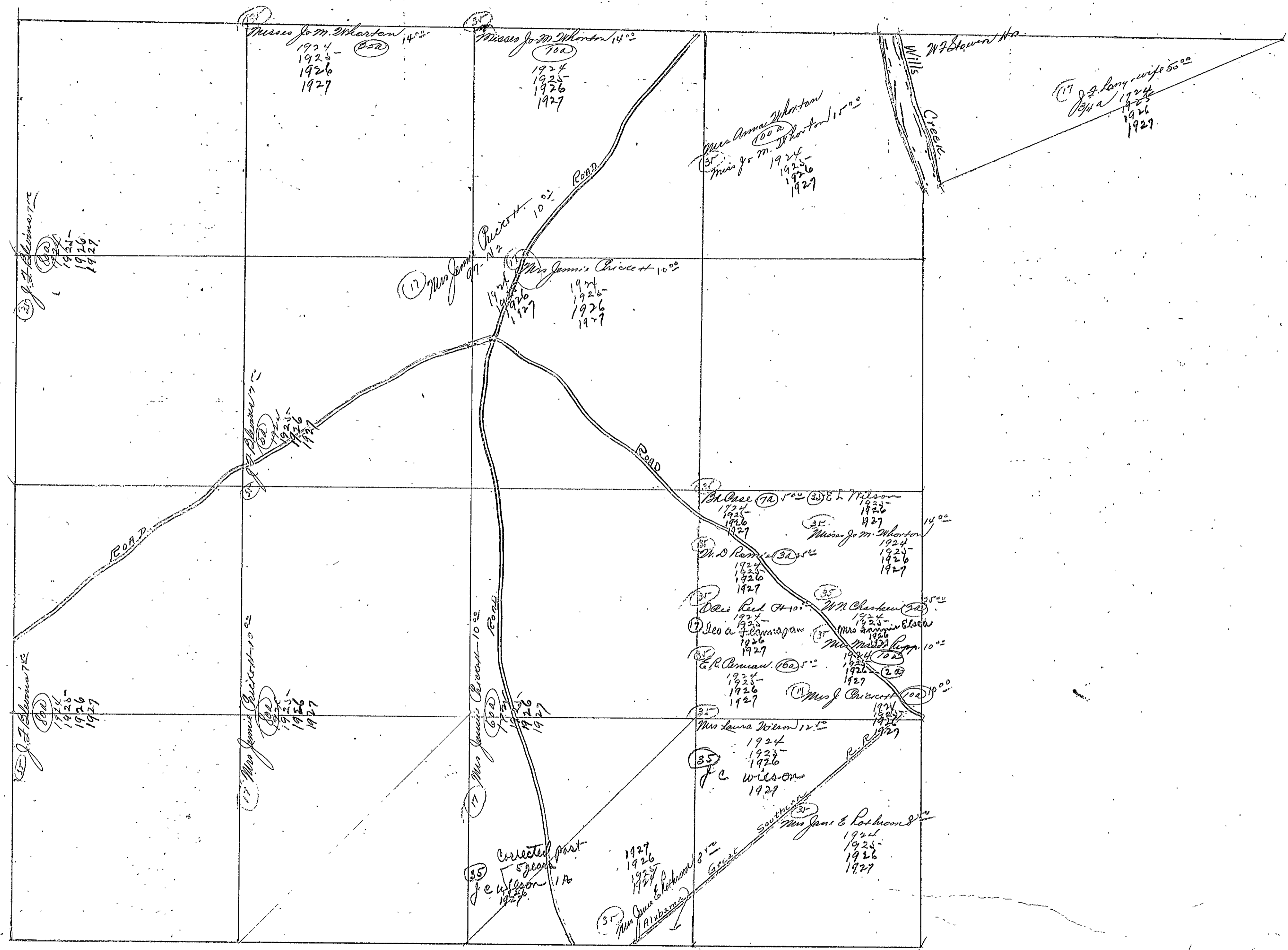
Scale-300 Ft.=1 inch





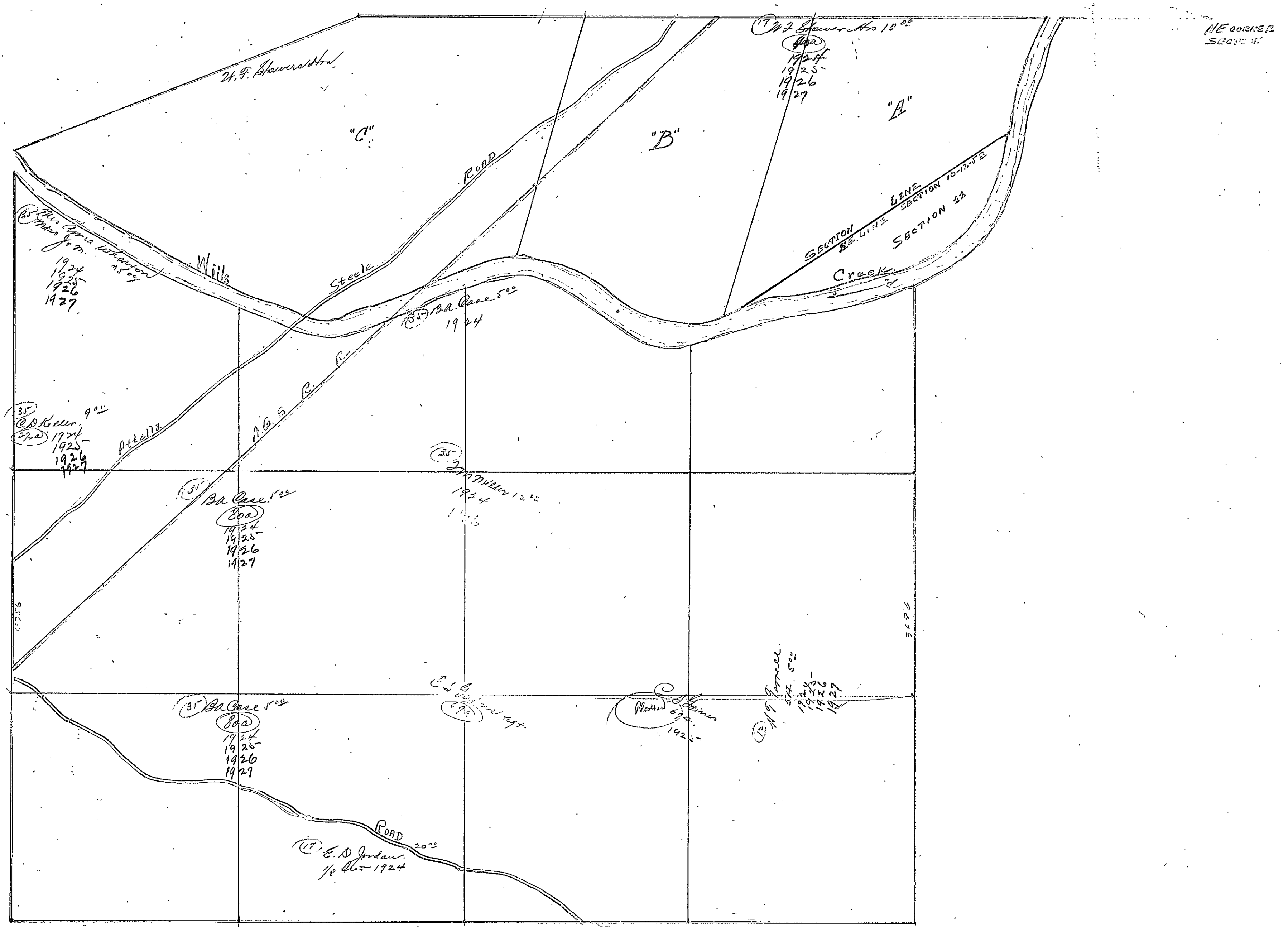


Section 9 Township 12 Range 5 E



ETOWAH

Section 10 Township 12 Range 5E



ETOWAH




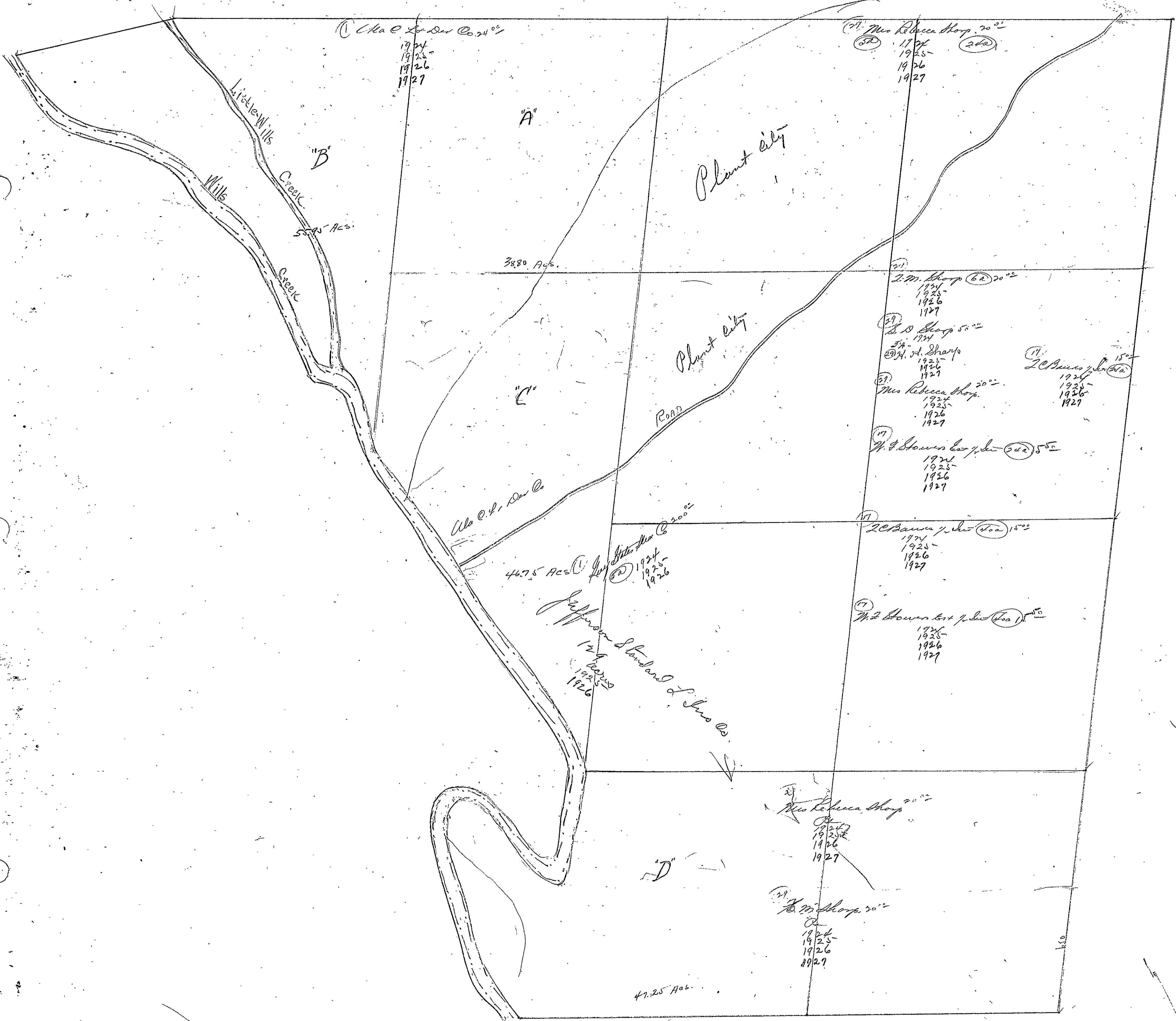


Section 11

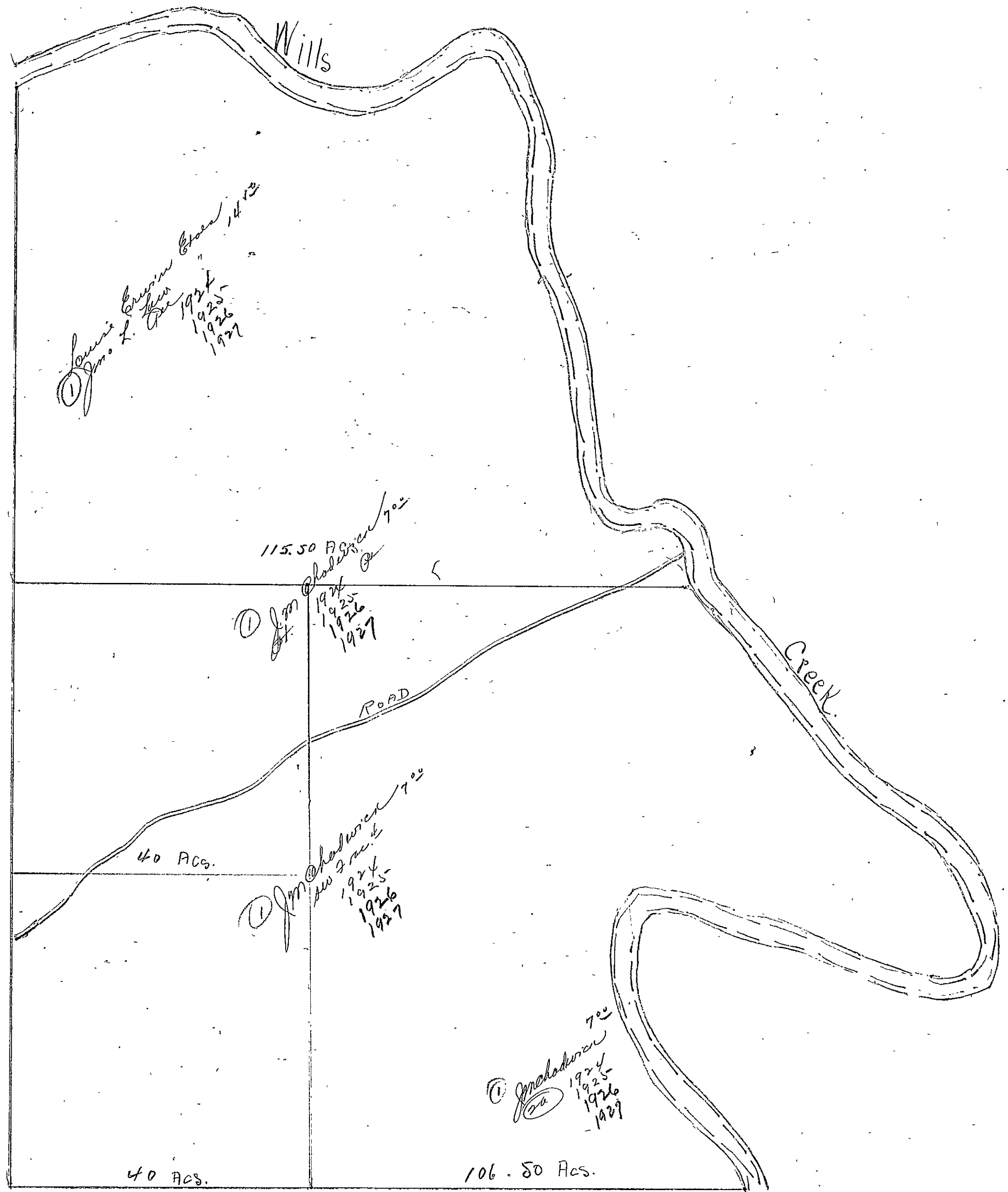
Township 12

Range 5





Section 12 Township 12 Range 5 E

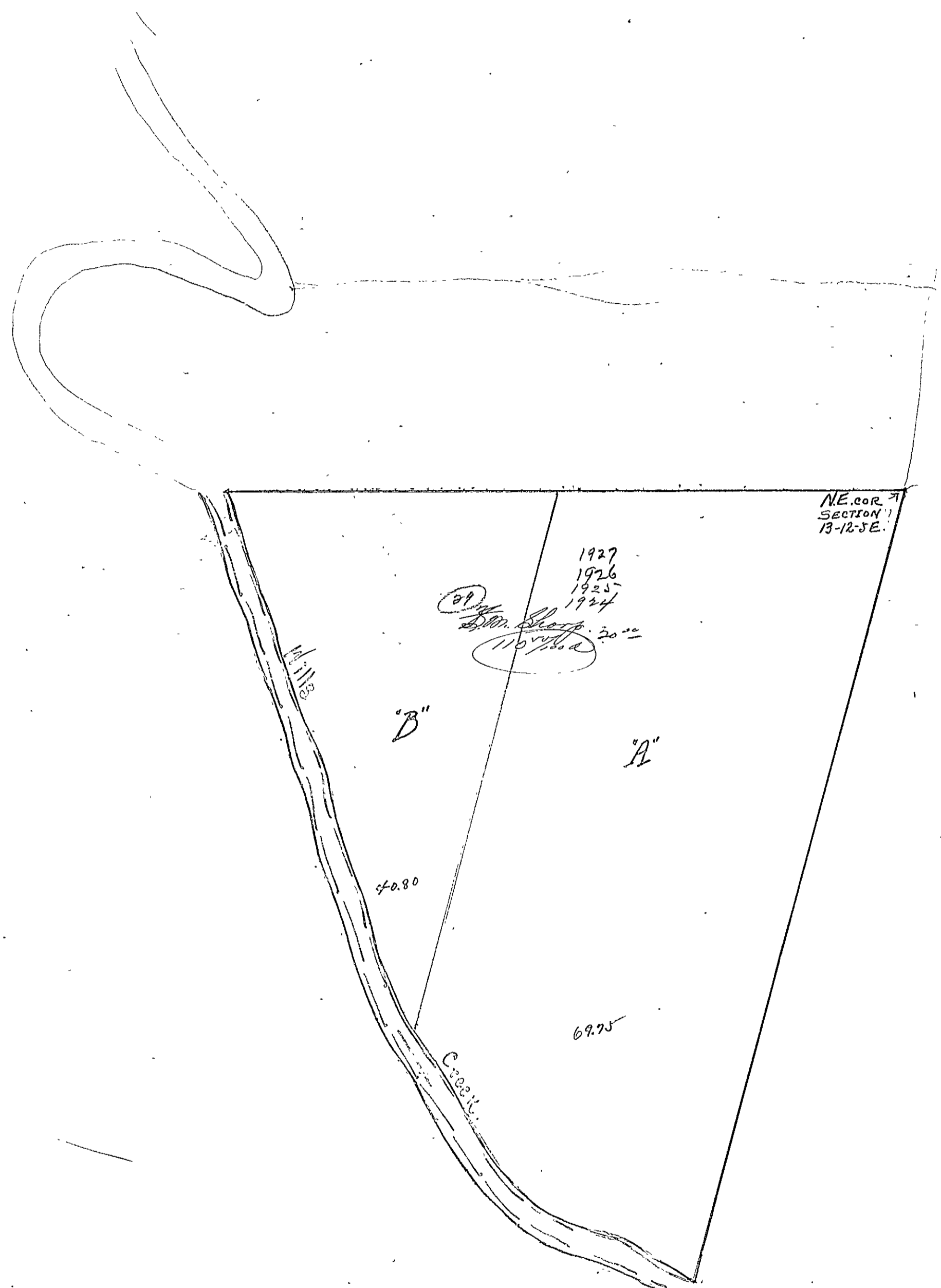


ETOWAH



4 0 6 2  
5 0 1 1  
2 1 1

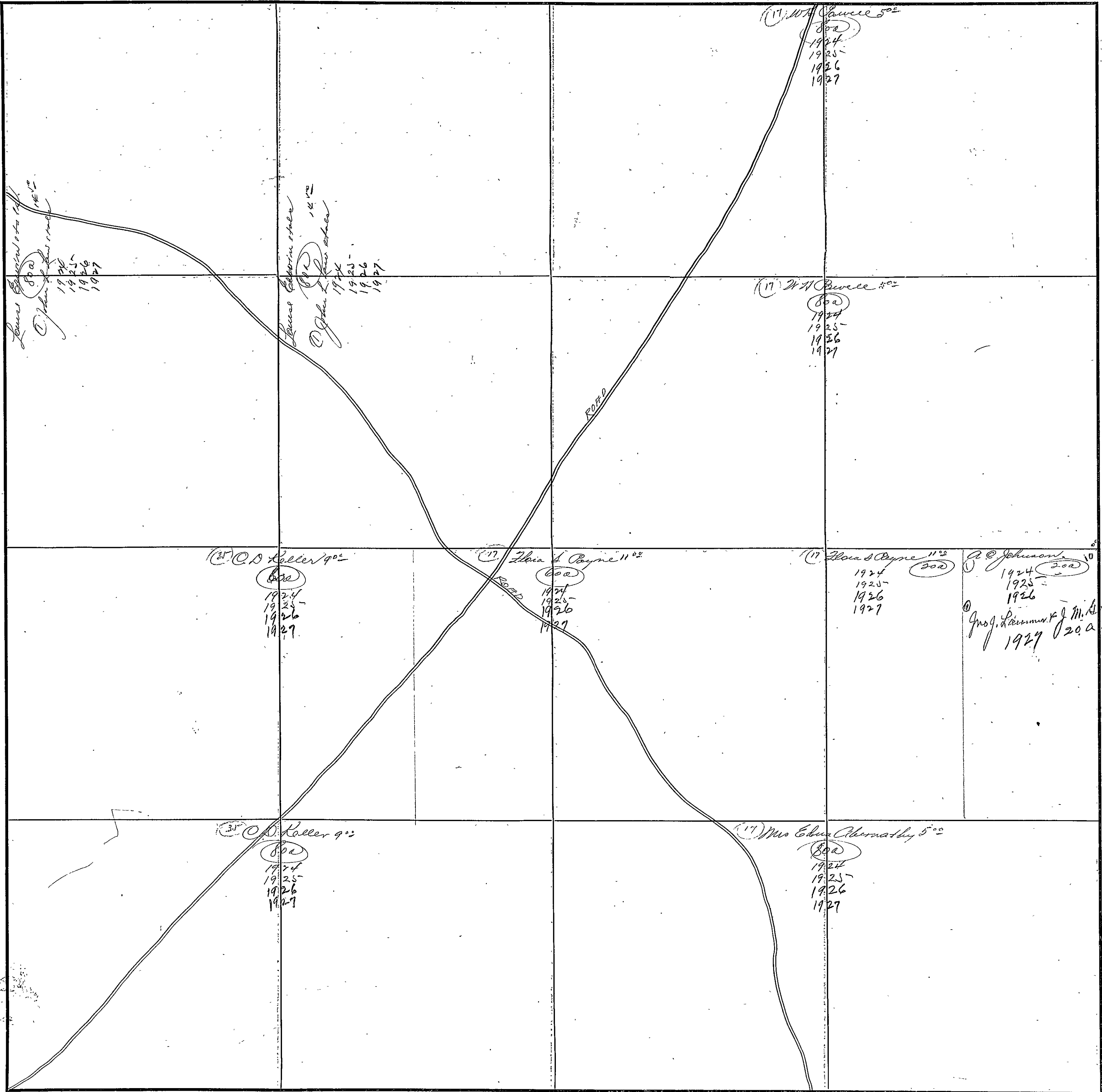
Section - 13 - Township - 12 - Range - 5 E.



SECTION 14

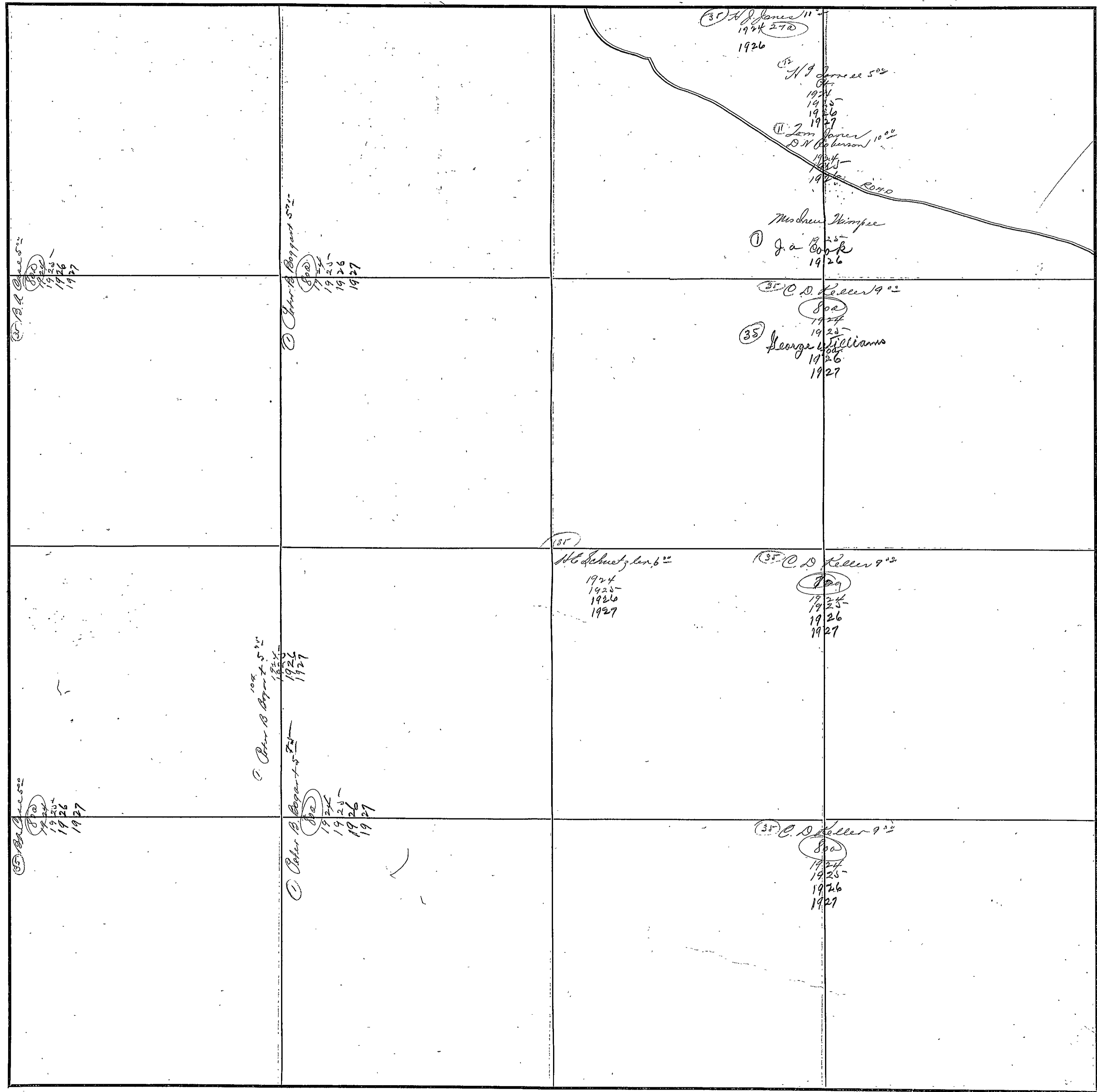
TOWNSHIP 12

RANGE 5



COUNTY ETOWAH

Scale-300 Ft.=1 Inch

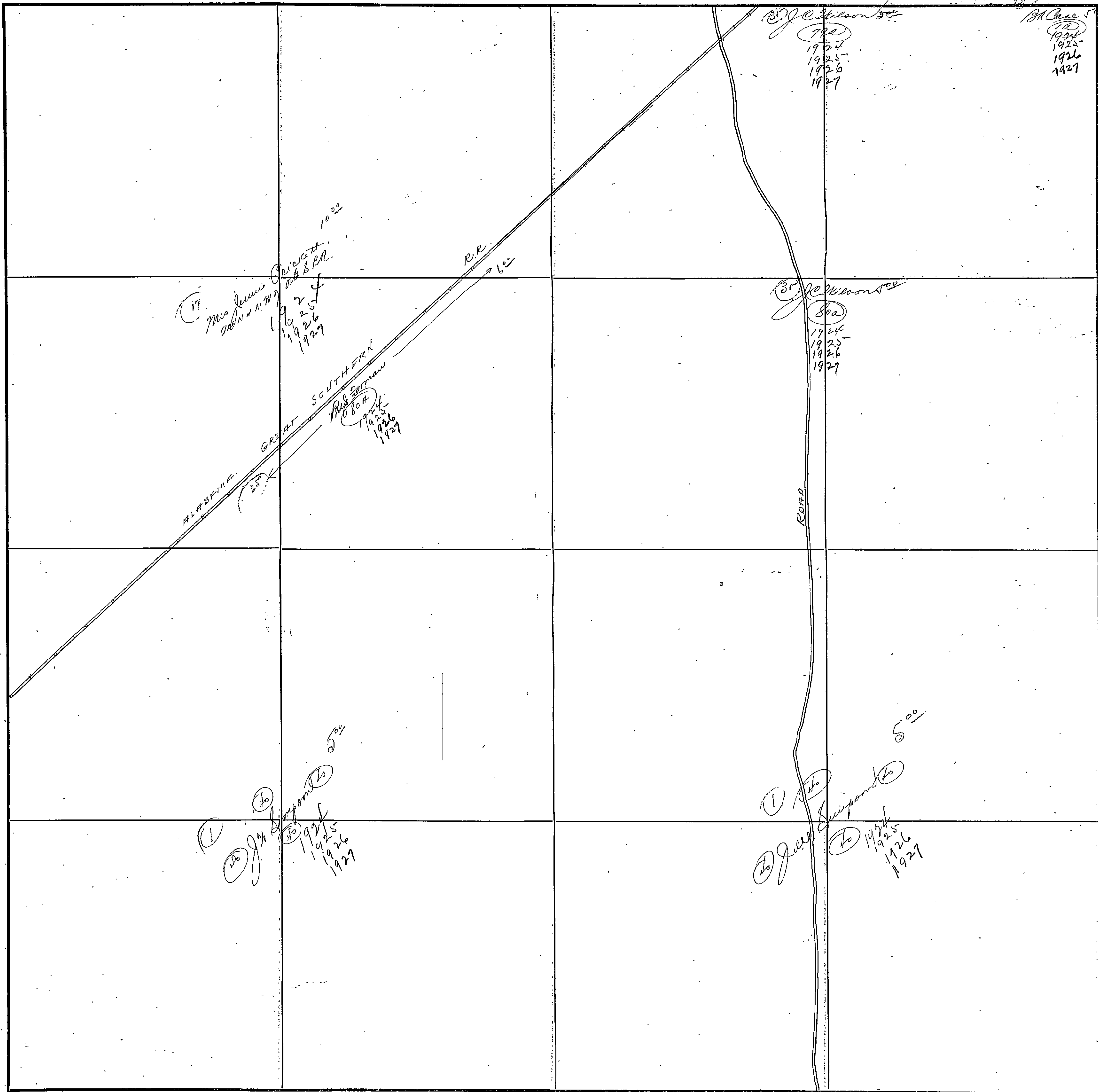




SECTION 16

TOWNSHIP 12

RANGE 5



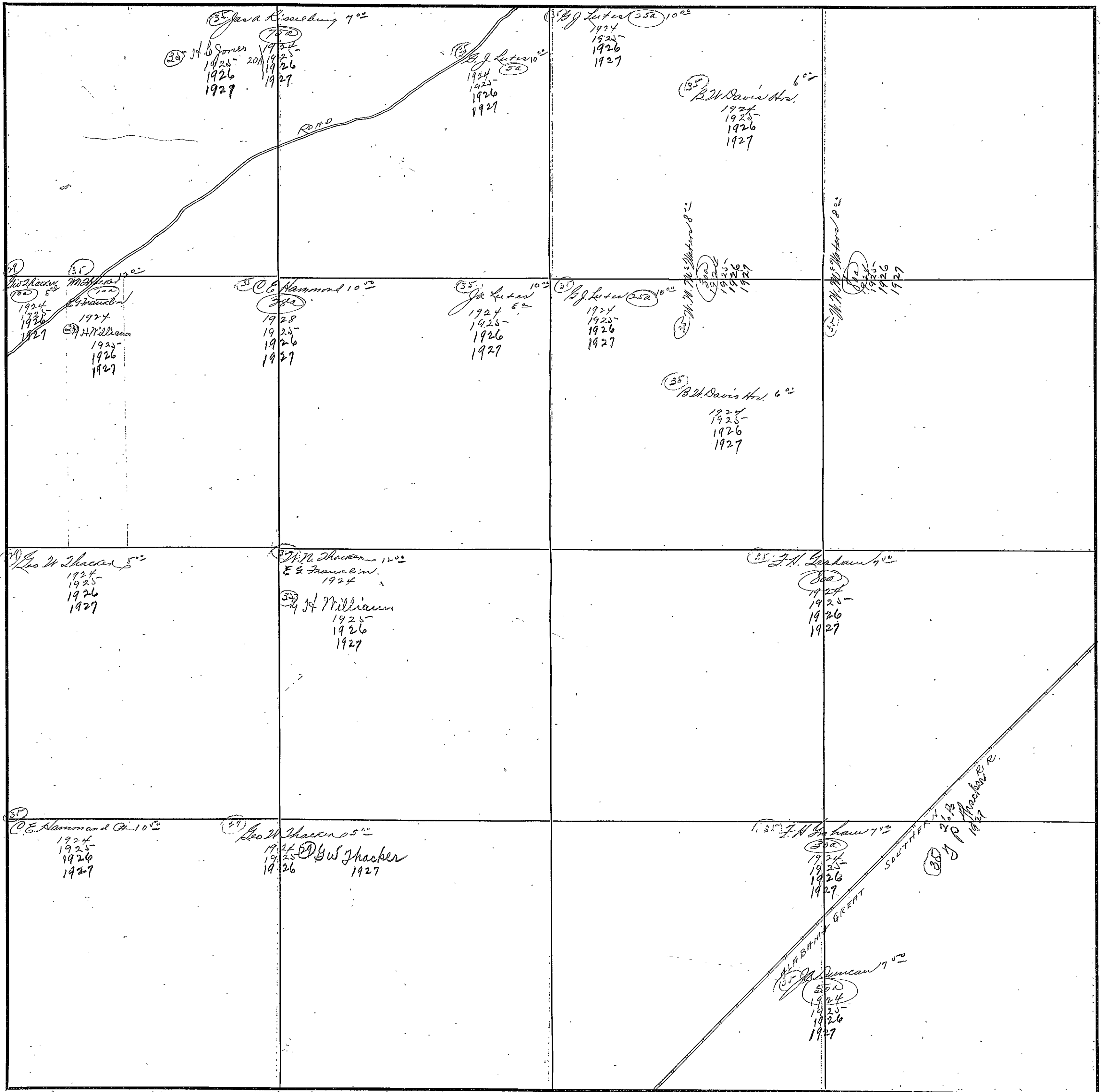
COUNTY HOWARD

Scale-300 Ft.=1. Inch

SECTION 17

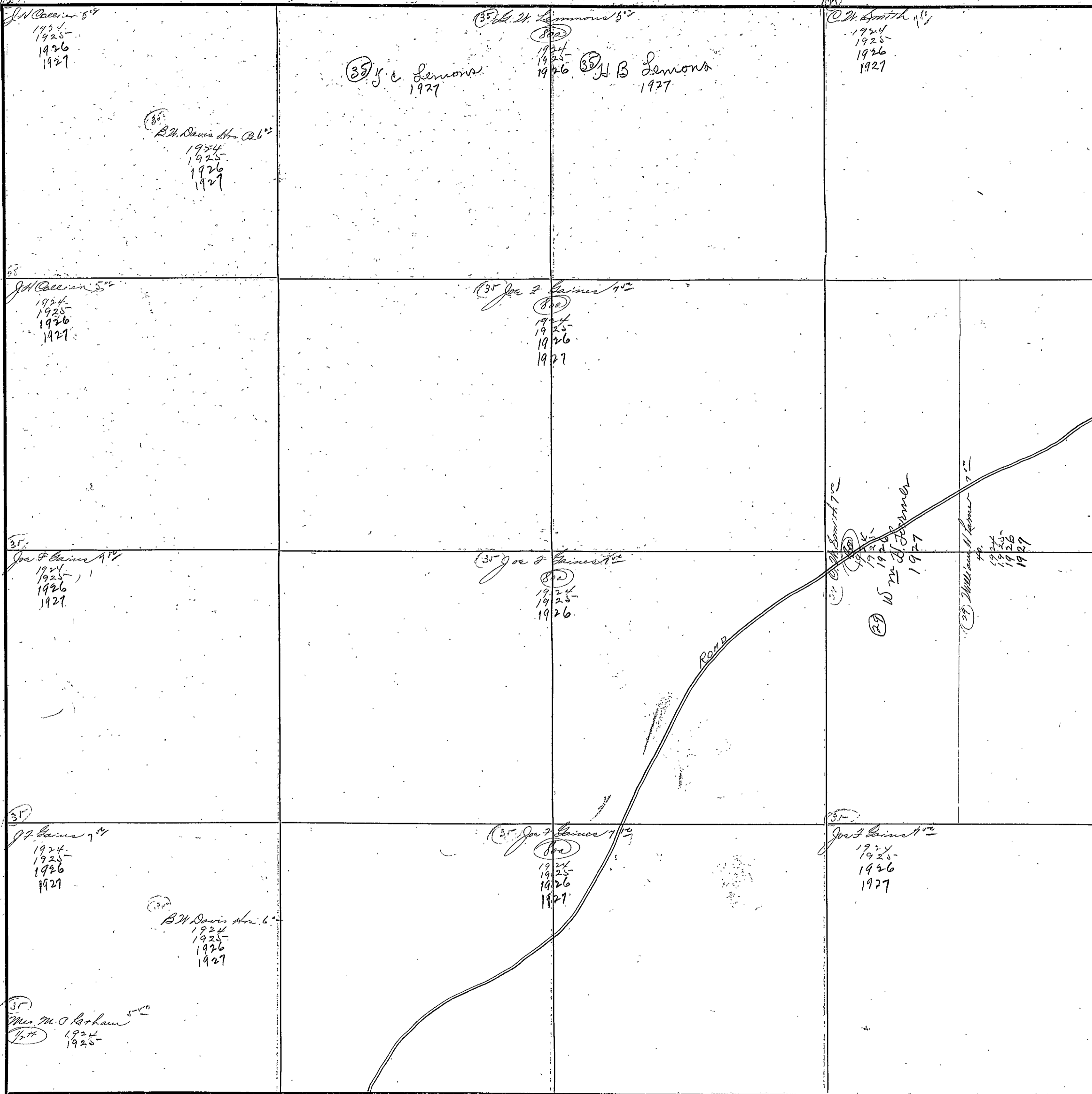
TOWNSHIP 12

RANGE 5



COUNTY BIOWAH

Scale-300 Ft.=1 Inch

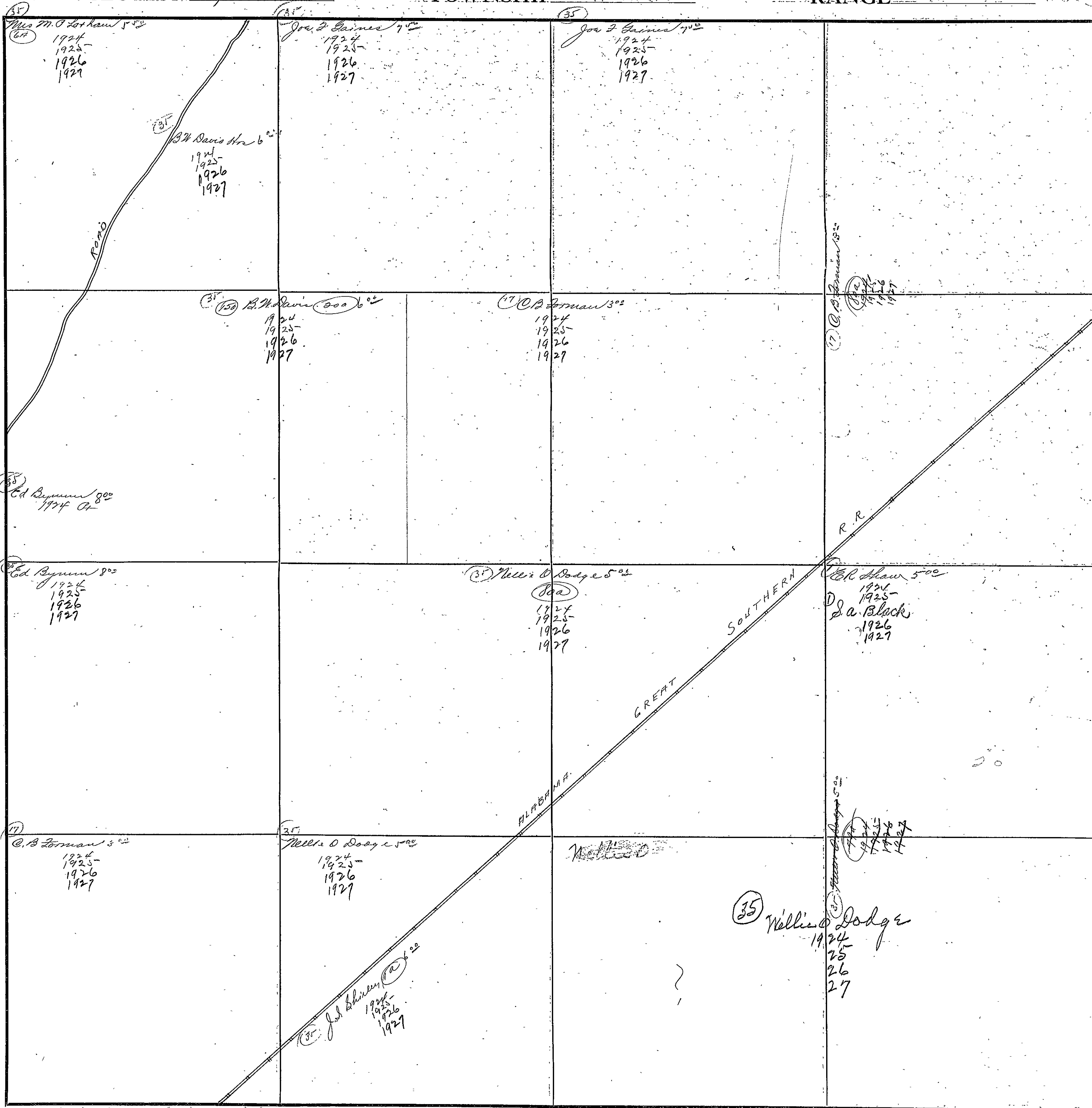


FORM 1-S. T. C.  
MARSHALL & BRUCE CO., NASHVILLE

SECTION 19

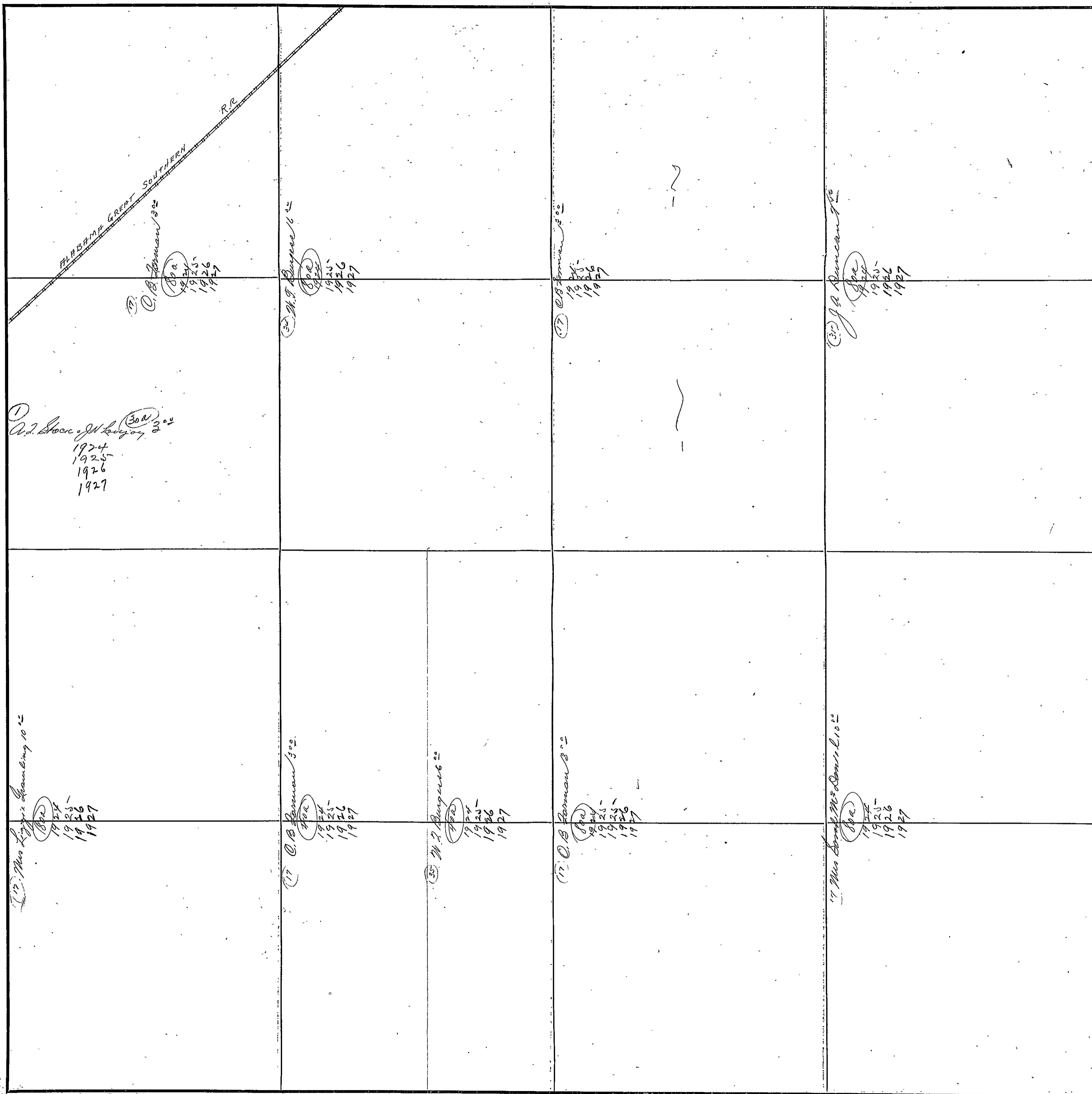
TOWNSHIP 12

RANGE 5



COUNTY IOWA

Scale-300 Ft.=1 inch

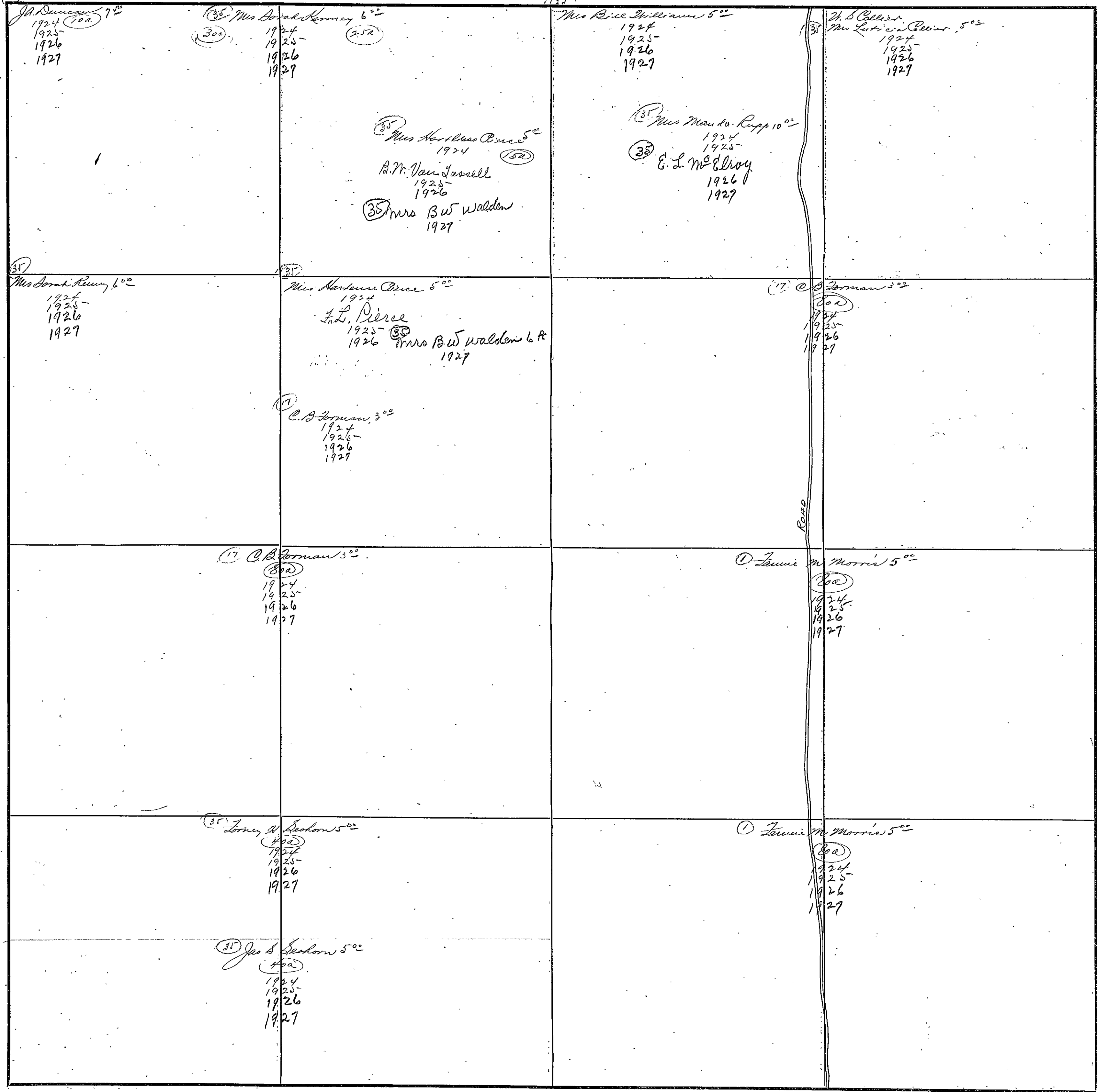


FORM 1-S. T. C.  
MARSHALL & BRUCE CO., NASHVILLE

SECTION 21

TOWNSHIP 7 N

RANGE 5



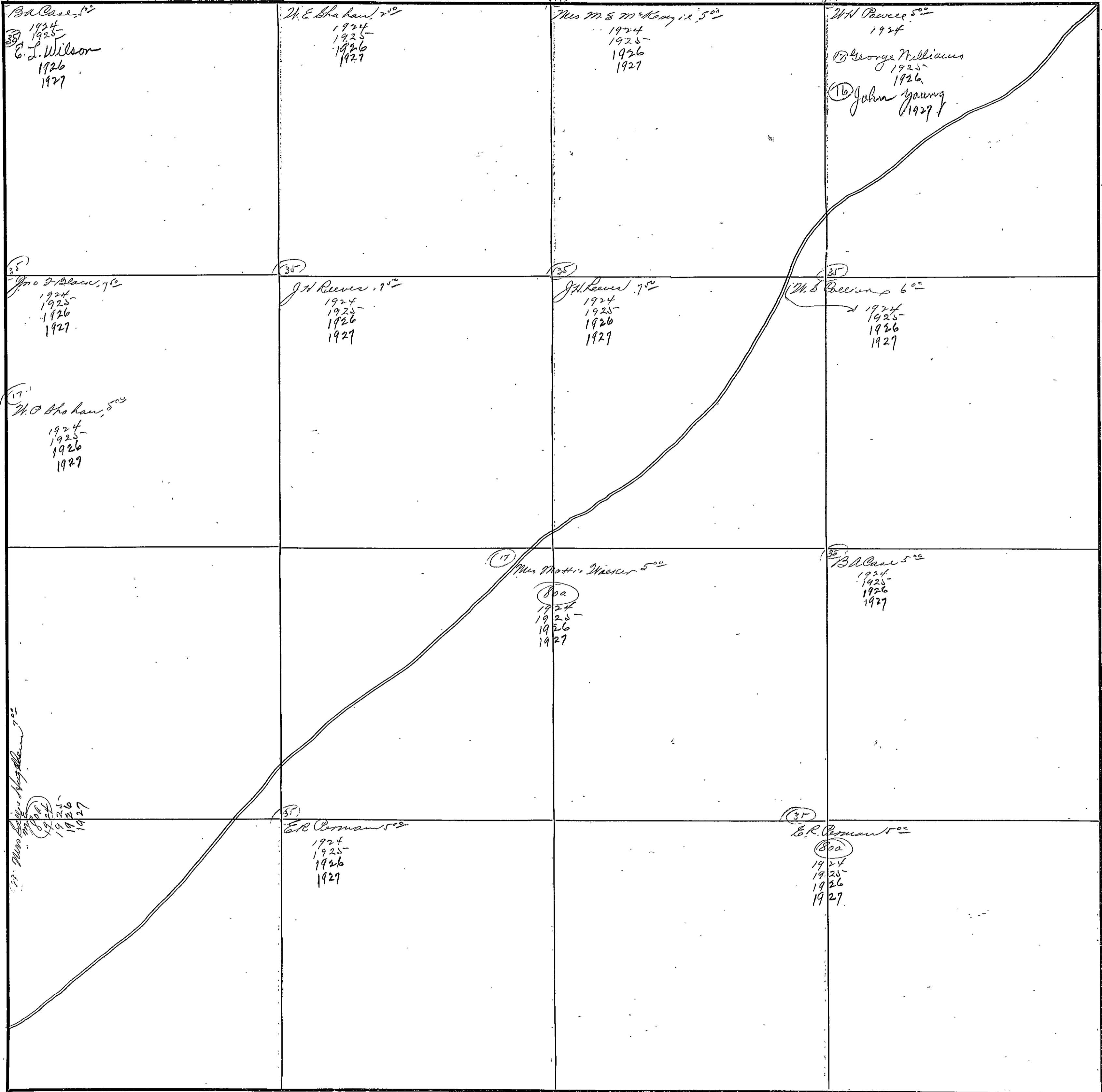
COUNTY HOWARD

Scale-300 Ft.=1 Inch.

SECTION 22

TOWNSHIP 12

RANGE 5



COUNTY ETOWAH

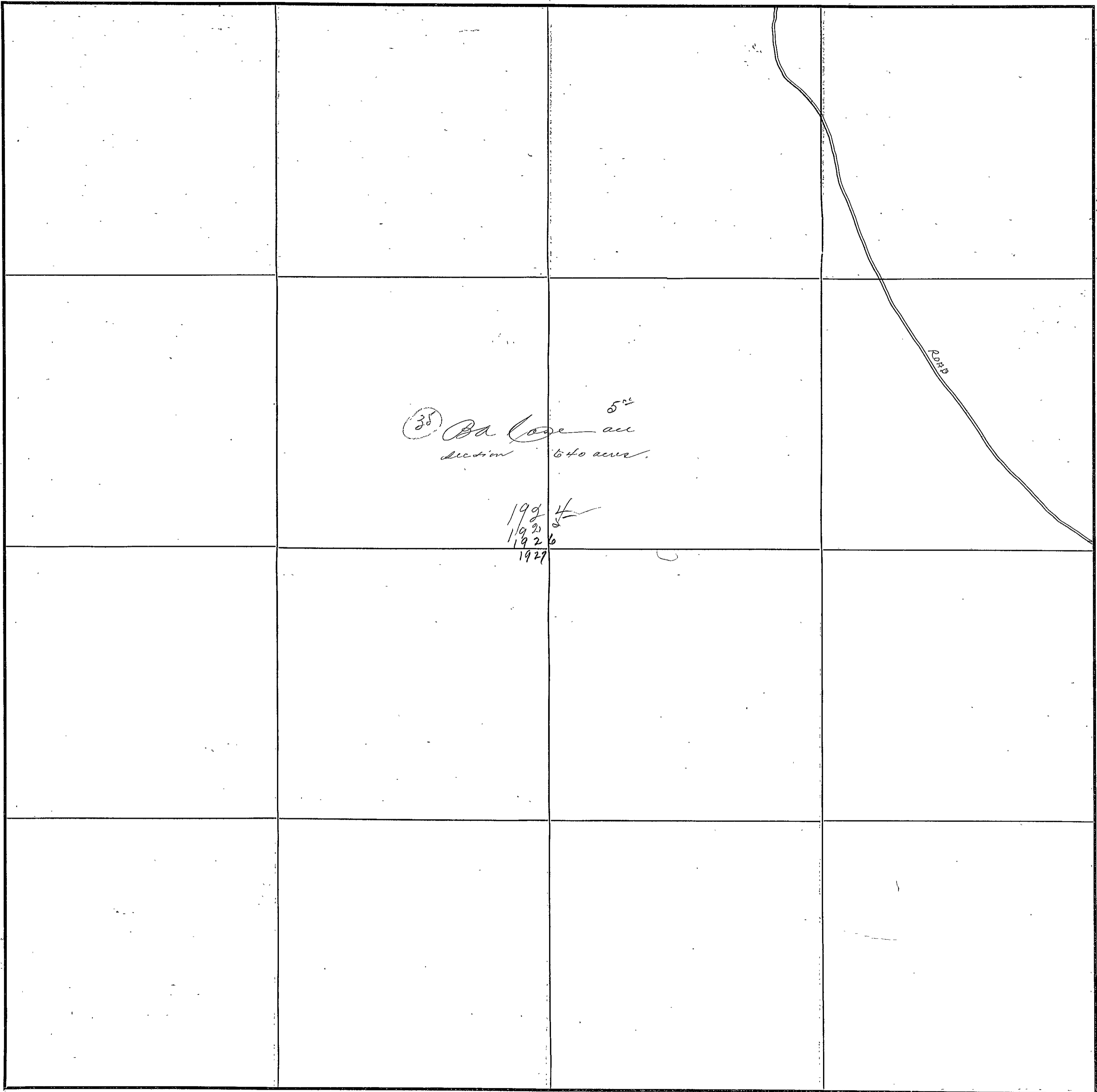
Scale-300 Ft.=1 inch.

FORM 1-S. T. C.  
MARSHALL & BRUCE CO., NASHVILLE

SECTION 23

TOWNSHIP 12

RANGE 5



COUNTY HOWARD

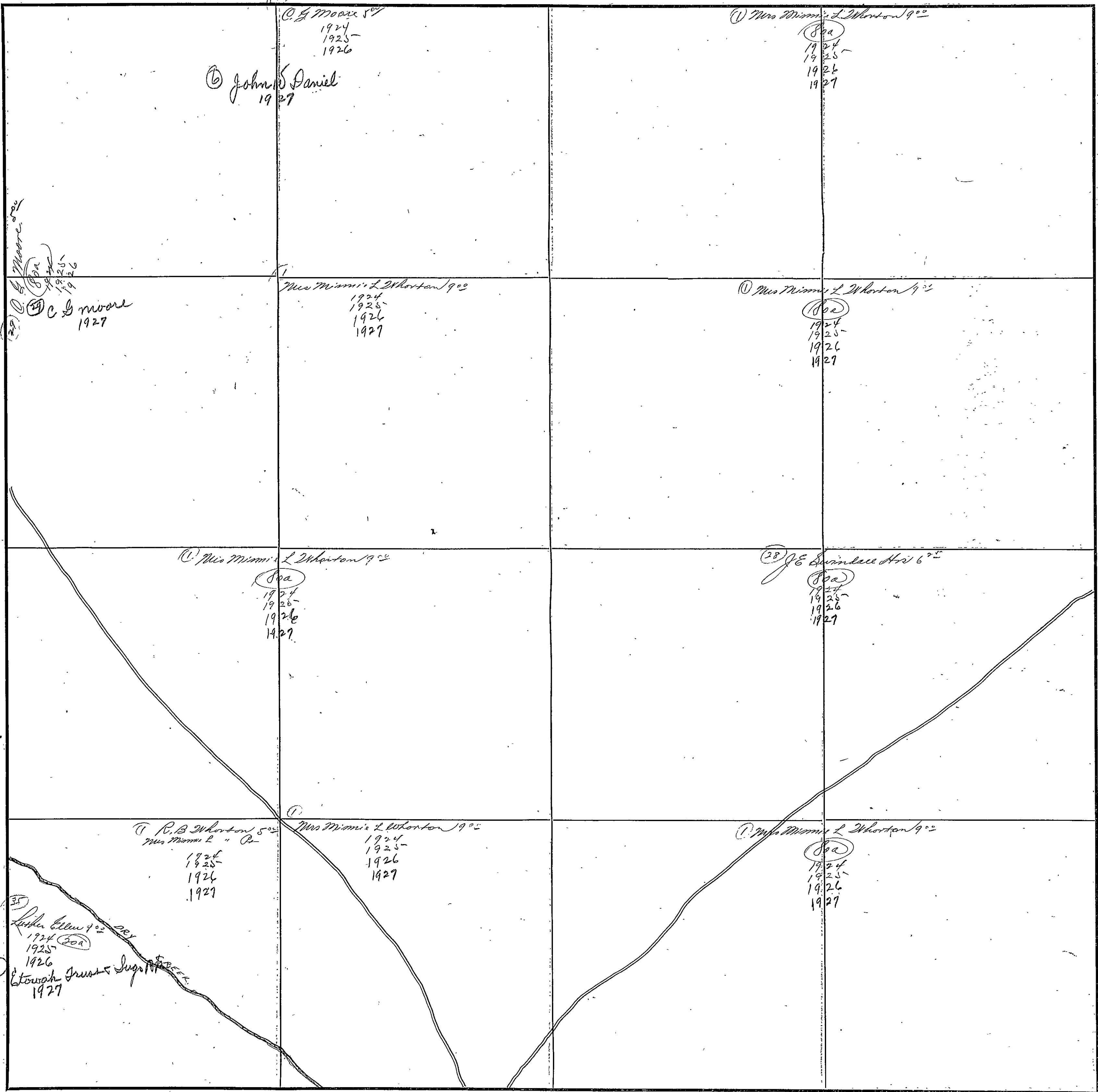
Scale-300 Ft.=1 Inch



SECTION 24

TOWNSHIP 12

RANGE 5



COUNTY ETOWAH

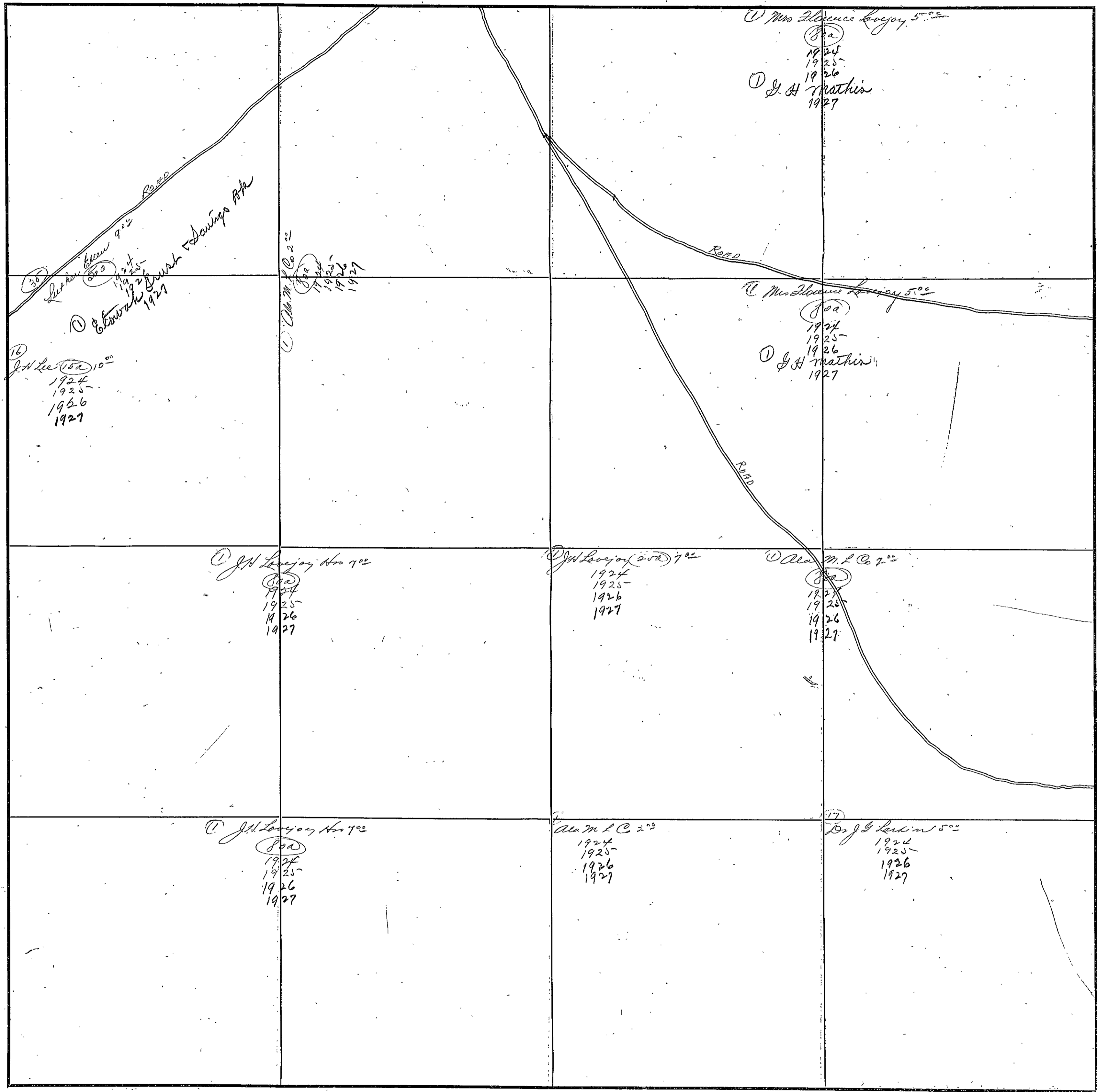
Scale-300 Ft.=1 inch

FORM 1-5-T-C  
MARSHALL & BRUCE CO., NASHVILLE

SECTION 25

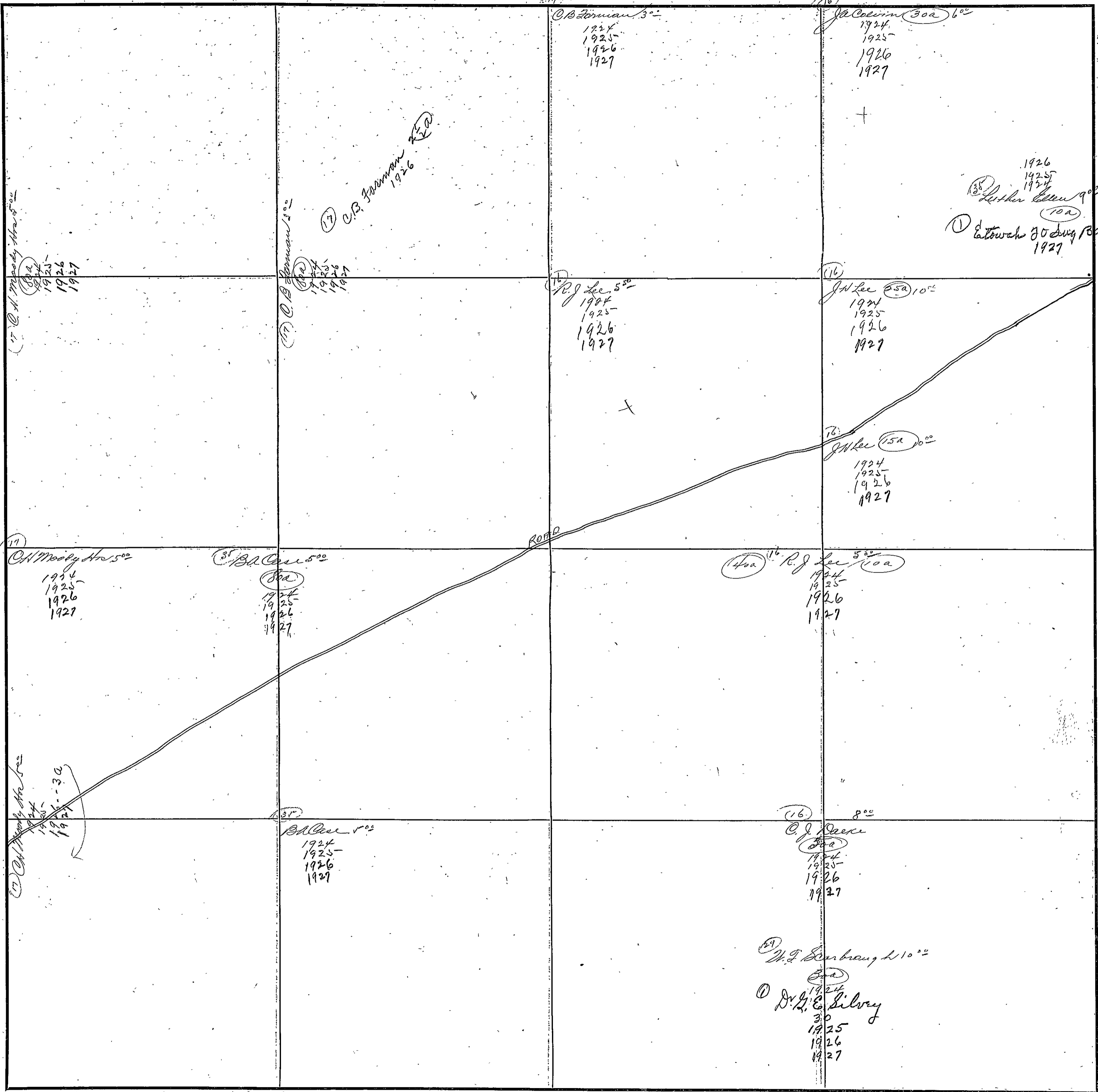
TOWNSHIP 12

RANGE 5



COUNTY ETOWAH

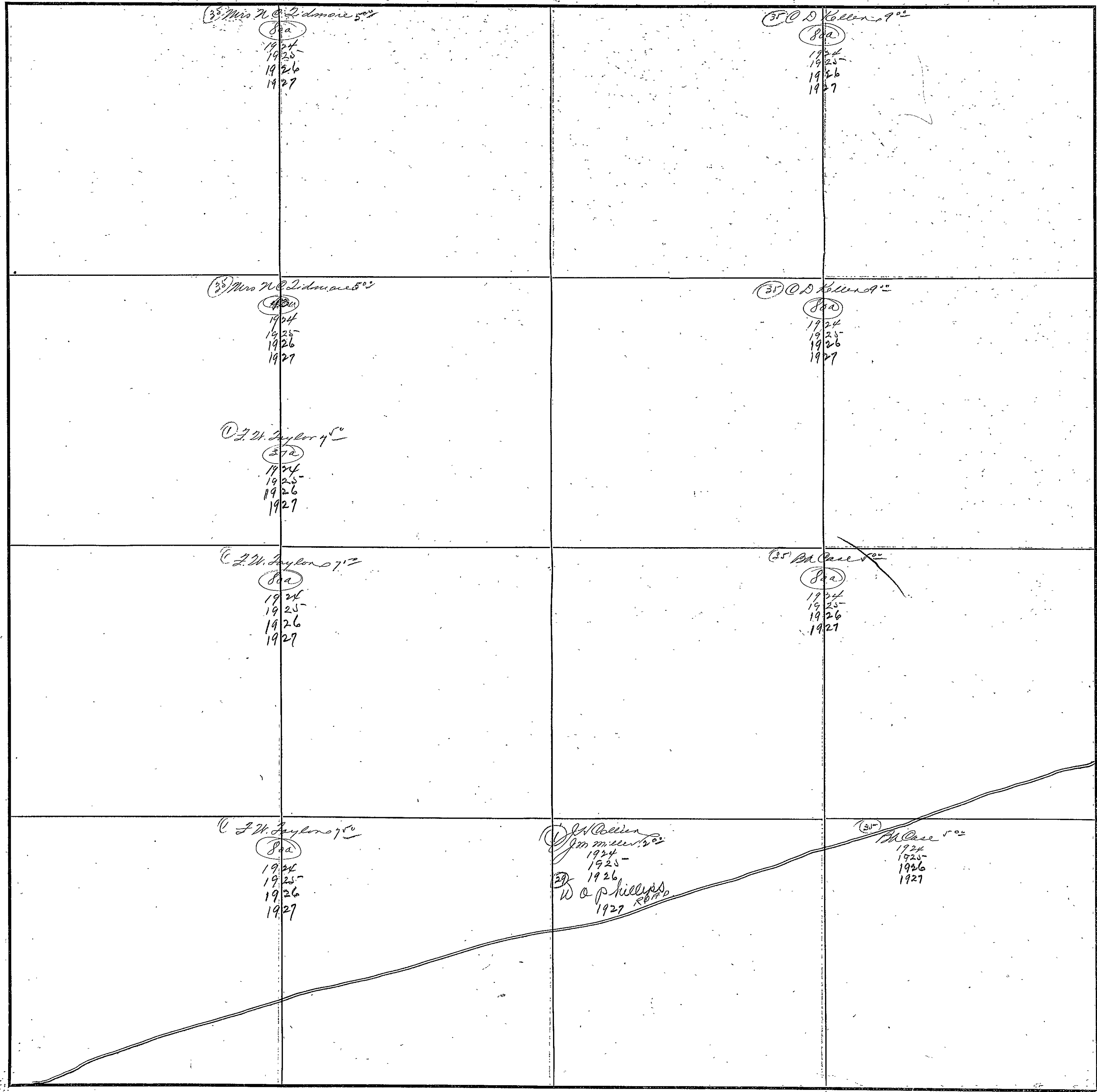
Scale-300 Ft.=1 inch



SECTION 27

TOWNSHIP 12

RANGE 5



COUNTY ETOWAH

Scale-300 Ft.=1 inch

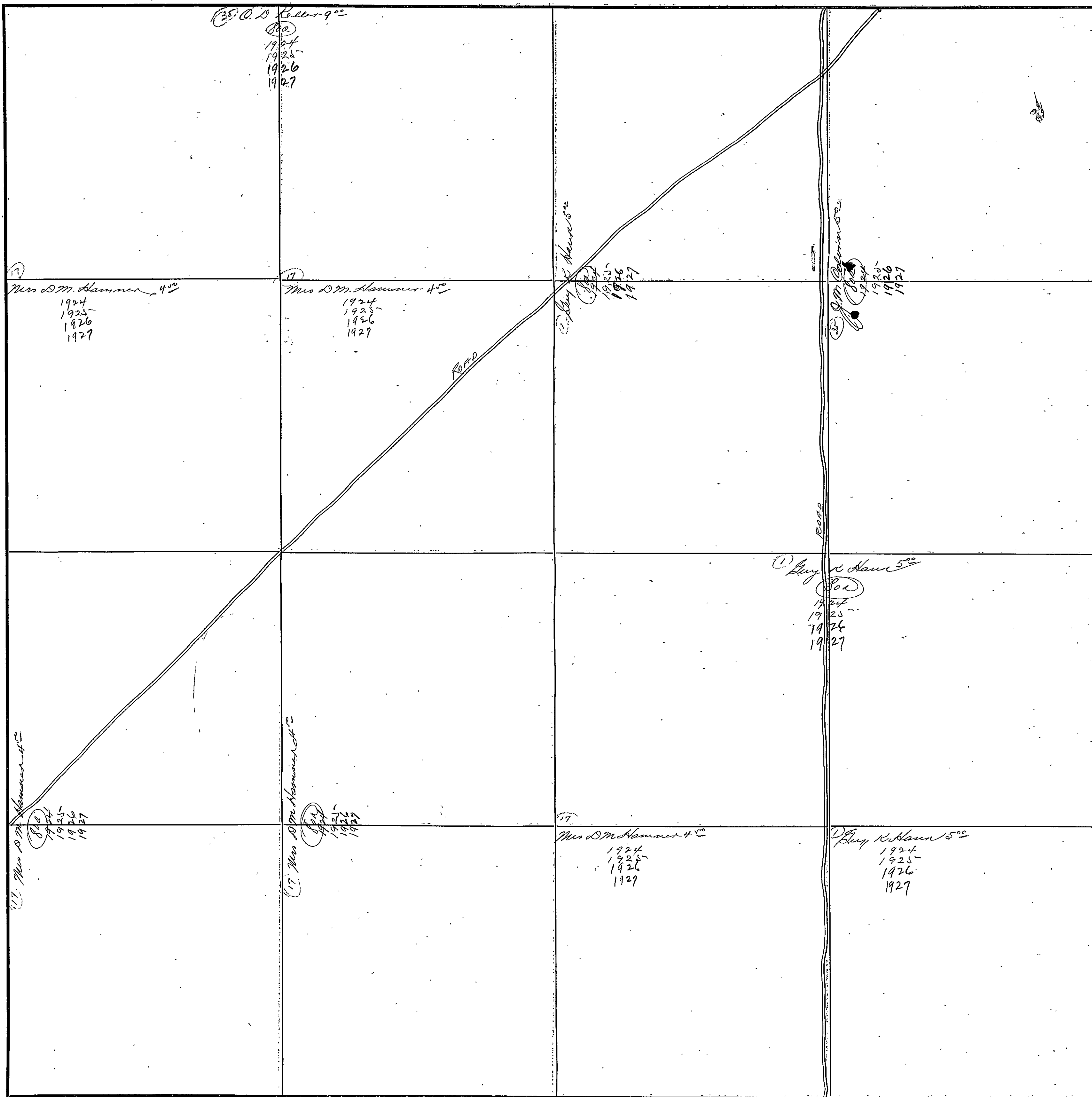
402.

FORM 1-B, T. C.  
MARSHALL & BRUCE CO., NASHVILLE

SECTION 28

TOWNSHIP 12

RANGE 5



COUNTY KTOWAH

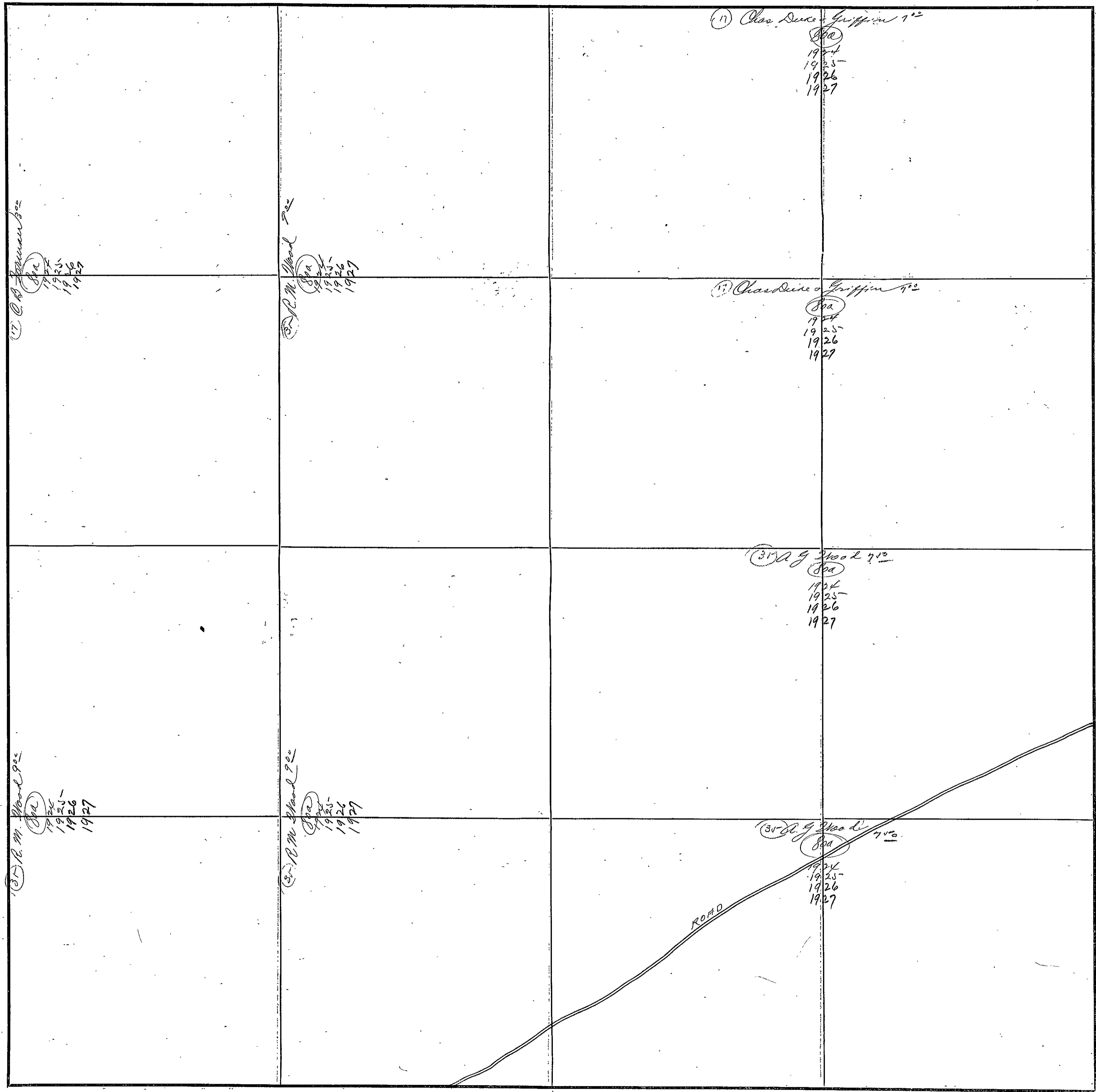
Scale-300 Ft.=1 inch.

FORM 1-S. T. C.  
MARSHALL & BRUCE CO., NASHVILLE

SECTION 29

TOWNSHIP 12

RANGE 5



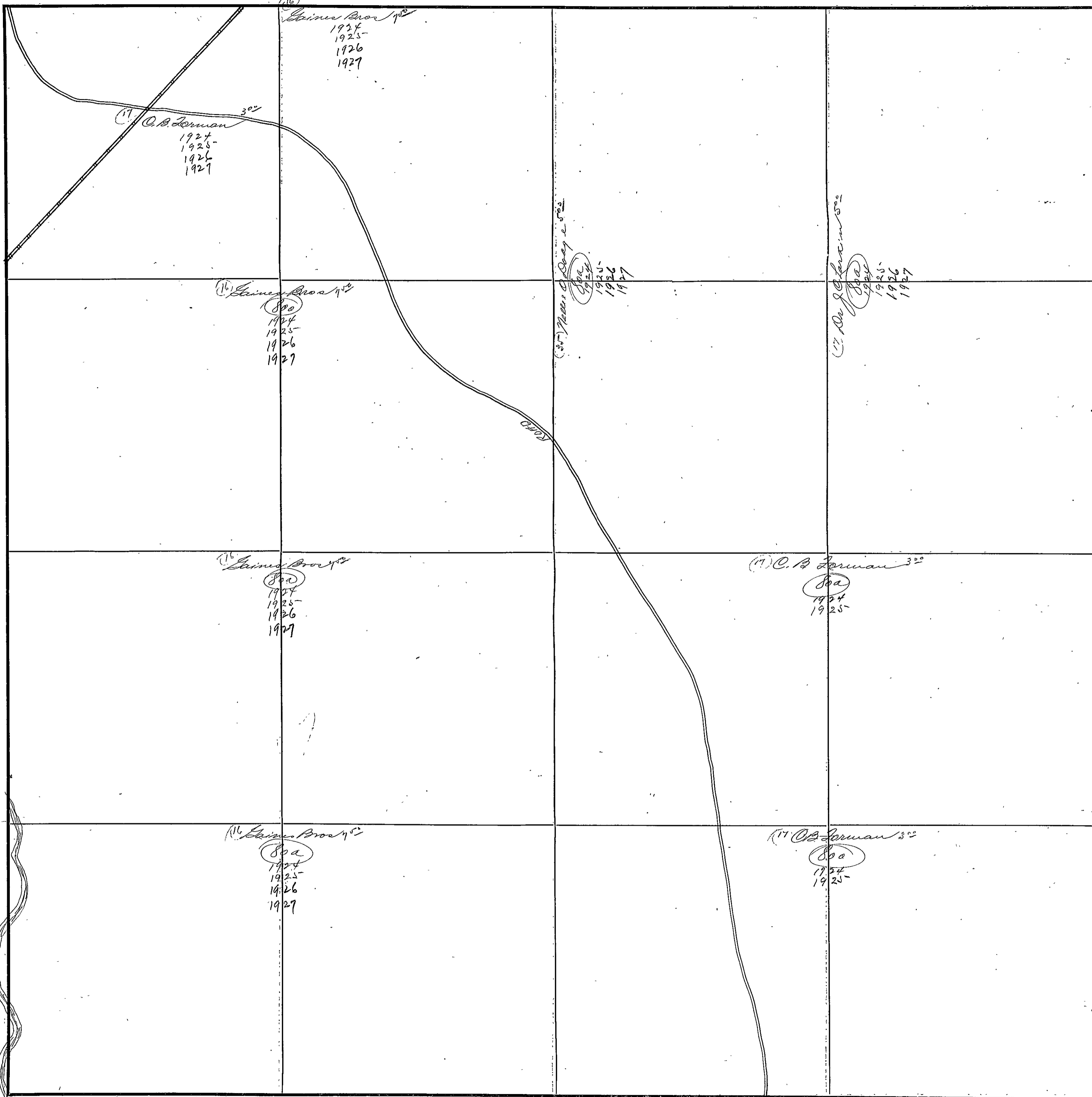
COUNTY ETOWAH

Scale-300 Ft.=1 inch

SECTION 30

TOWNSHIP 12

RANGE 5



LITTLE ORANGE CREEK

COUNTY ETOWAH

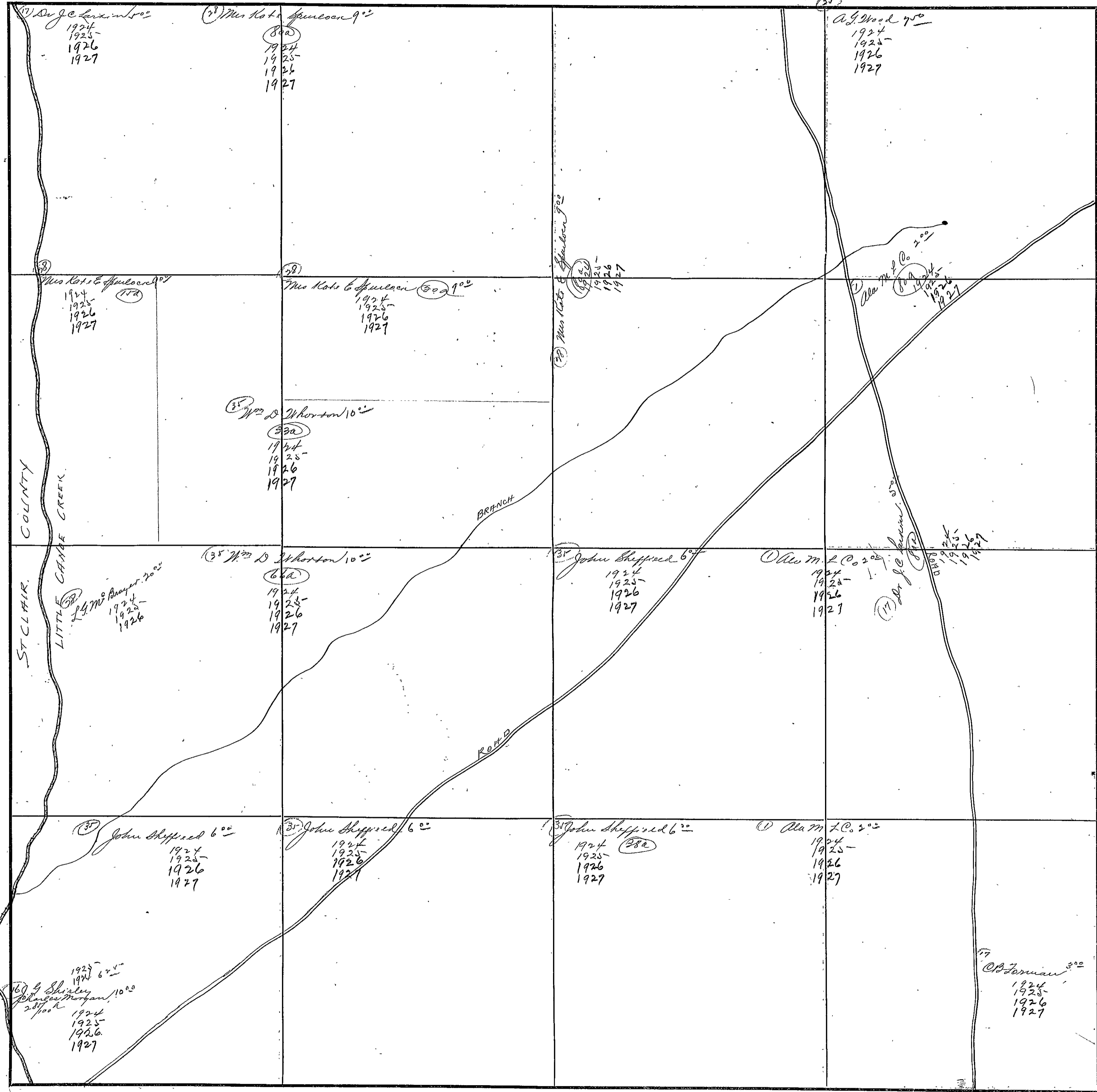
Scale-300 Ft.=1 Inch

FORM 1-S. T. C.  
MARSHALL & BRUCE CO., NASHVILLE

SECTION 31

TOWNSHIP 72

RANGE 5



ST. CLAIR COUNTY

LITTLE CANYON CREEK

BRANCH ROAD

ROAD

COUNTY ELOWAN

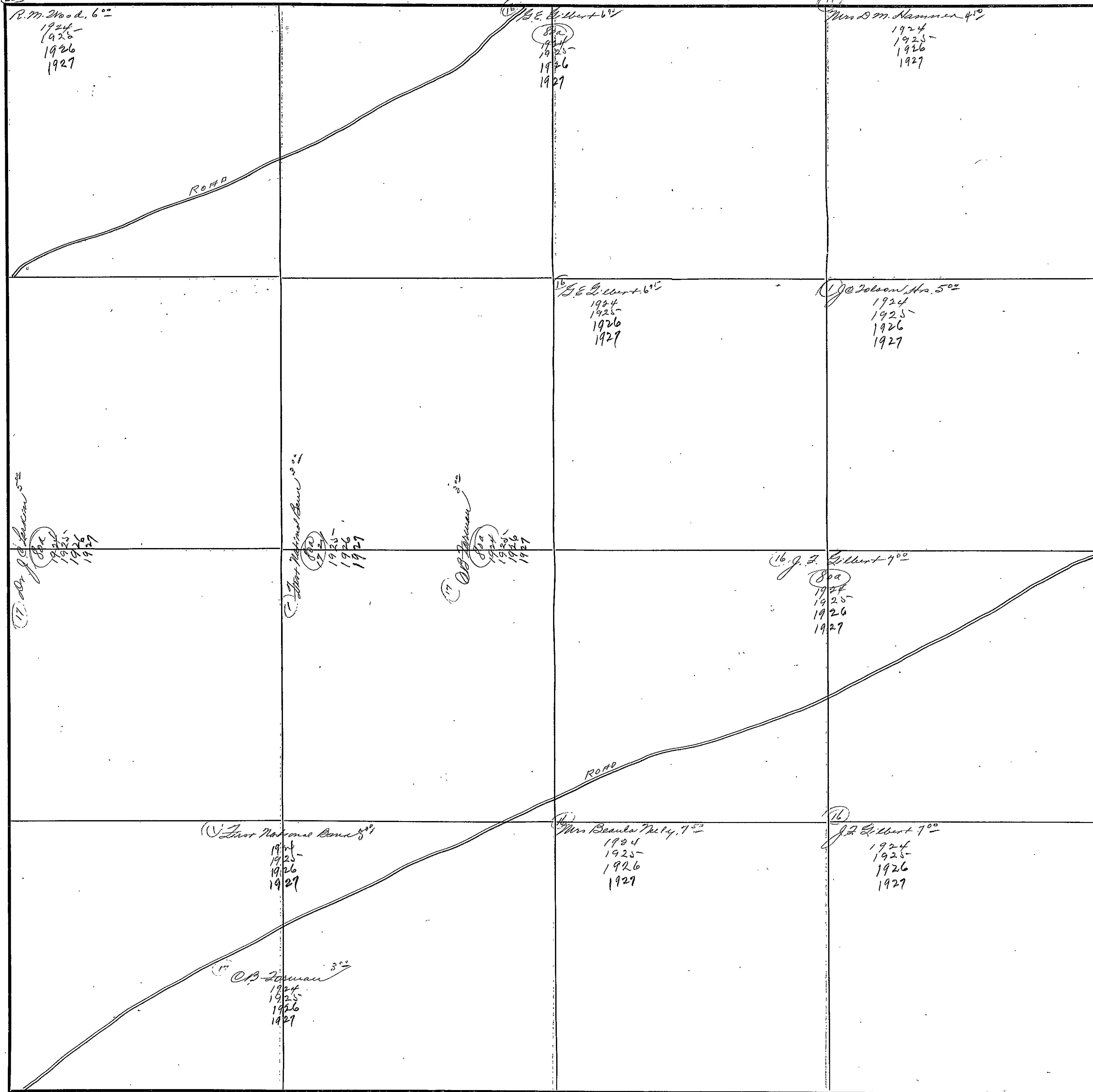
Scale-300 Ft.=1 inch



SECTION 32

TOWNSHIP 12

RANGE 5



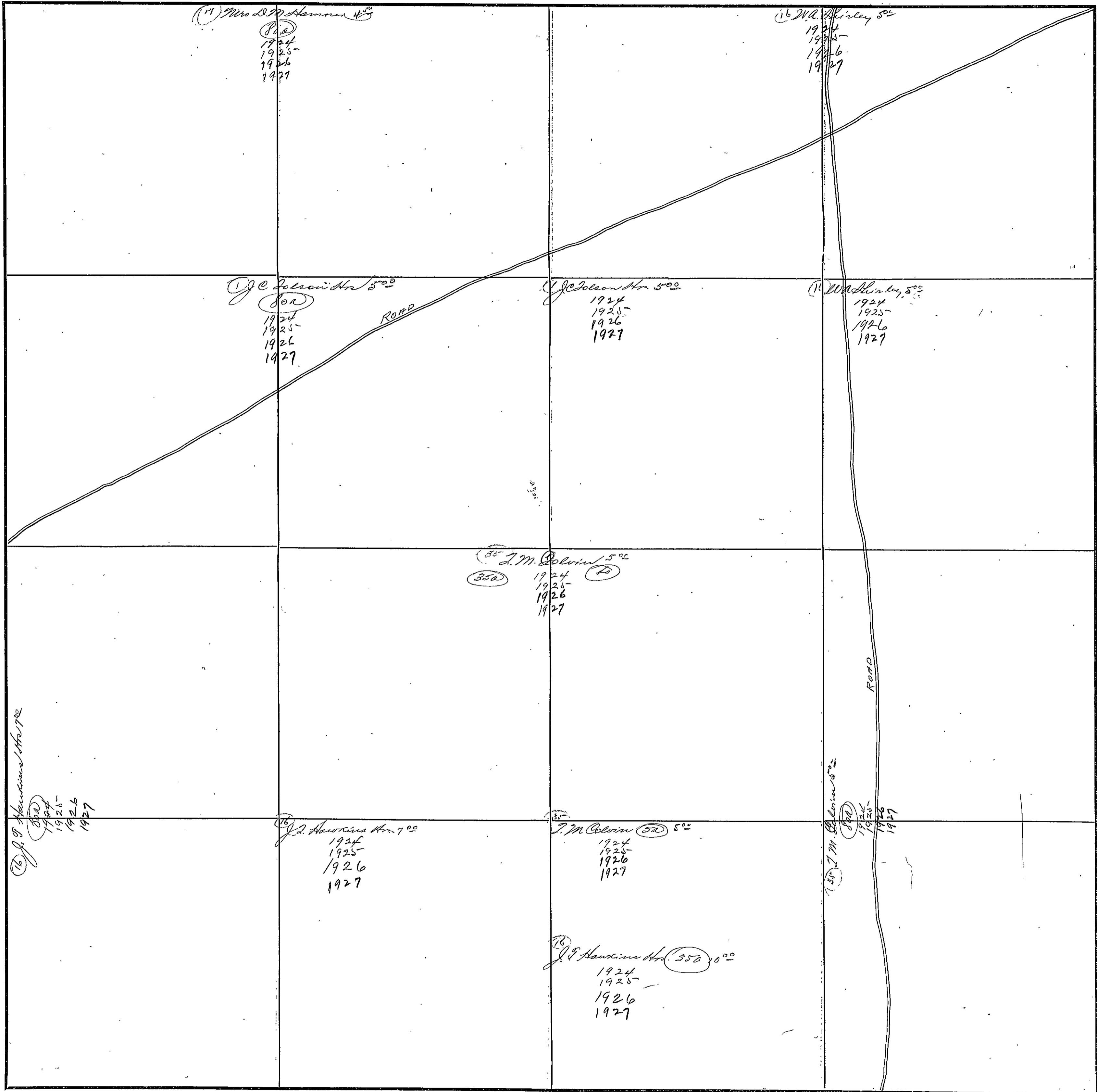
COUNTY ETOWAH

Scale-300 Ft.=1 inch

SECTION 33

TOWNSHIP 12

RANGE 5



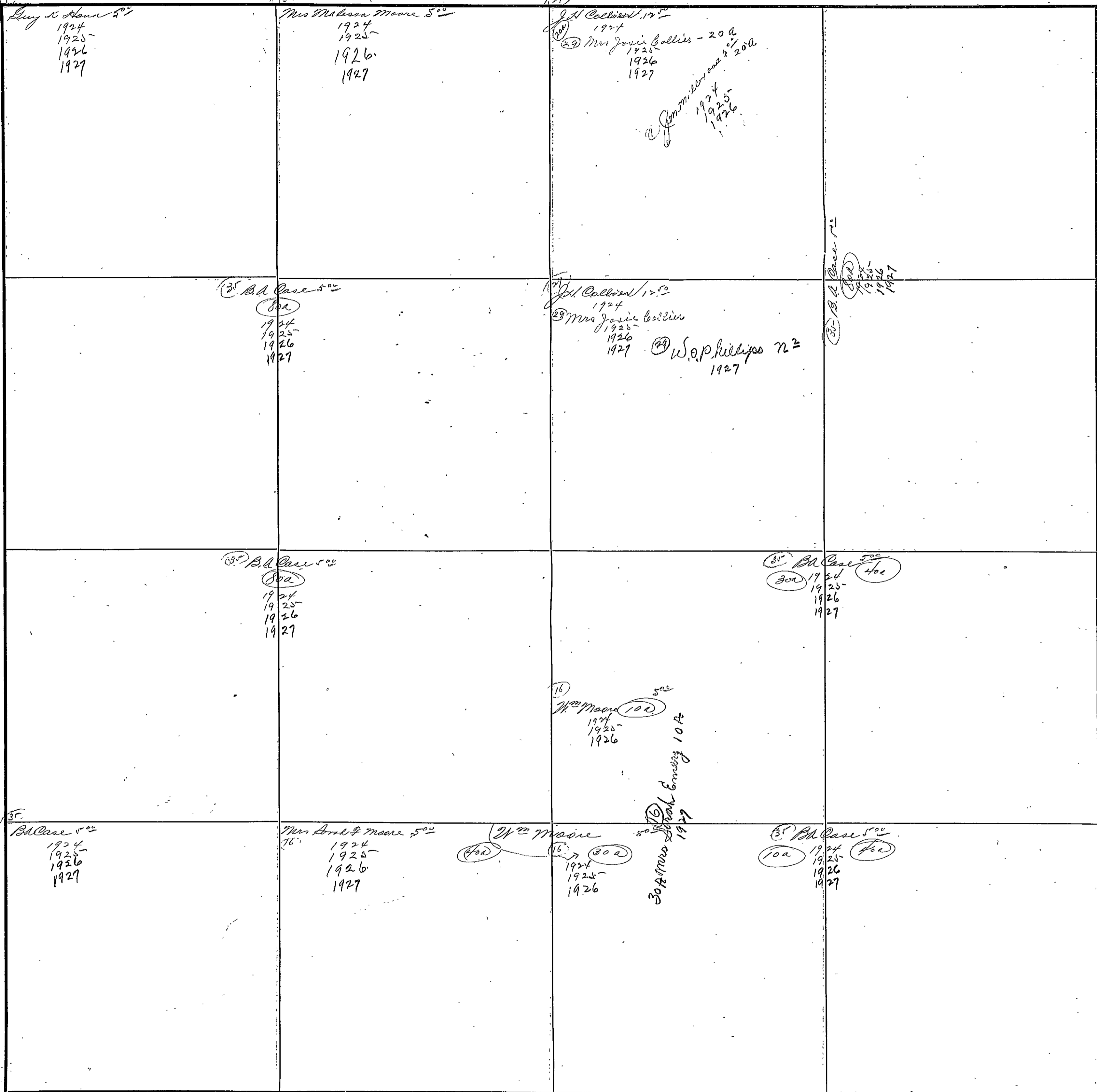
COUNTY IOWA

Scale-300 Ft.=1 inch

SECTION 34

TOWNSHIP 12

RANGE 5



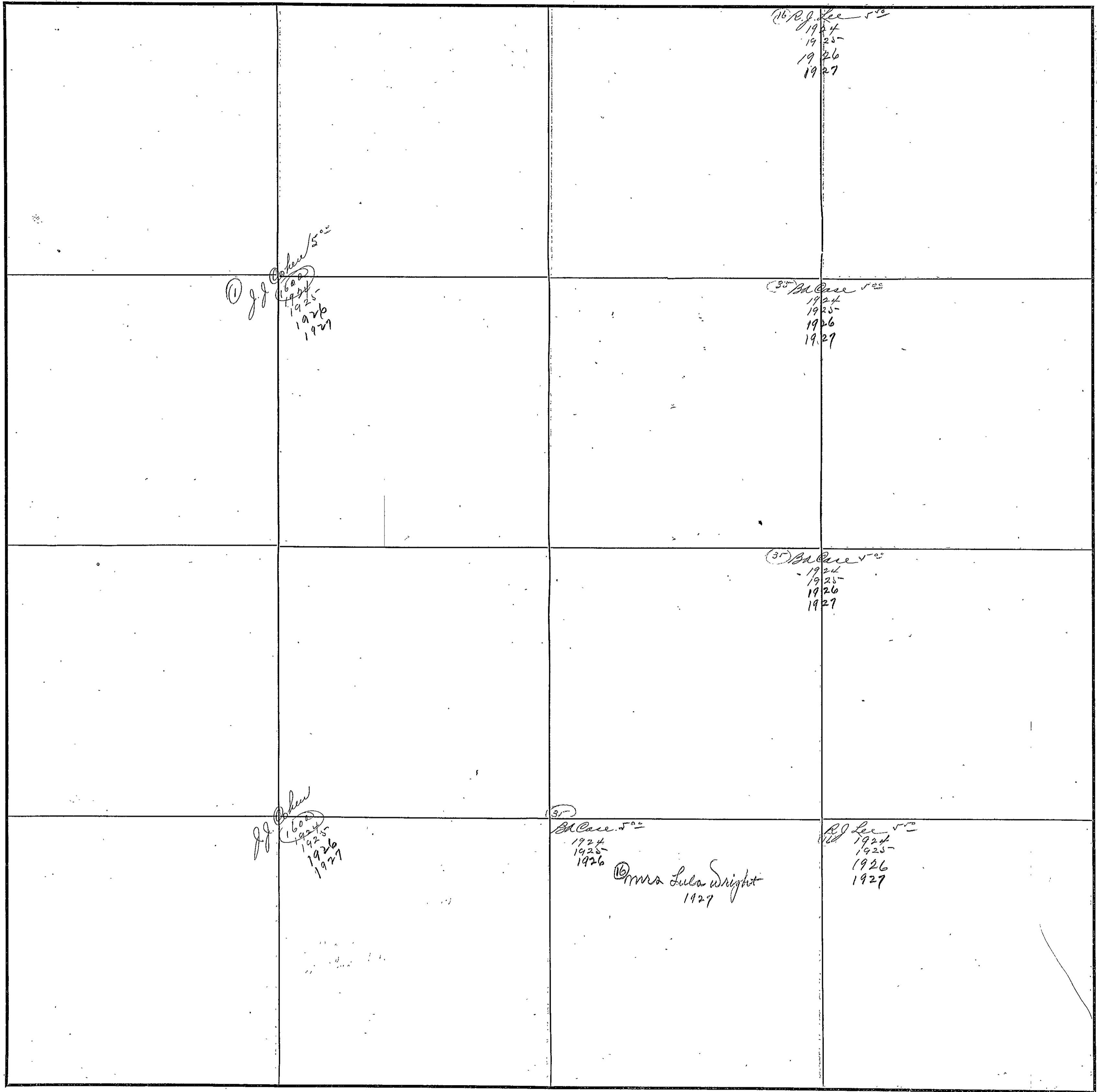
COUNTY ETOWAH

Scale-300 Ft.=1 Inch

SECTION 35

TOWNSHIP 12

RANGE 5



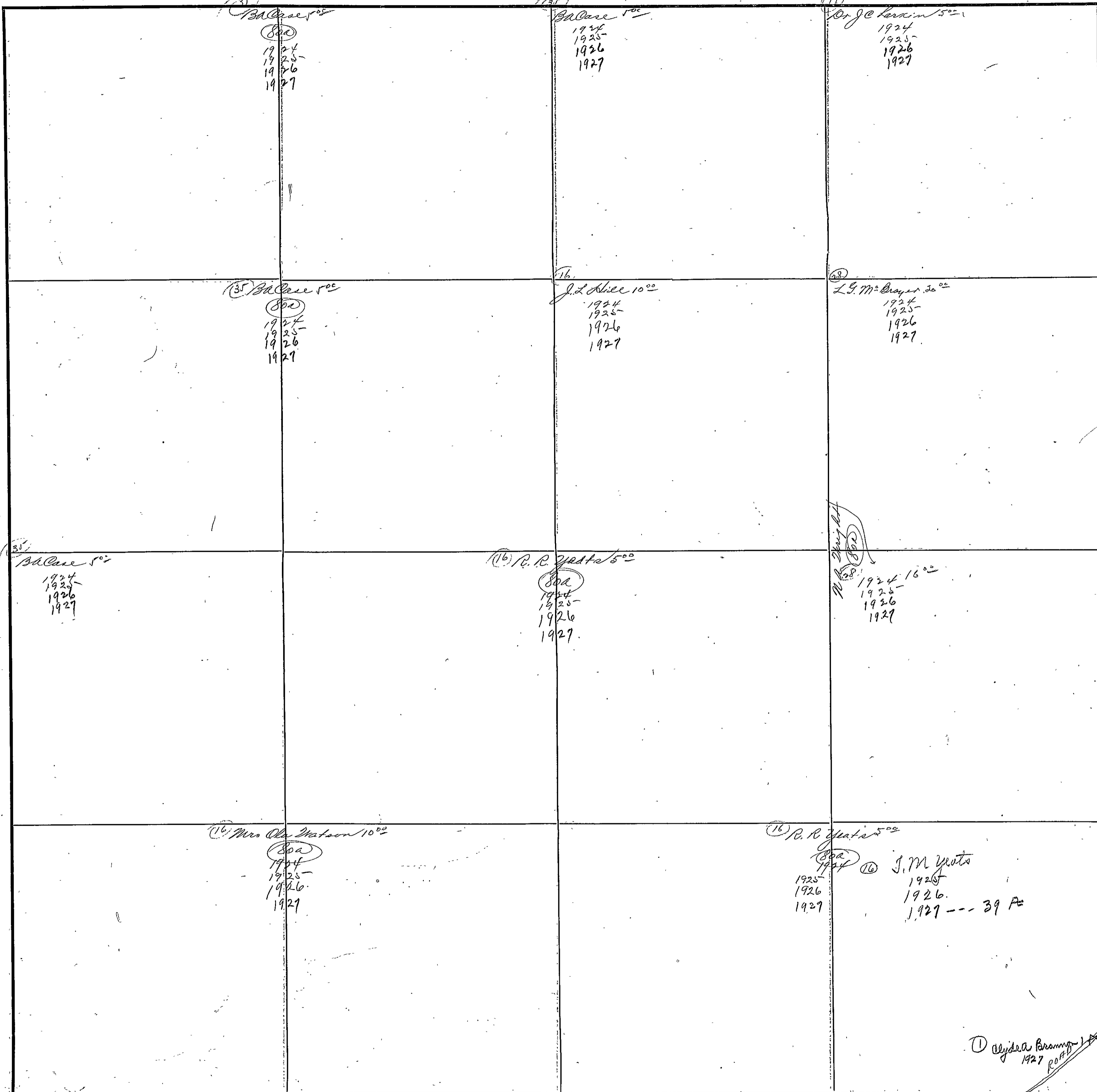
COUNTY BIOWAH

Scale-300 Ft.=1 Inch

SECTION 36

TOWNSHIP 12

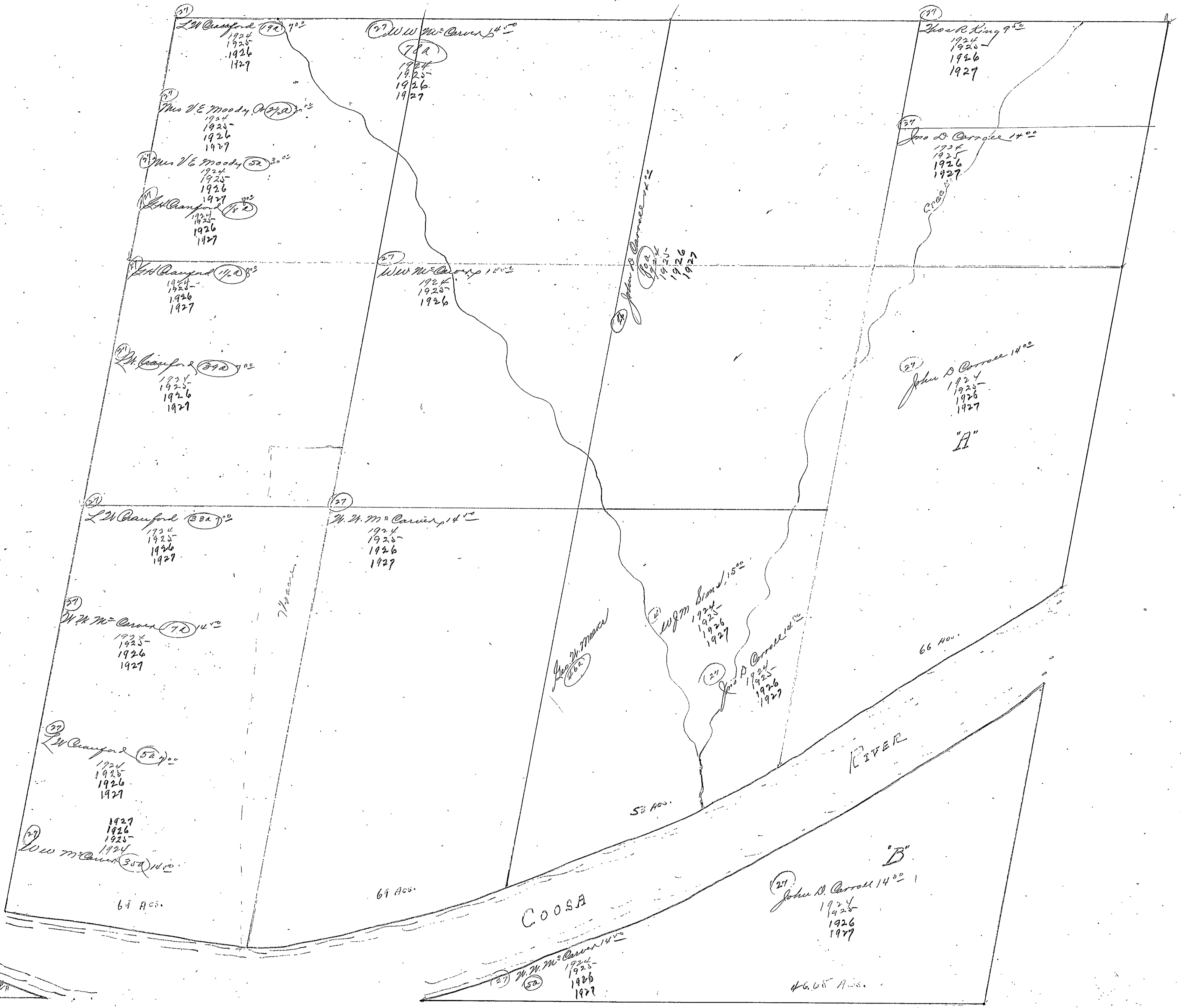
RANGE 5



COUNTY ETOWAH

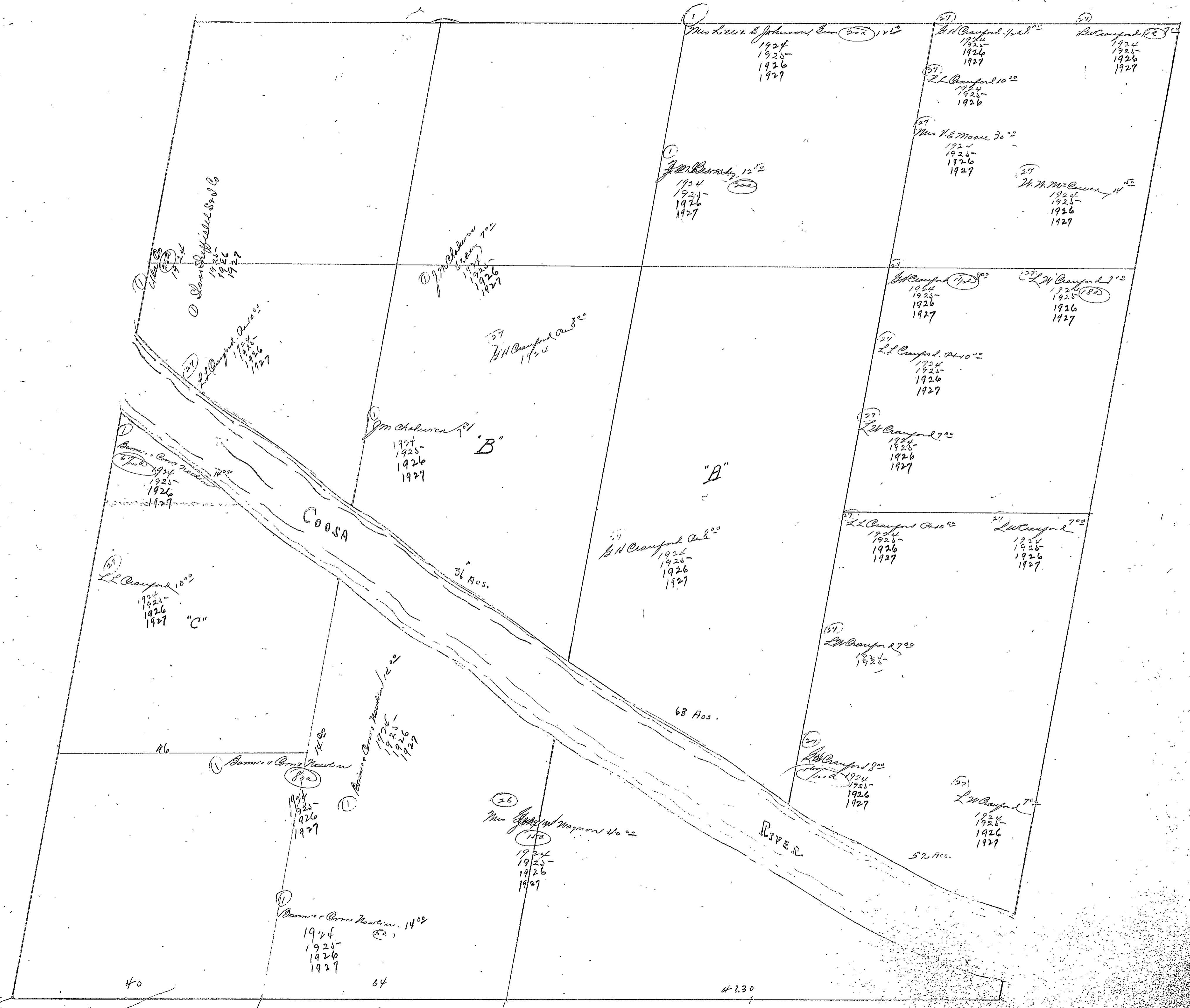
Scale-300 Ft.=1 inch

(1) Clyde's Branch 1<sup>st</sup> 1927 ROAD

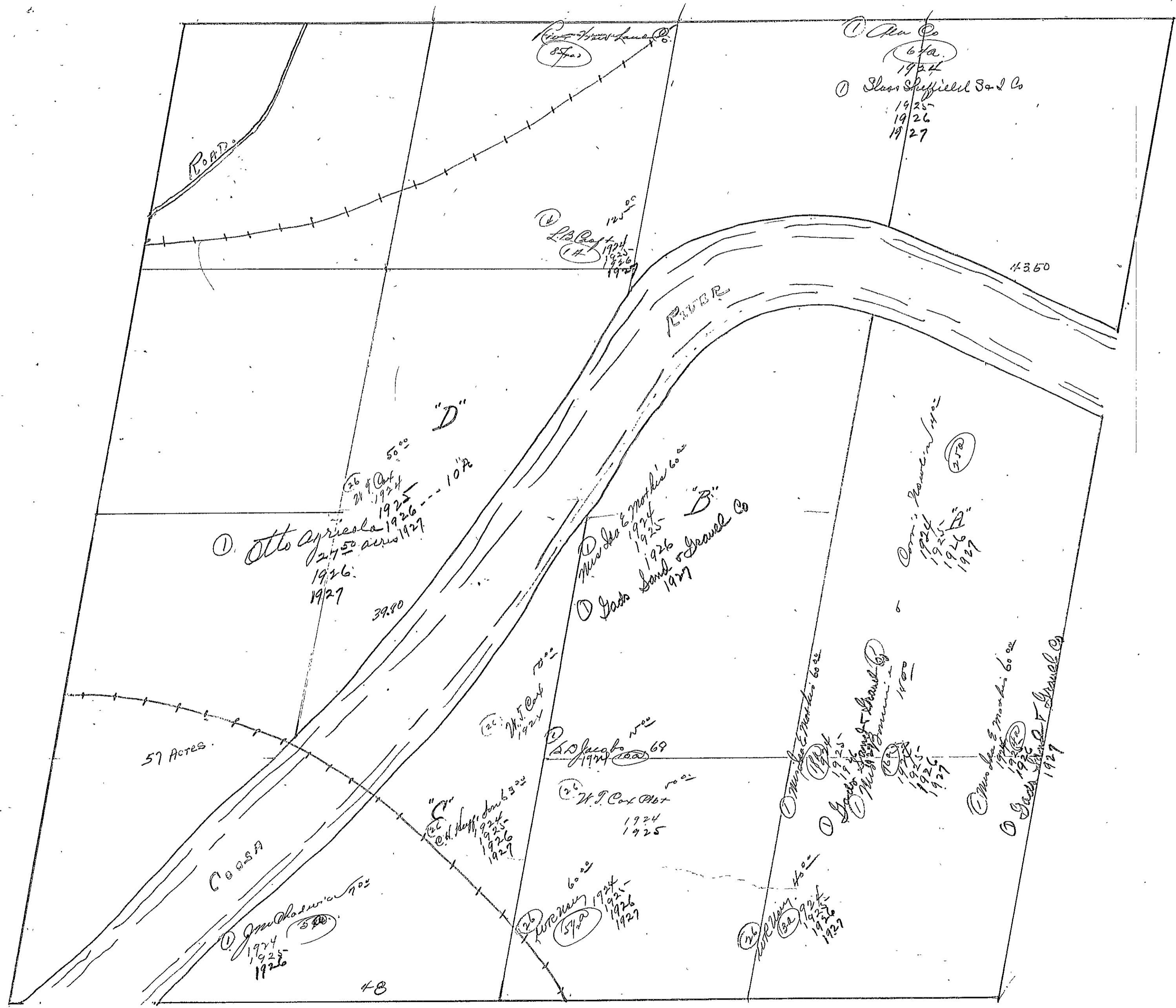


HOWARD

Section - 2 - Township - 12 - Range - 6 - E.



Section - 3 - Township - 12 - Range - 6 - E.



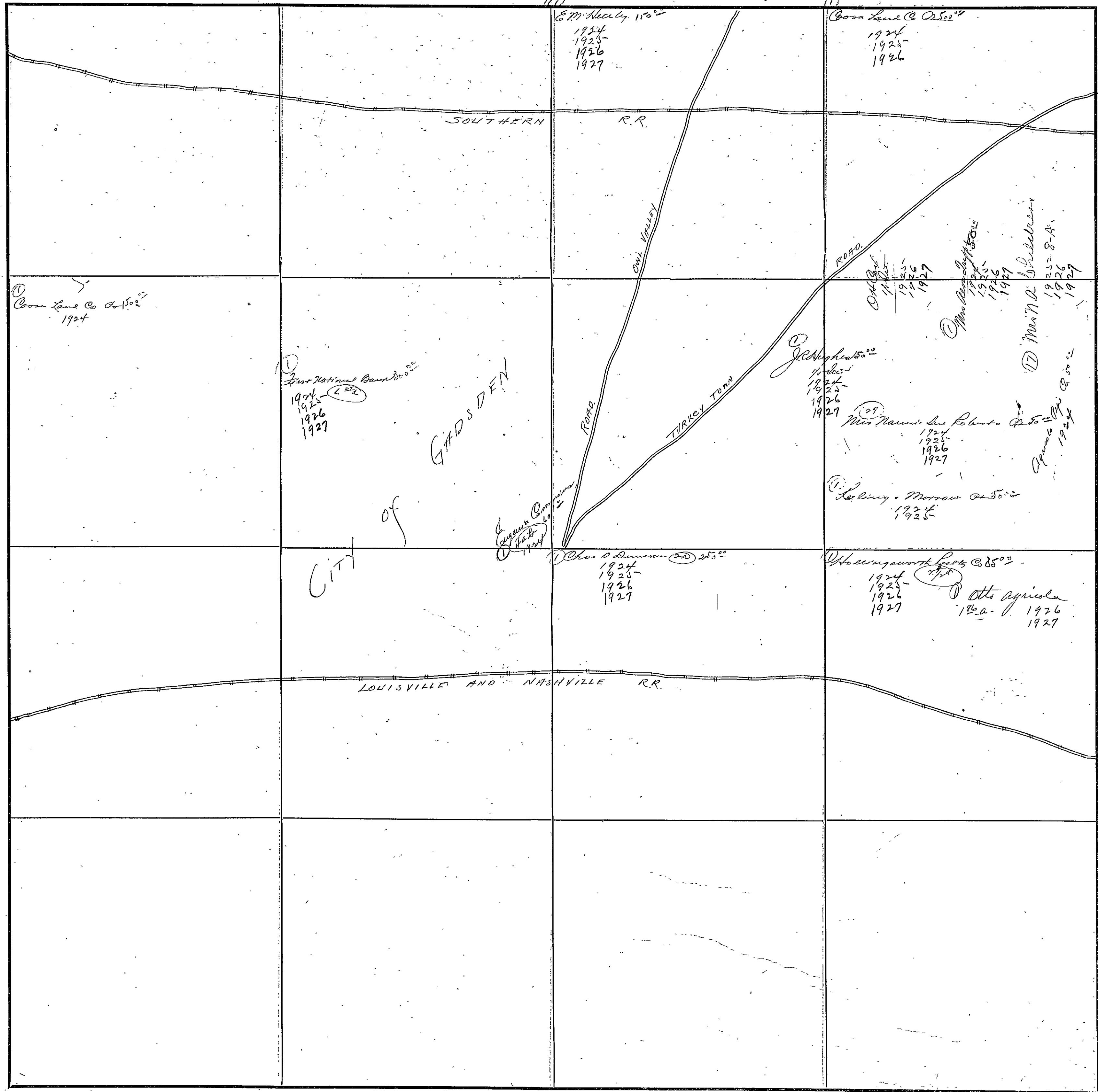


FORM 7-5 T.C.  
MARSHALL & BRUCE CO., NASHVILLE

SECTION 4

TOWNSHIP 12

RANGE 6



COUNTY ETOWAH

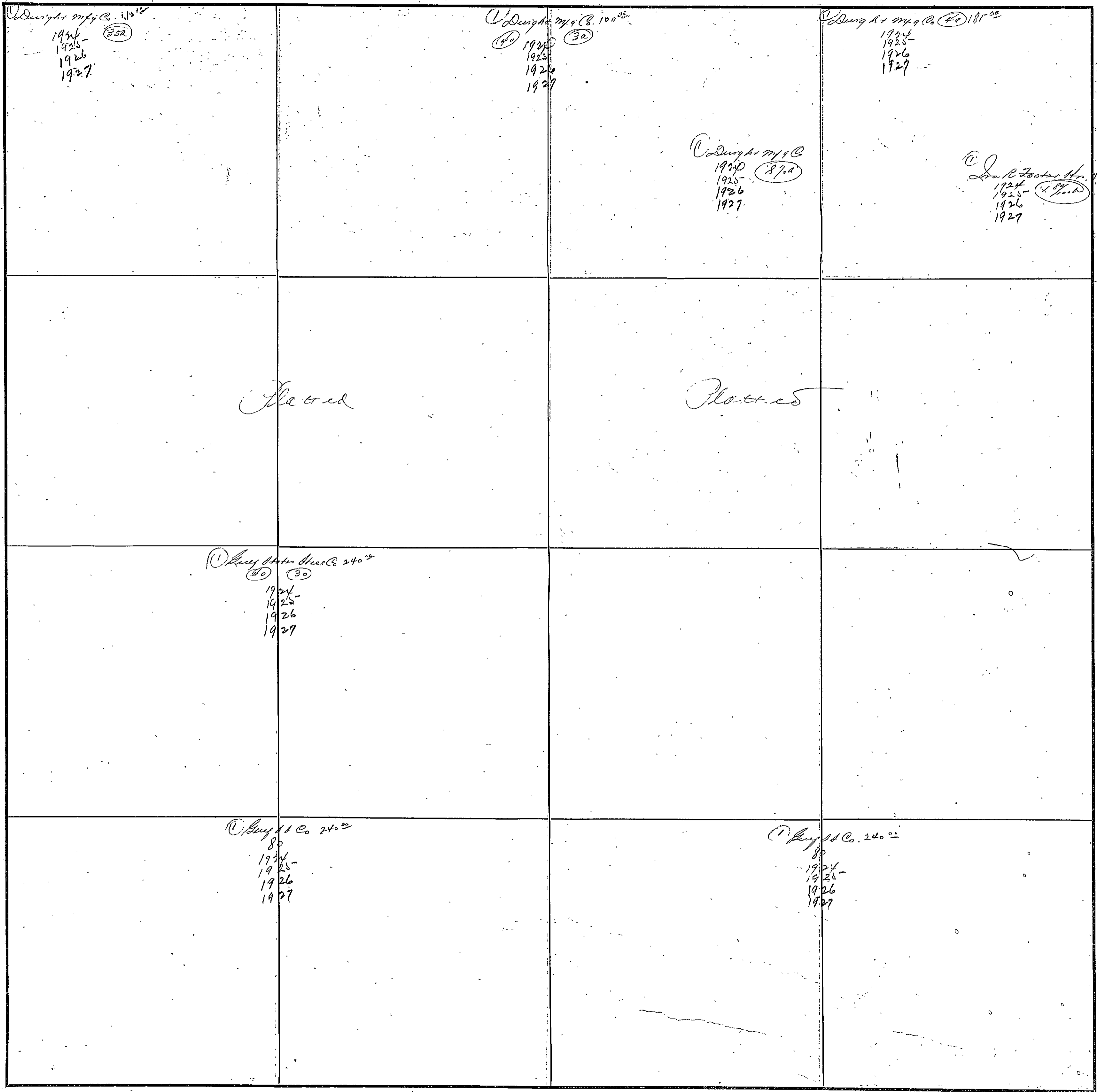
Scale-300 Ft.=1 inch



SECTION 6

TOWNSHIP 12

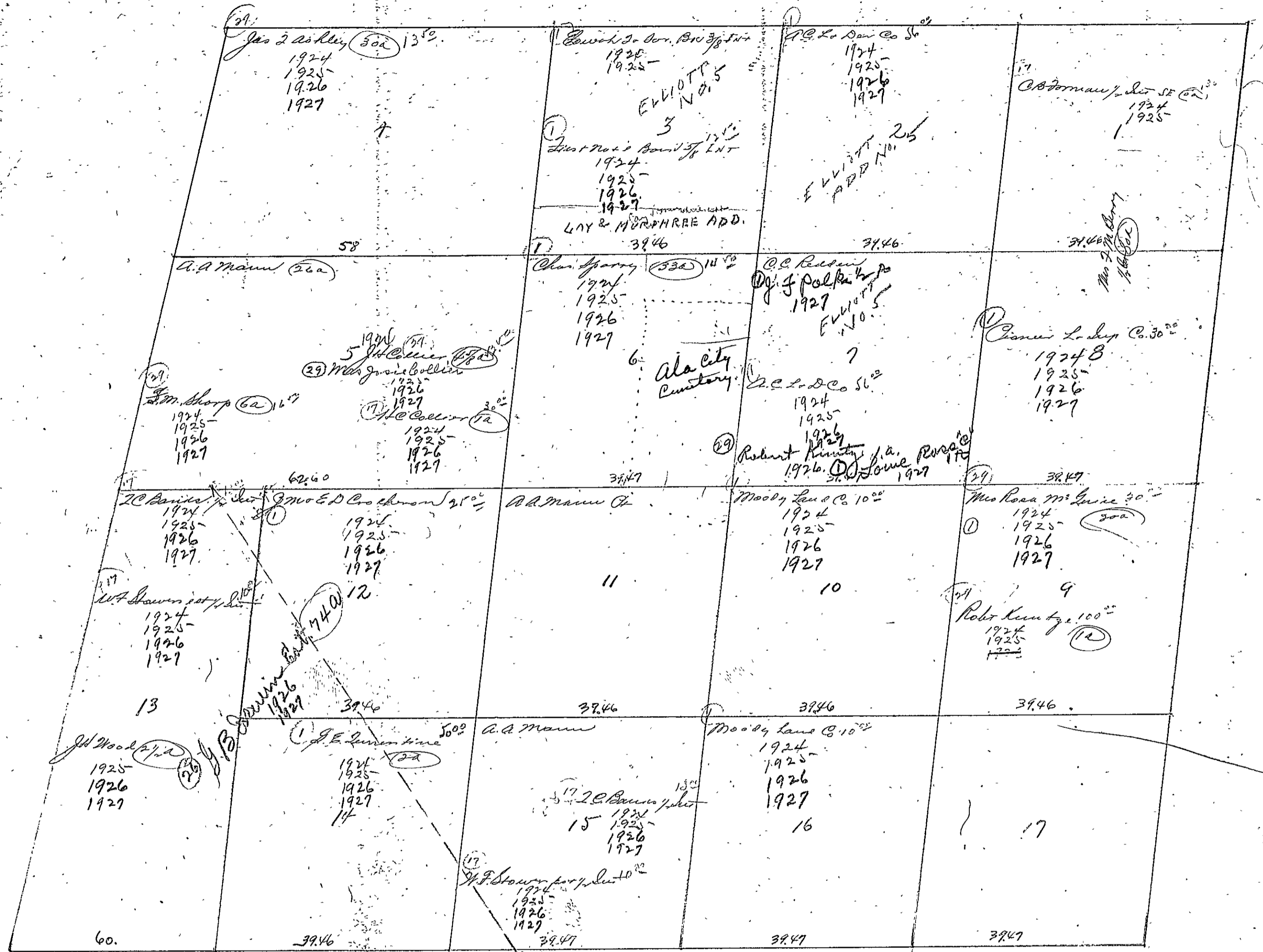
RANGE 6



COUNTY ETOWAH

Scale-300 Ft.=1 Inch

Section - 9 - Township - 12 - Range - 6 - E



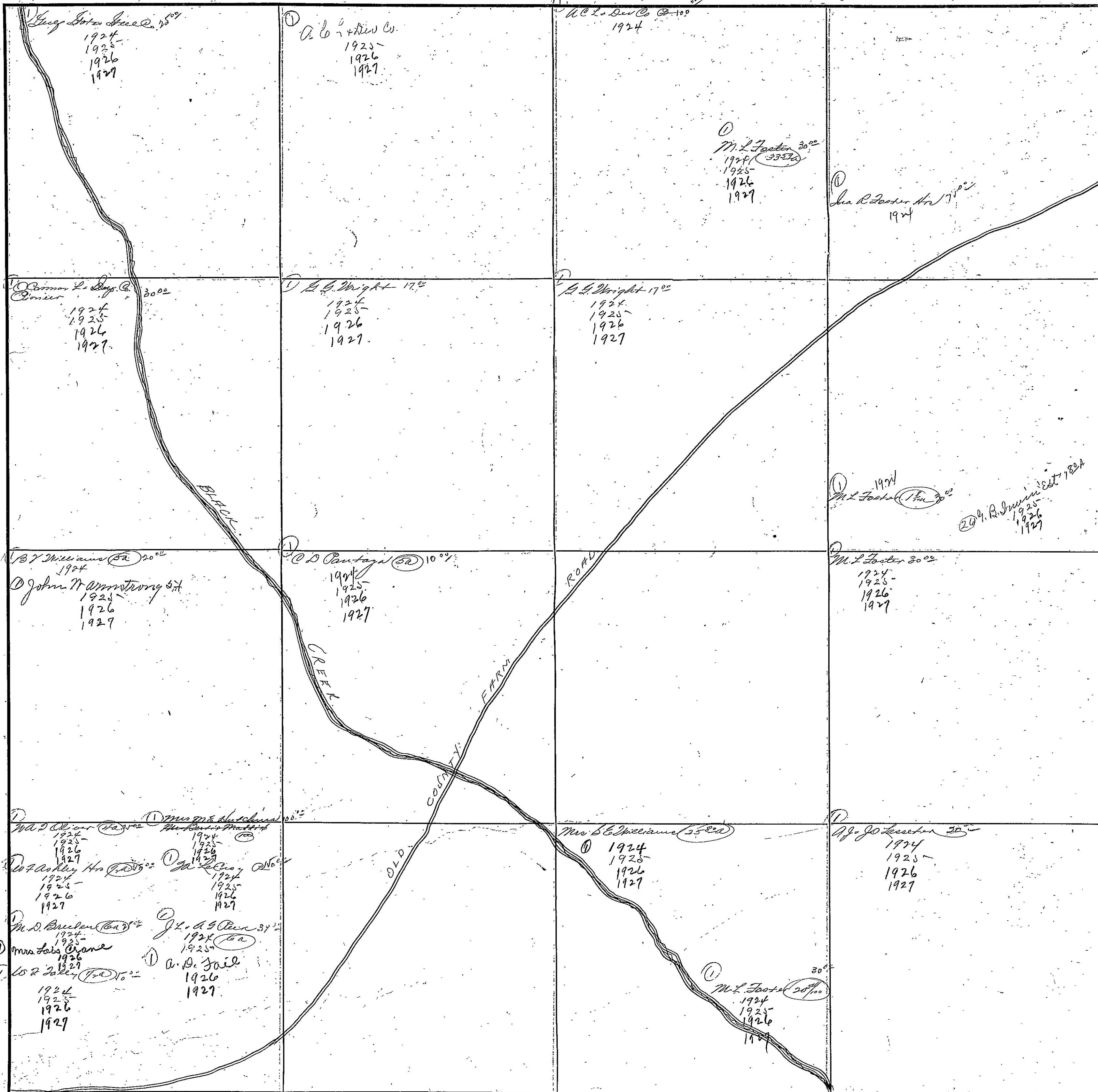
418

FORM 1-B T. C.  
MARSHALL & BRUCE CO., NASHVILLE

SECTION 8

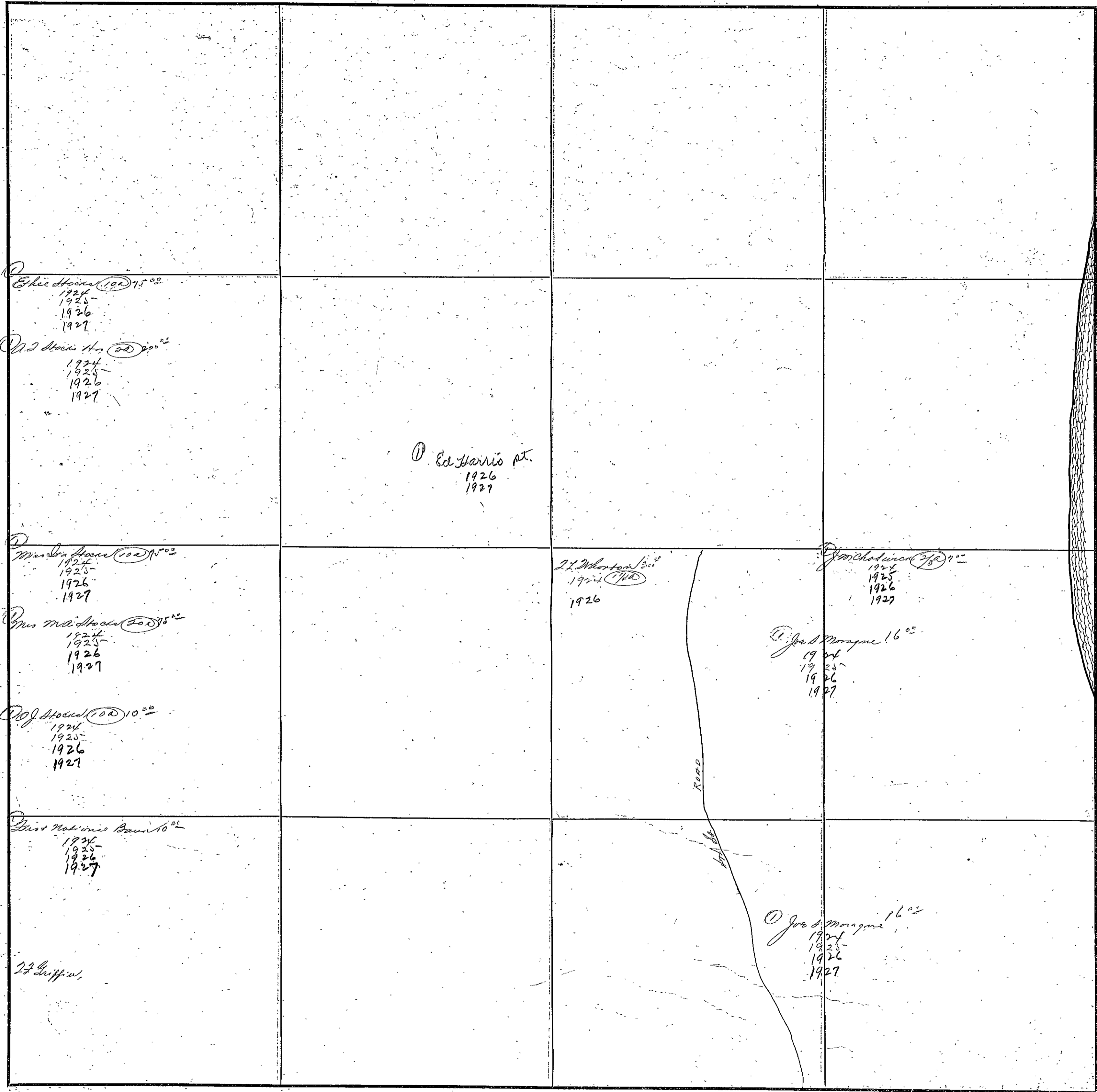
TOWNSHIP 12

RANGE 6

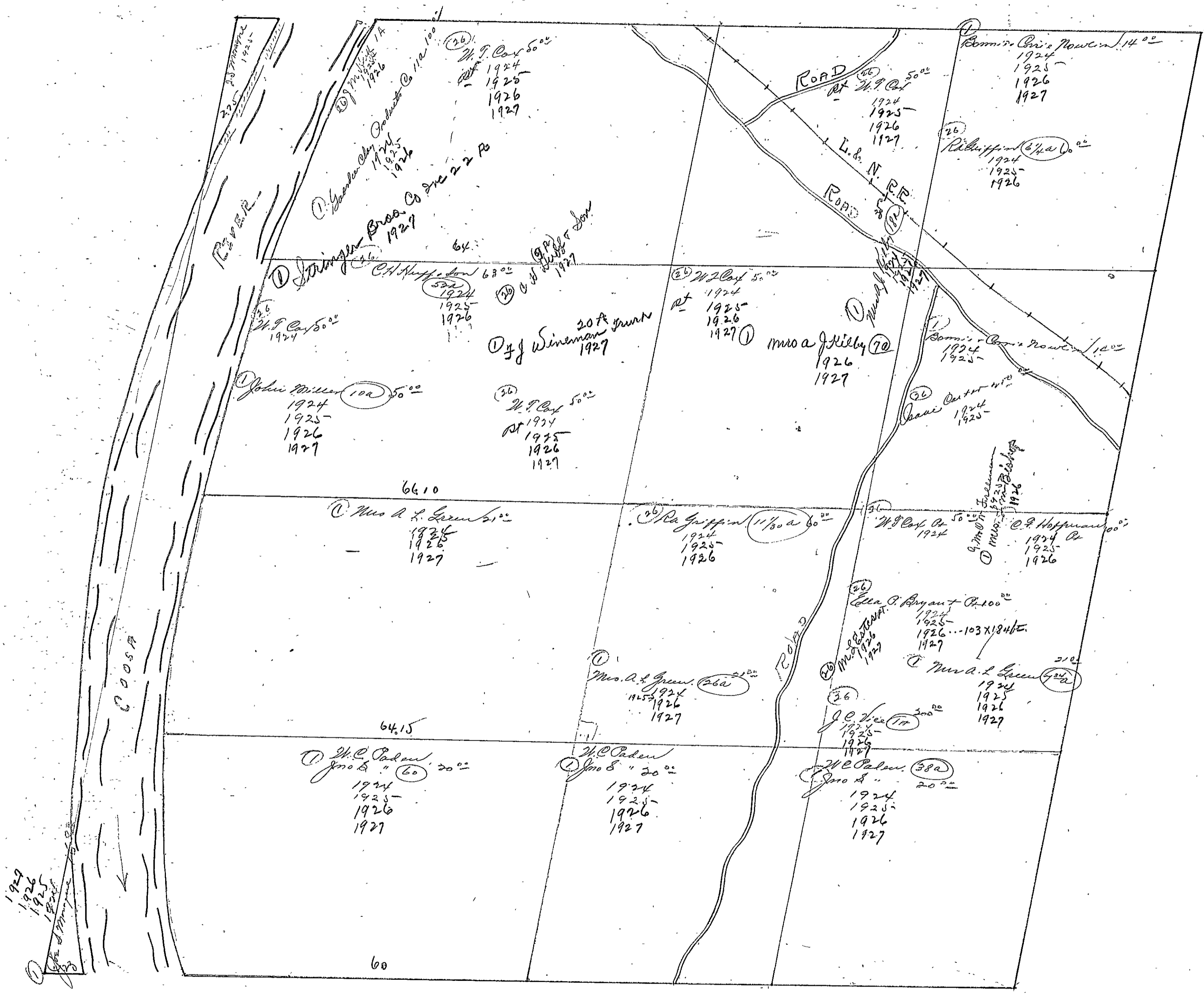


COUNTY ETOWAH

Scale-300 Ft.=1 inch

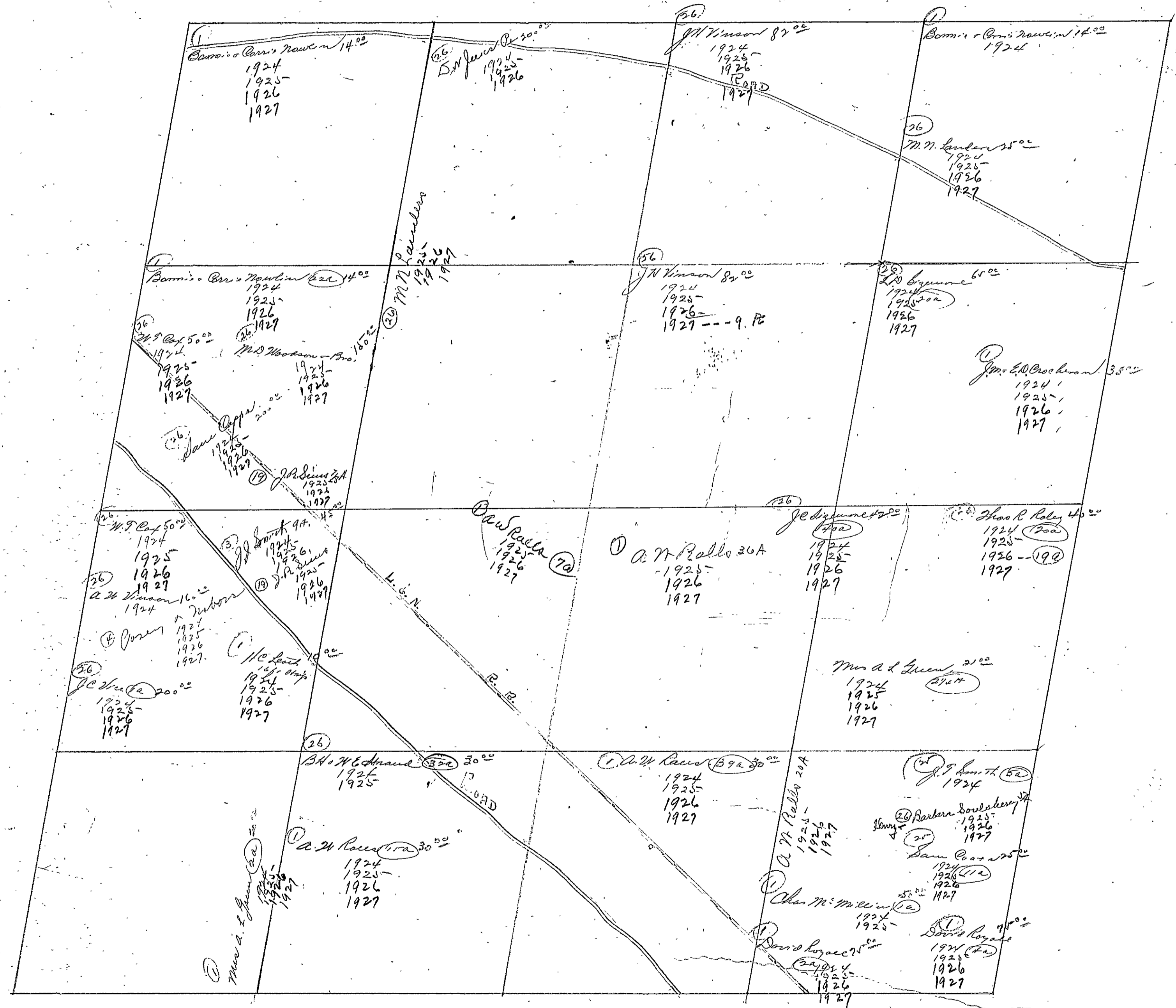


Section - 10 - Township - 12 - Range - 6-E.



ETOWAH

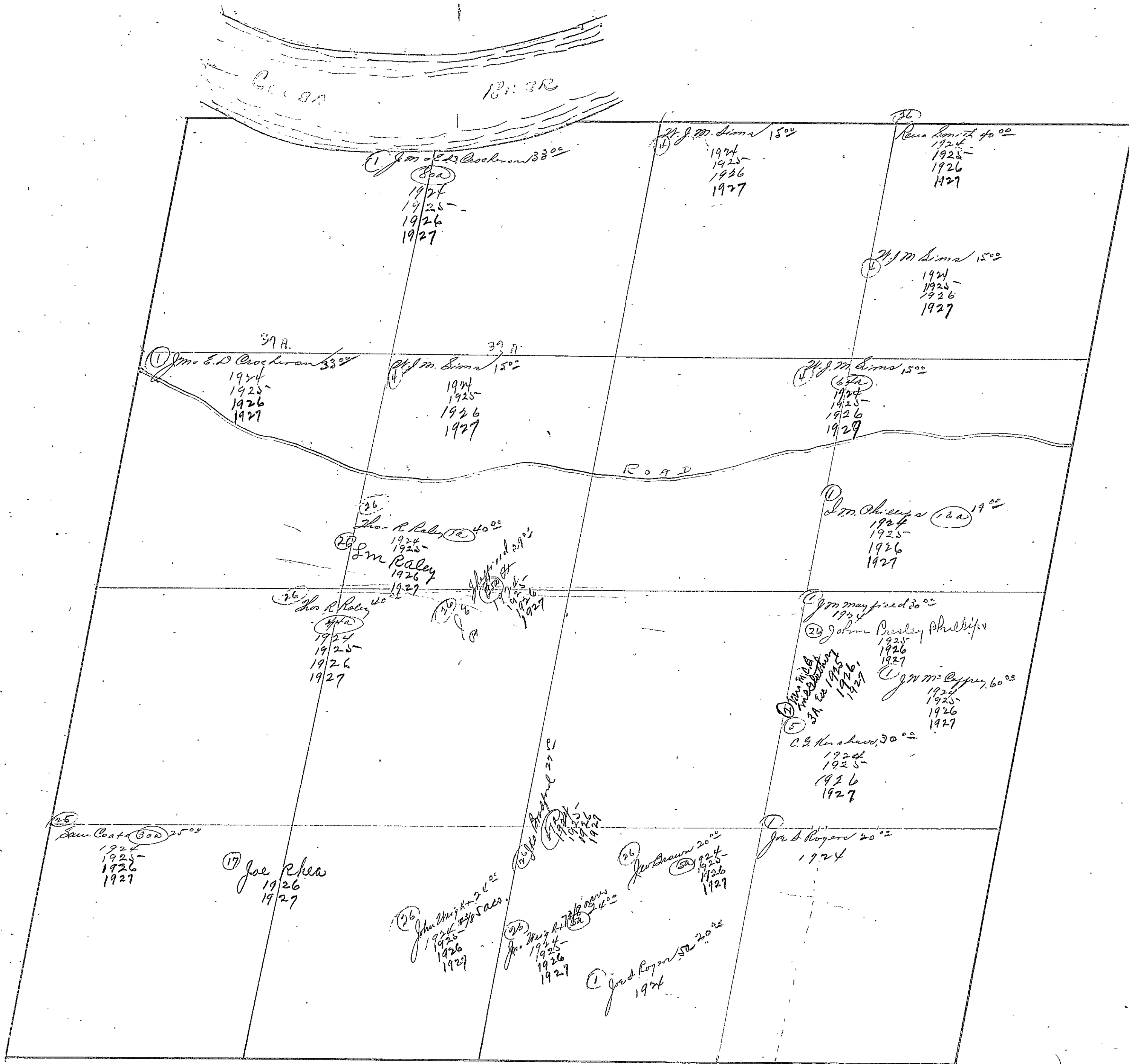
Section - 11 - Township - 12 - Range - 6-E.



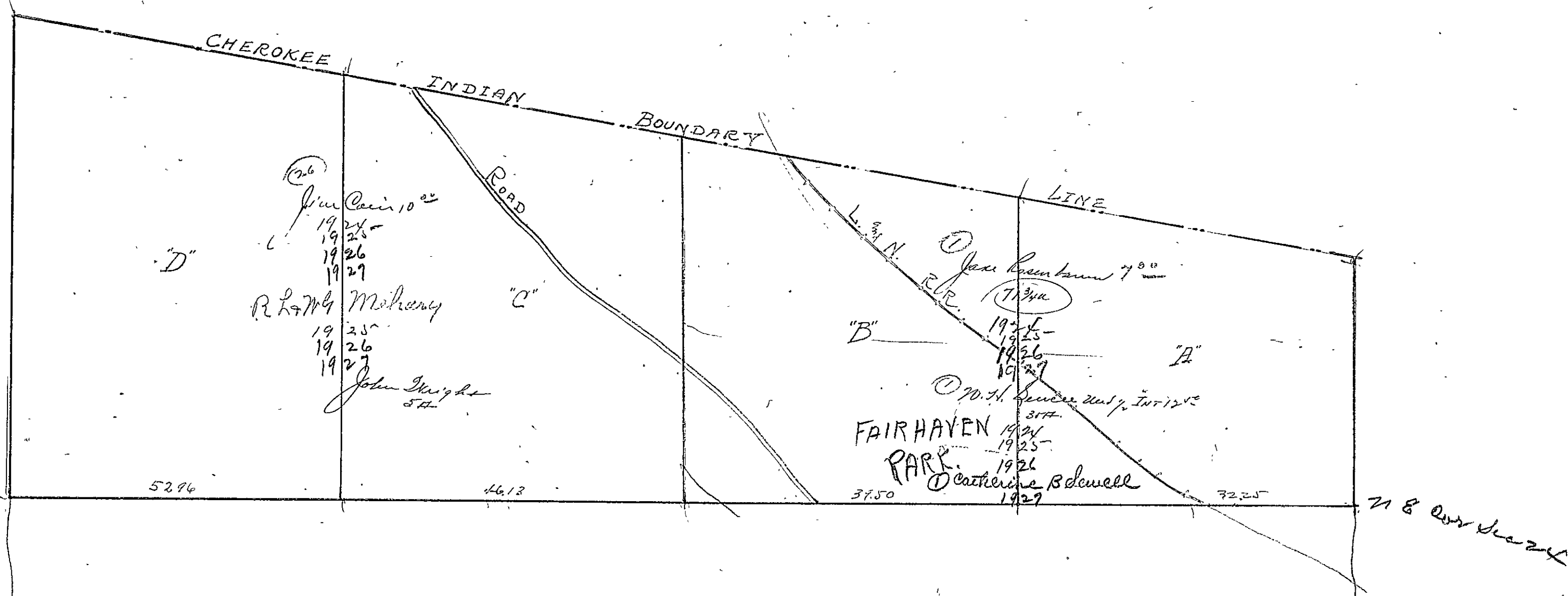
ETOWAH



Section - 12 - Township - 12 - Range - 6 - E.



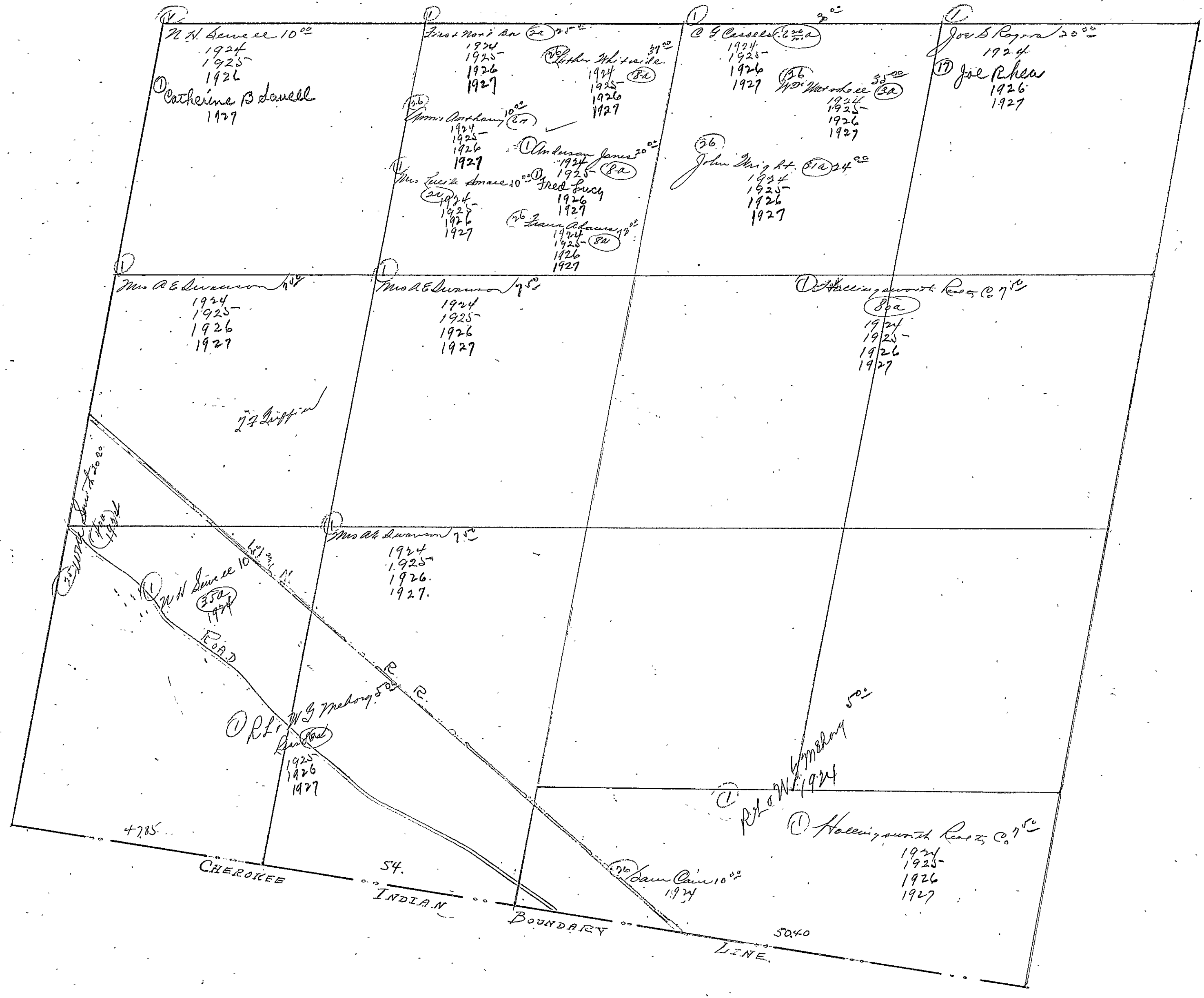
Section - 13 - Township - 12 - Range - 6 - E.



23

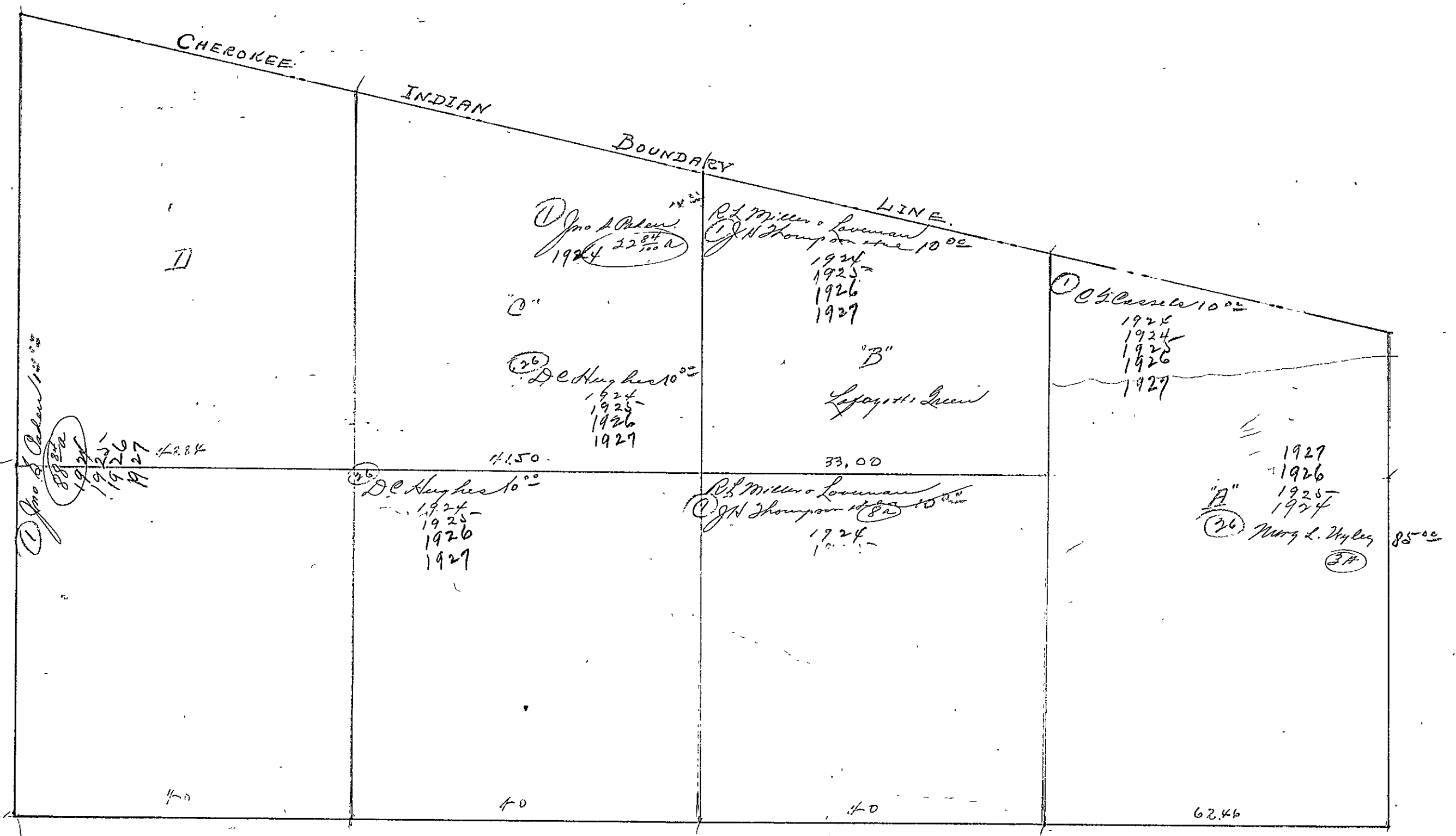
ETQVAH

Section 13 - Township - 12 - Range - 6-E



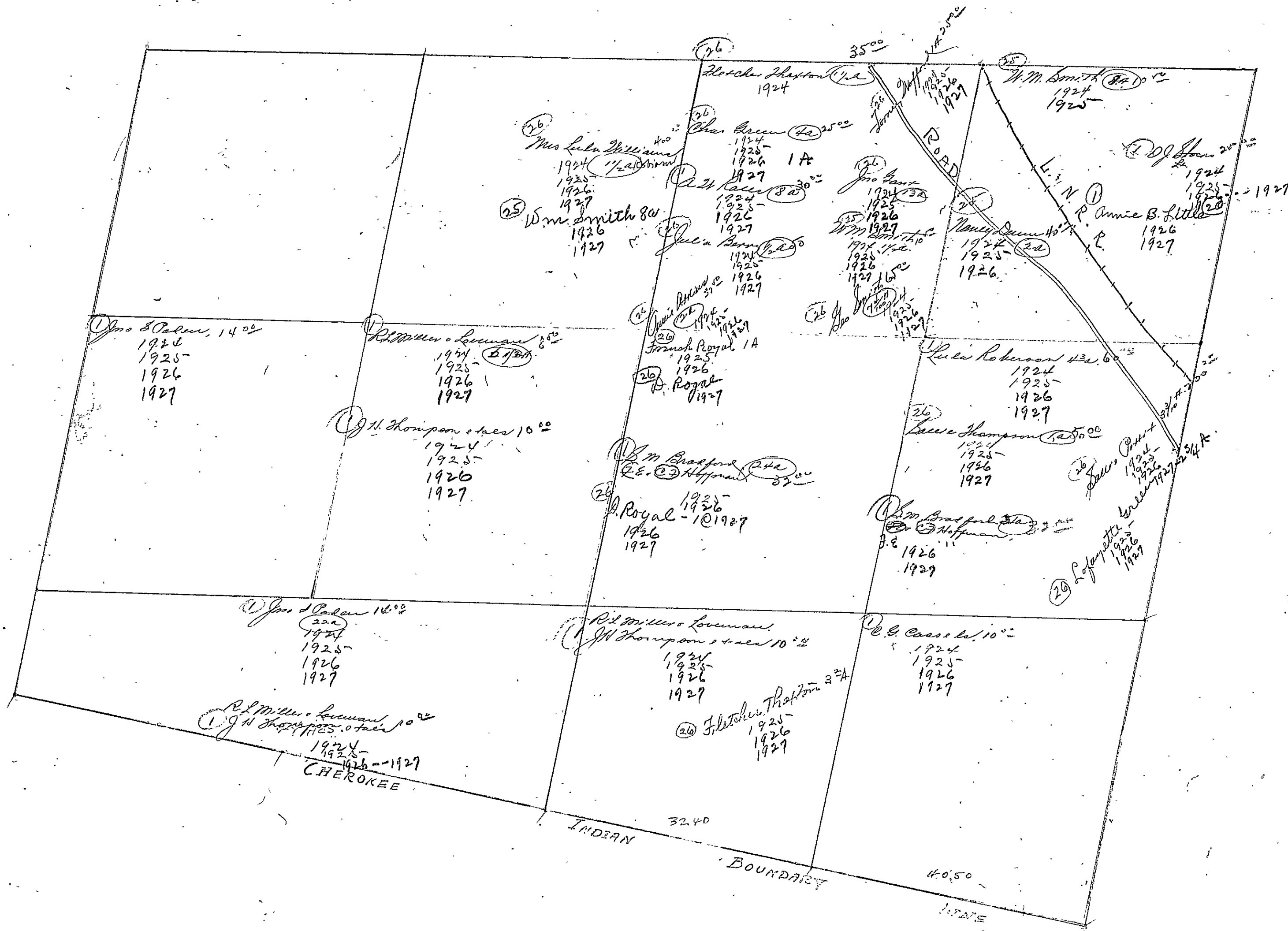
ETOWAH

Section - 14 - Township - 12 - Range - 6-E.

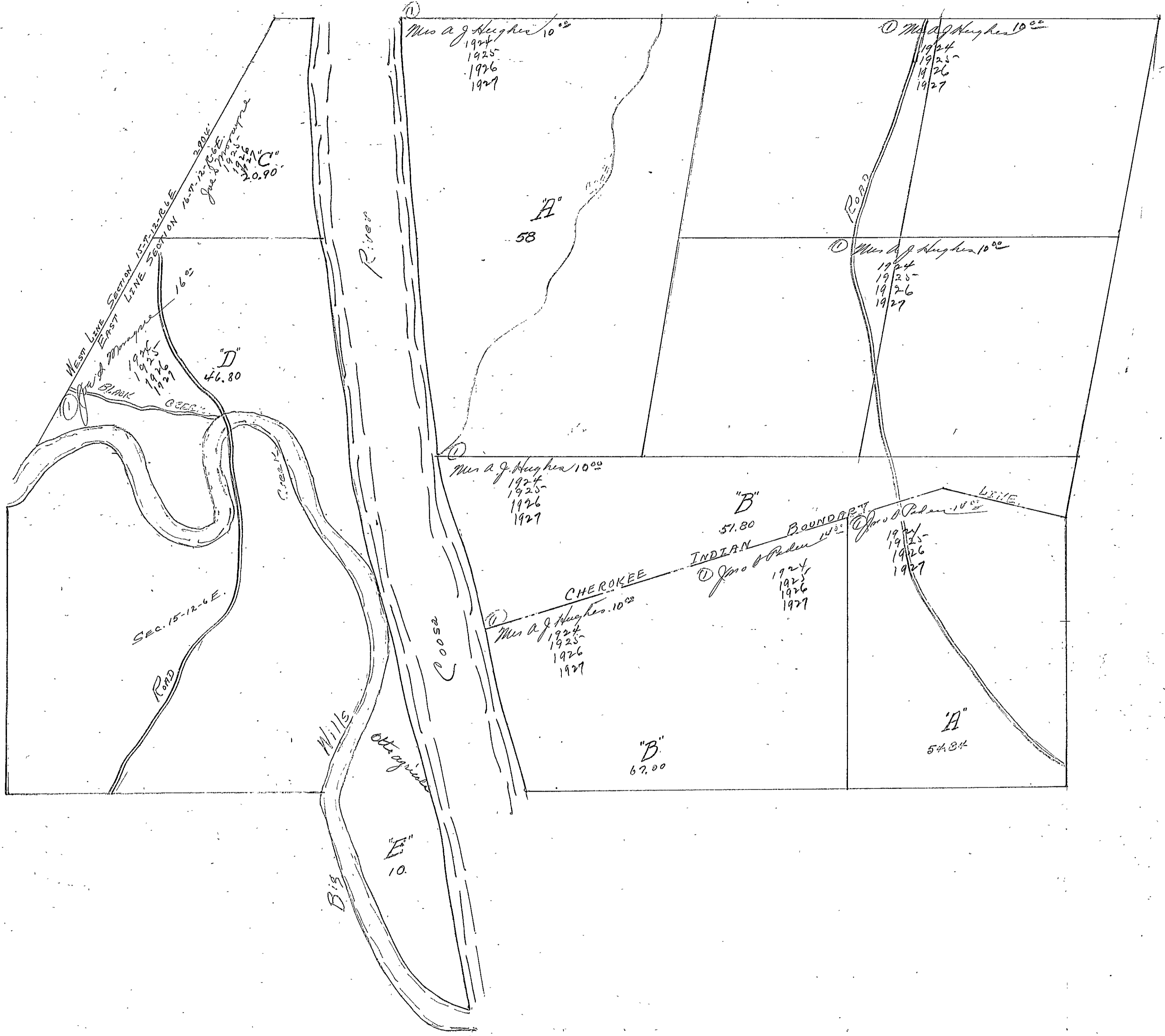


ETOWAH

Section - 14 - Township - 12 - Range - 6-E.

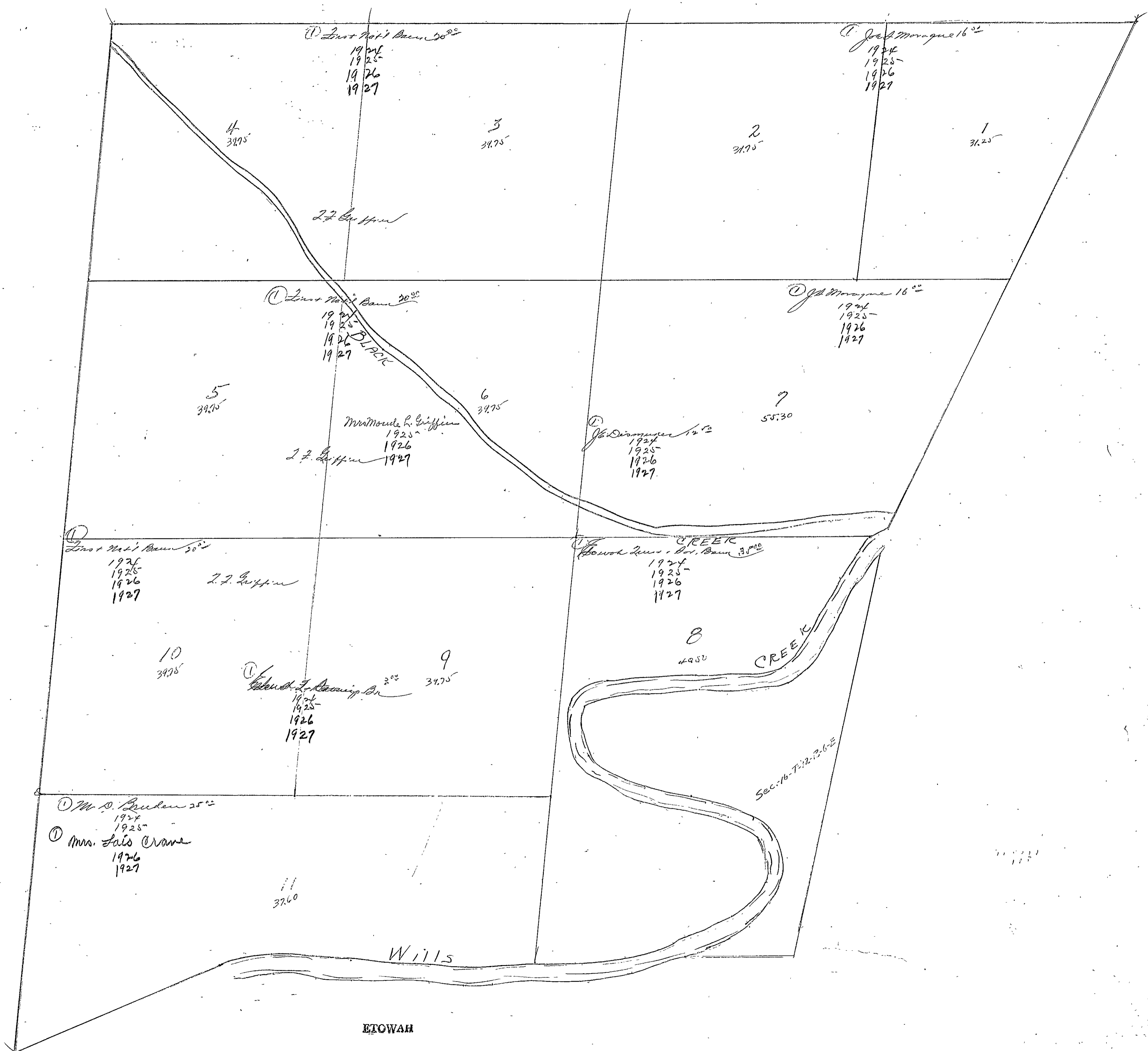


Section 15 Township 12 Range 6 E.



ETOWAH

Section 16 - Township 12 - Range 6 E.



① Lunt Mill's Run 58<sup>00</sup>  
 1924  
 1925  
 1926  
 1927

① J. M. Moragne 16<sup>00</sup>  
 1924  
 1925  
 1926  
 1927

4  
 39.75

3  
 39.75

2  
 39.75

1  
 39.25

Z. Z. Lippin

① Lunt Mill's Run 20<sup>00</sup>  
 1924  
 1925  
 1926  
 1927  
 BLACK

① J. M. Moragne 16<sup>00</sup>  
 1924  
 1925  
 1926  
 1927

5  
 39.75

6  
 39.75

7  
 55.30

Mrs. Maudie L. Griffin  
 1923  
 1926  
 1927  
 Z. Z. Lippin

① J. M. Moragne 12<sup>00</sup>  
 1924  
 1925  
 1926  
 1927

① Lunt Mill's Run 50<sup>00</sup>  
 1924  
 1925  
 1926  
 1927

① Howard Lunt - Dr. Run 30<sup>00</sup>  
 1924  
 1925  
 1926  
 1927

Z. Z. Lippin

10  
 39.75

9  
 39.75

① Edward F. Cassing - Dr 2<sup>00</sup>  
 1924  
 1925  
 1926  
 1927

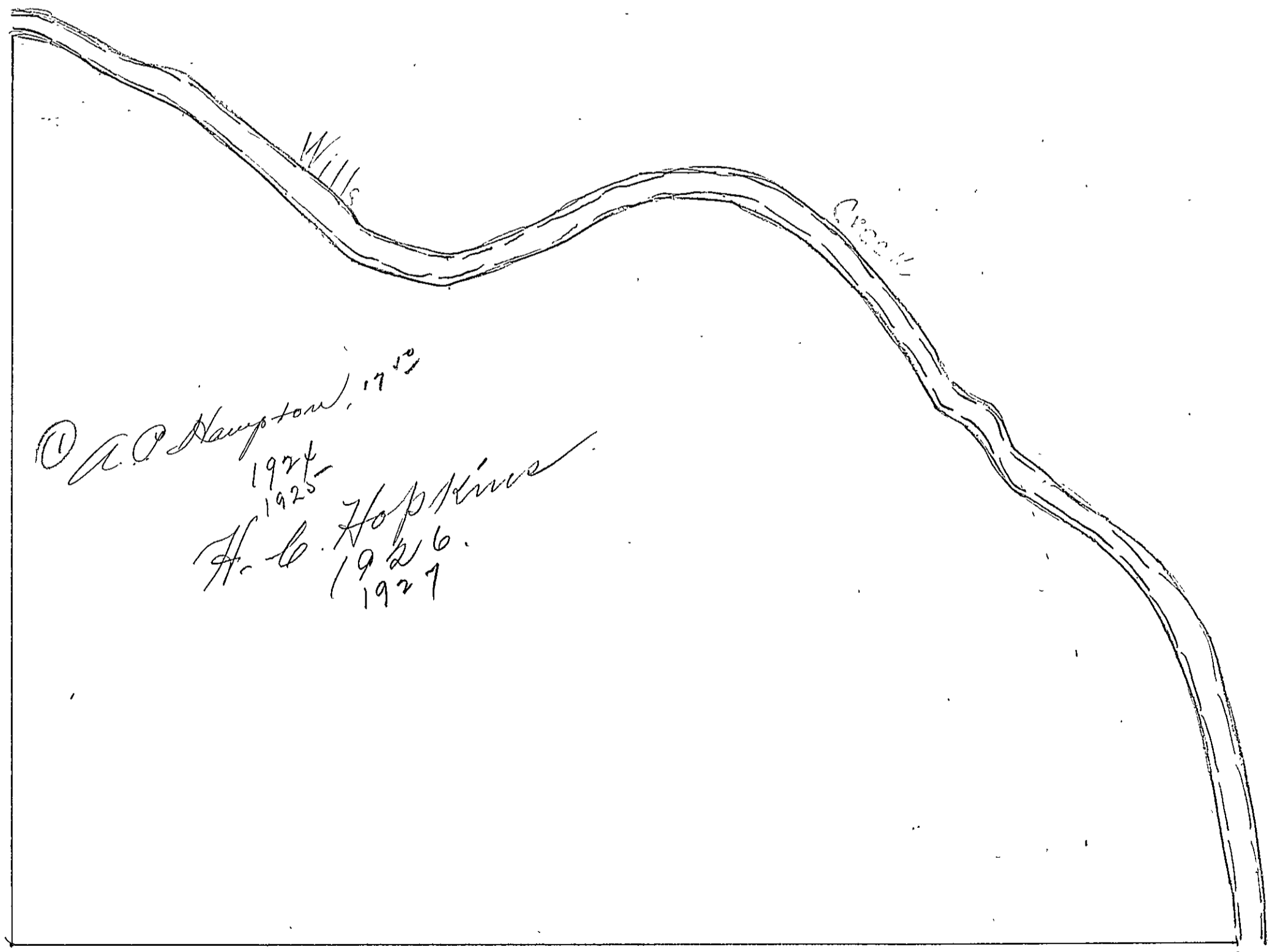
① Mr. D. Beulen 25<sup>00</sup>  
 1924  
 1925  
 ① Mrs. Lois Crane  
 1926  
 1927

11  
 32.60

Wills

Sec. 16 - T. 12 - R. 6 - E.

Section - 17 - Township - 12 - Range - 6-E.

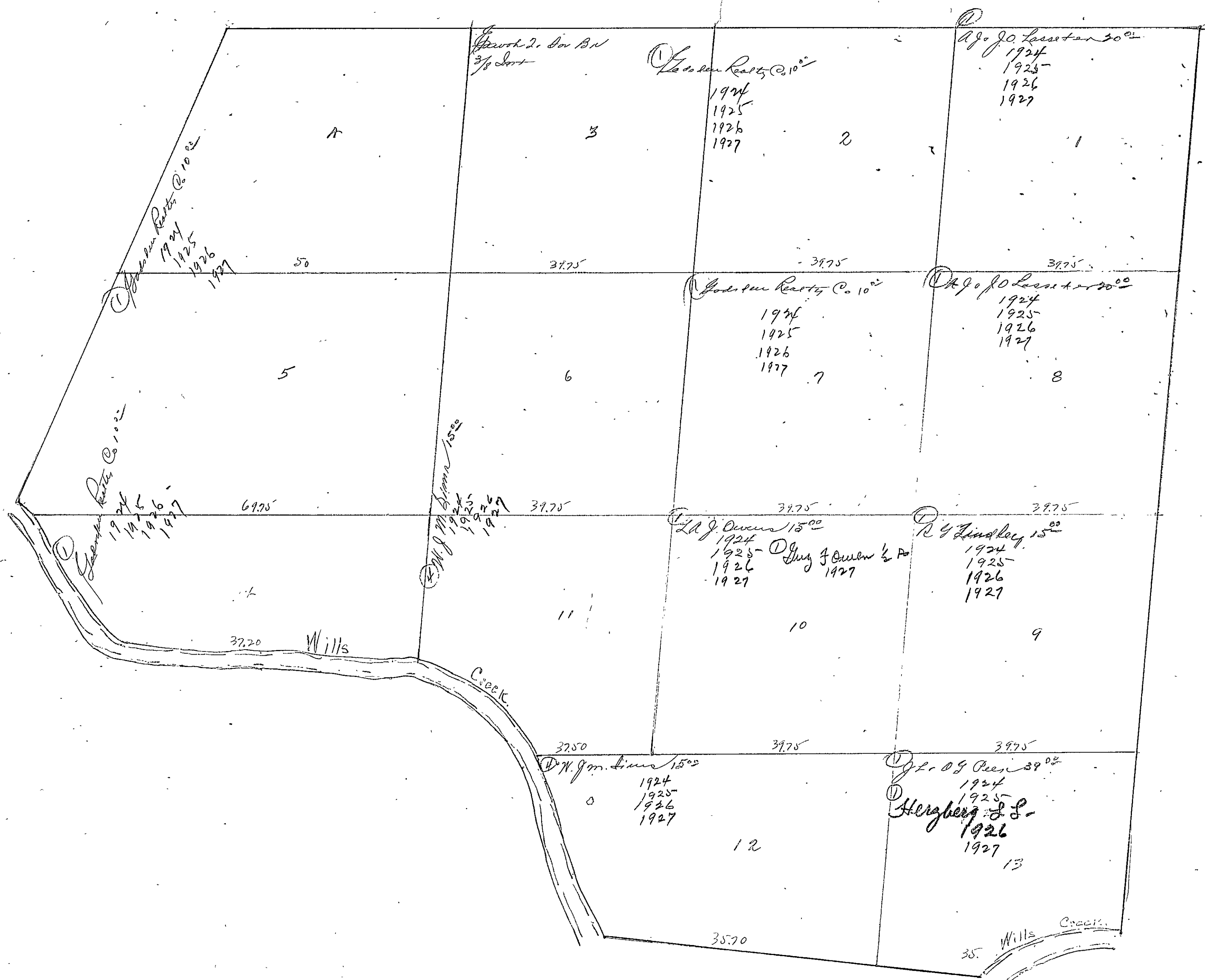


ETOWAH

1

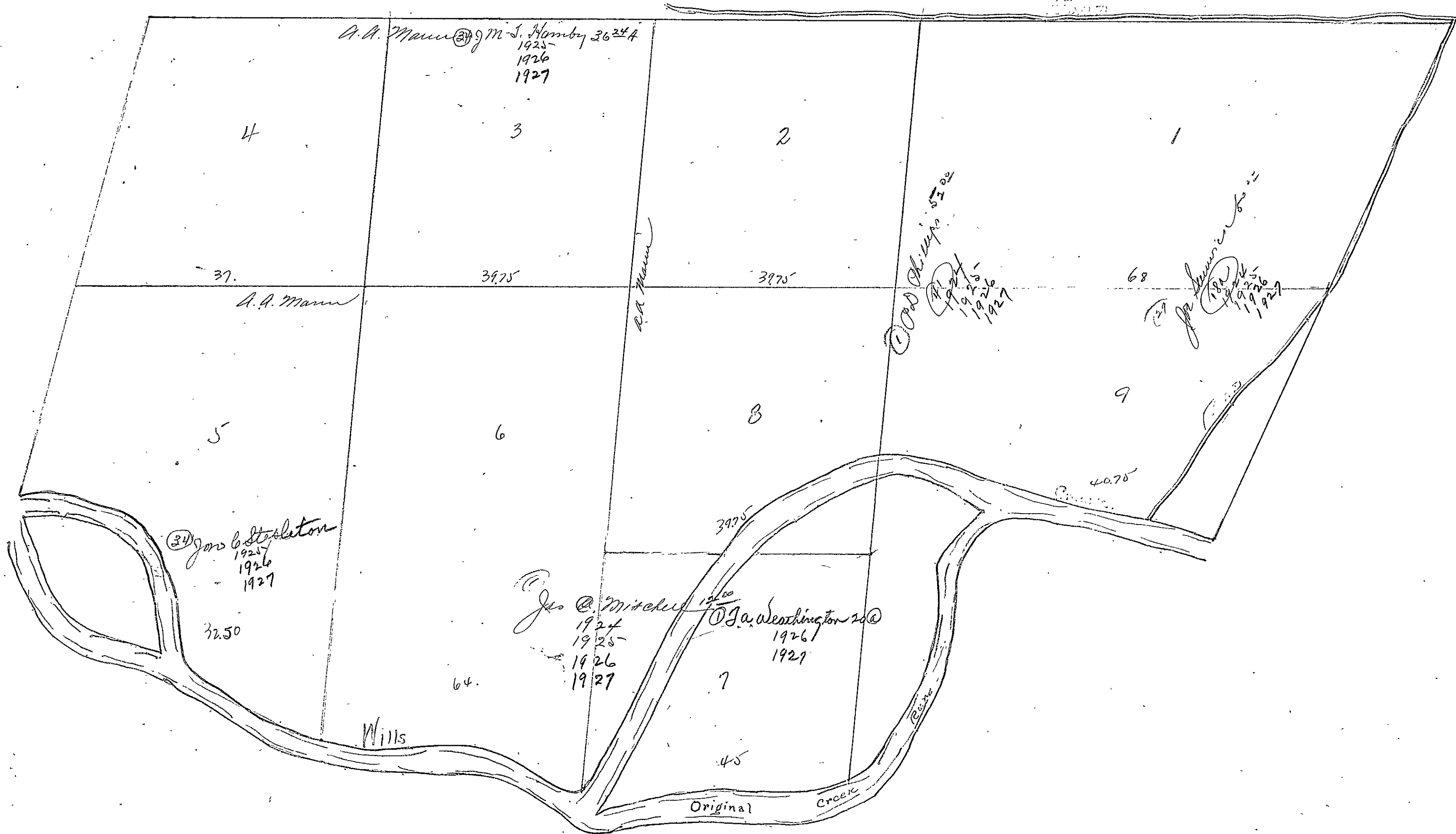


Section - 17 - Township - 12 - Range - 6 - E.



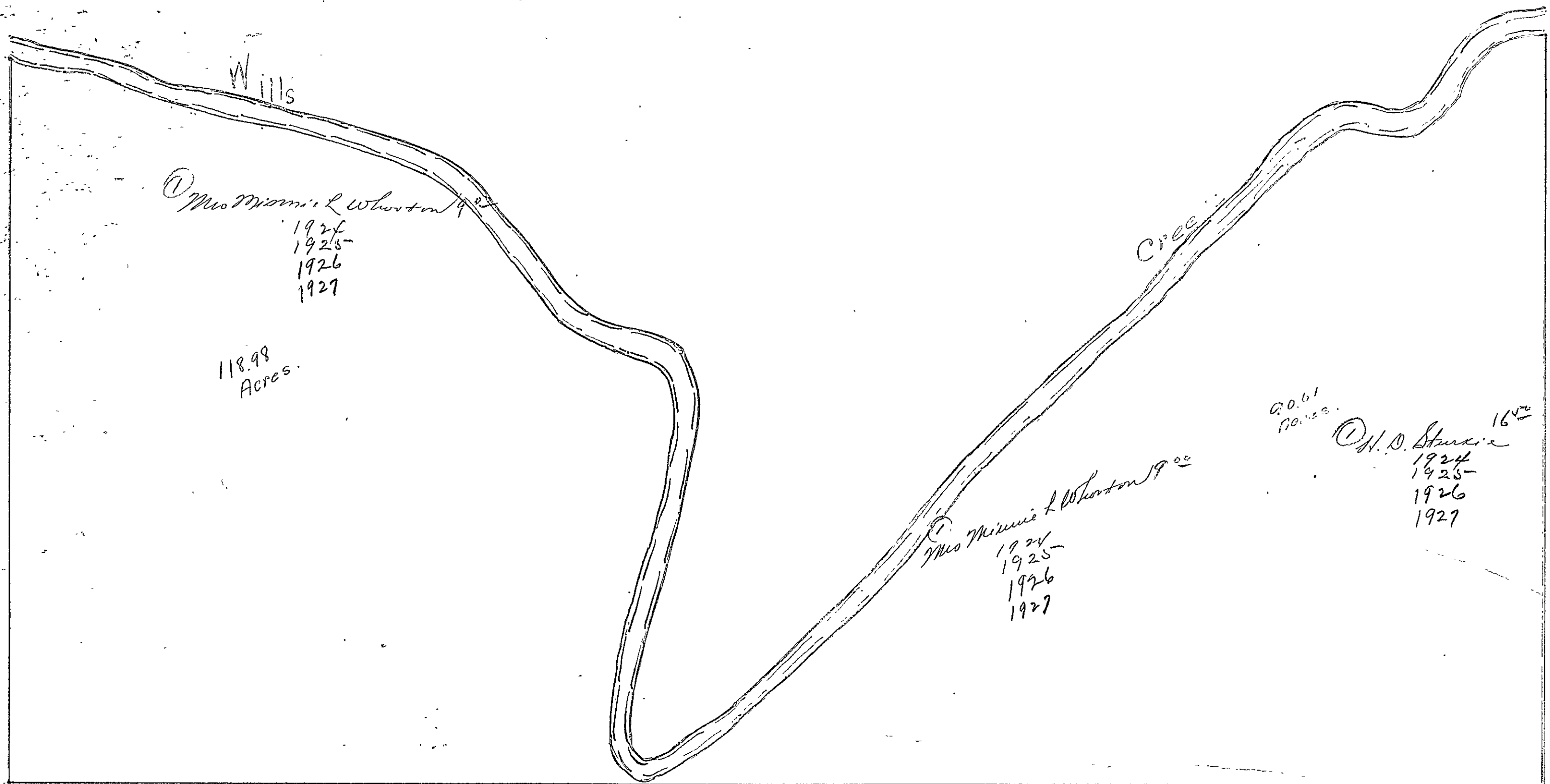
ETOWAH

Section 18 Township - 12 - Range - 6 - E.



ETOWAH

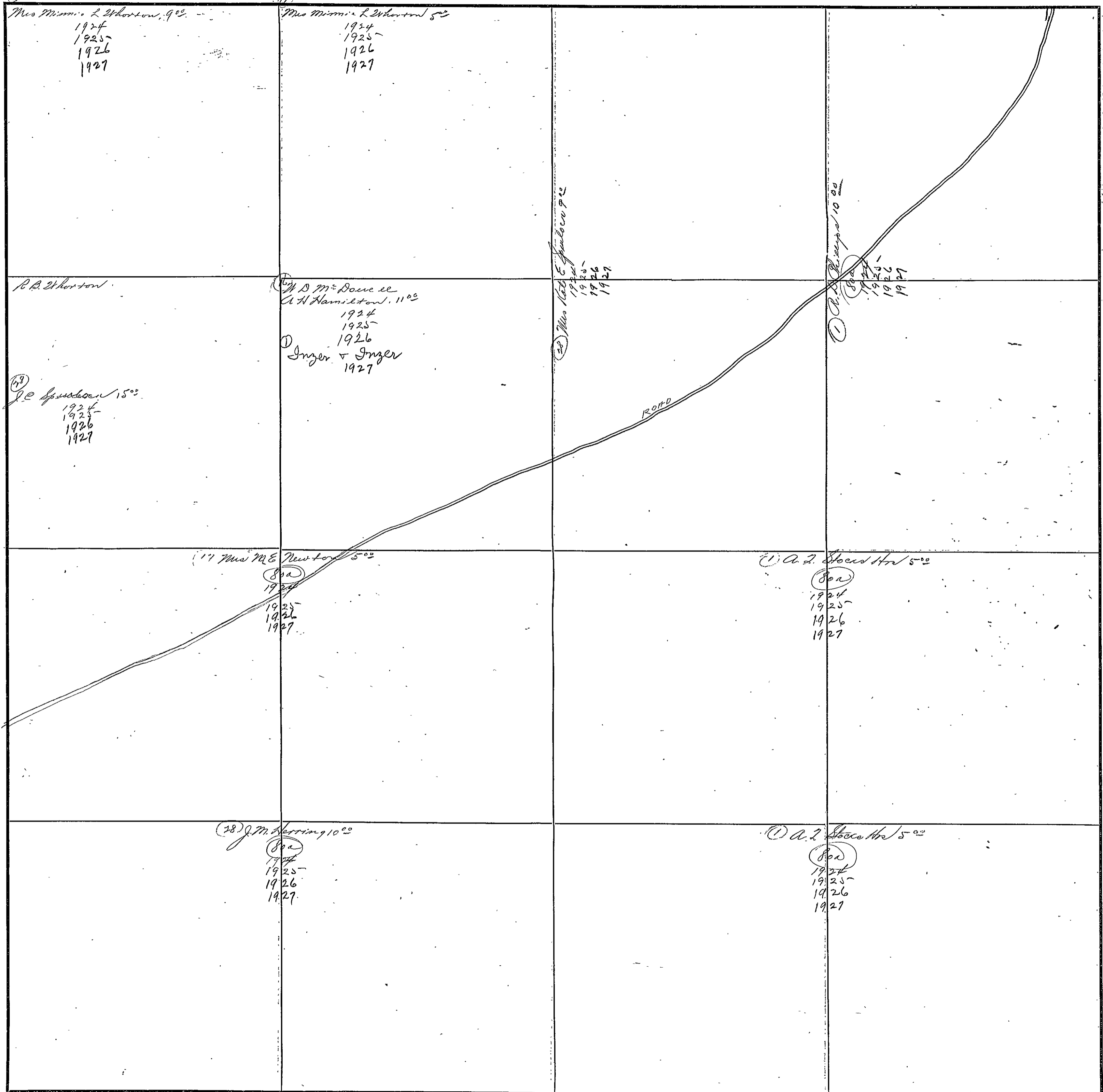
Section - 18 - Township - 12 - Range - 6-E.



SECTION 19

TOWNSHIP 12

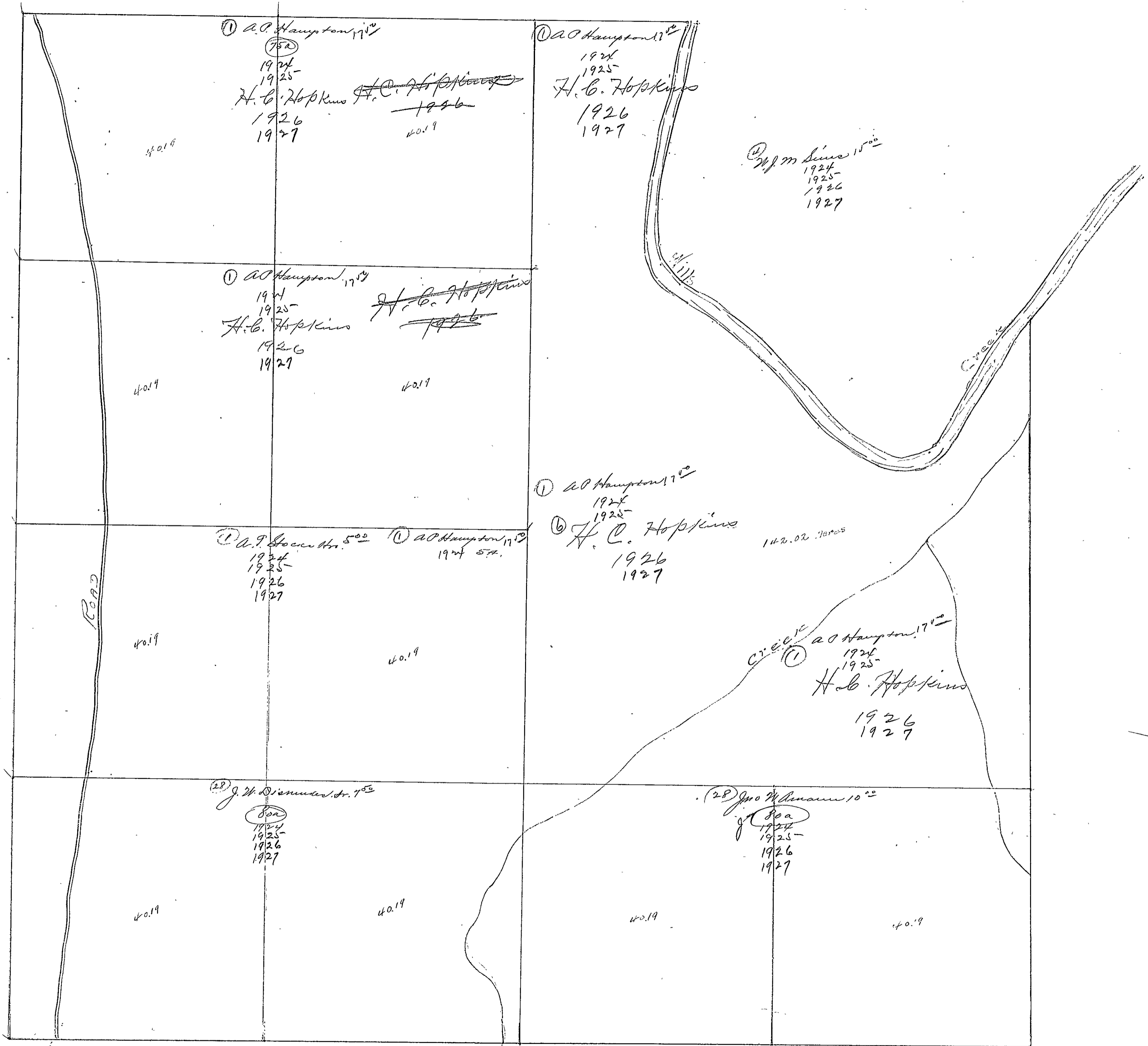
RANGE 6



COUNTY ETOWAH

Scale-300 Ft.=1 Inch

Section - 20 - Township - 12 - Range - 6-E.



① A.O. Hampton 17<sup>00</sup>  
 75a  
 1924  
 1925  
 1926  
 1927  
 H.C. Hopkins  
 1926  
 40.19

① A.O. Hampton 17<sup>00</sup>  
 1924  
 1925  
 H.C. Hopkins  
 1926  
 1927

② W.M. Sims 15<sup>00</sup>  
 1924  
 1925  
 1926  
 1927

① A.O. Hampton 17<sup>00</sup>  
 1924  
 1925  
 H.C. Hopkins  
 1926  
 1927

① A.O. Hampton 17<sup>00</sup>  
 1924  
 1925  
 H.C. Hopkins  
 1926  
 1927

① A.P. Stockton 5<sup>00</sup>  
 1924  
 1925  
 1926  
 1927

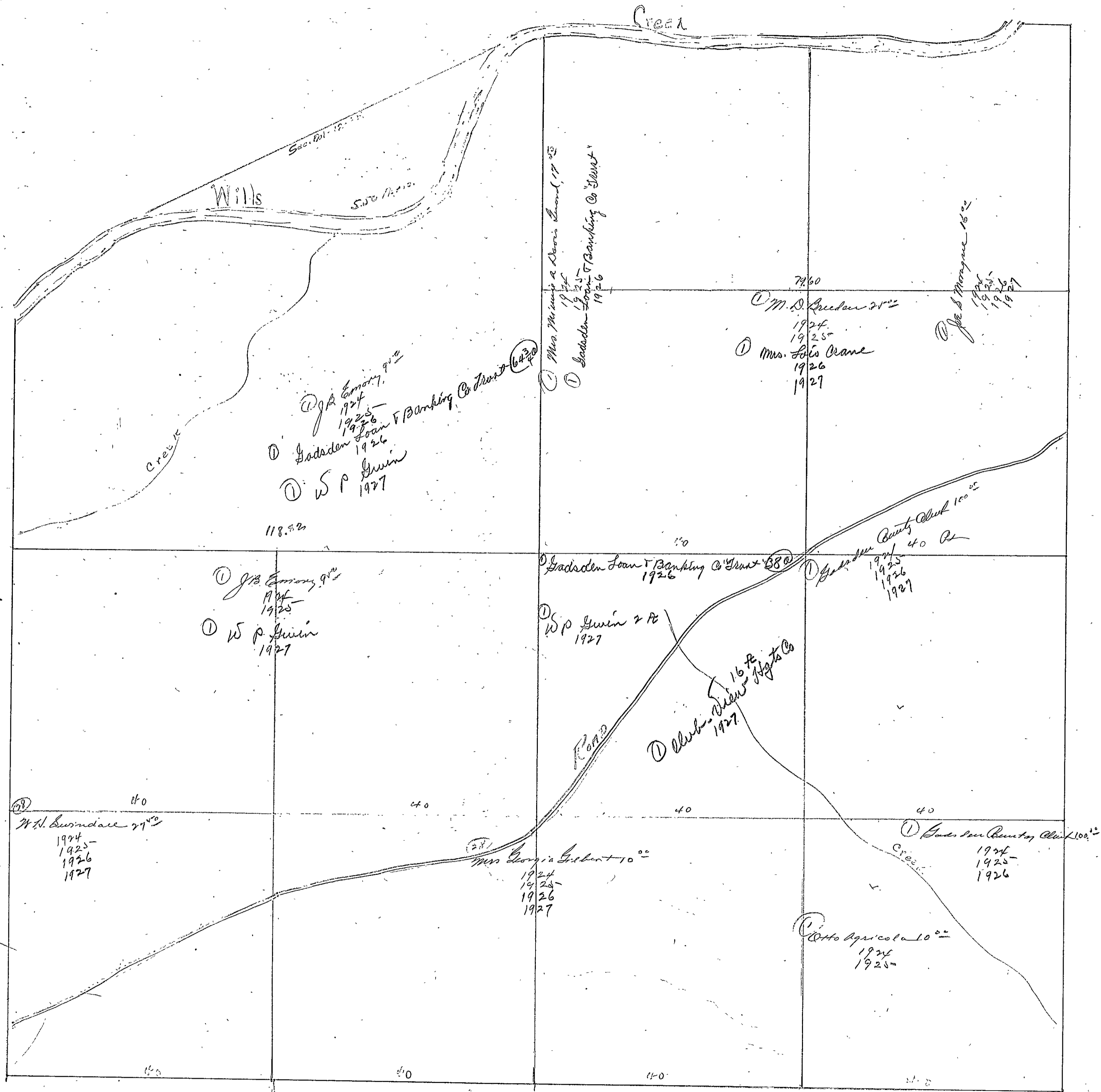
① A.O. Hampton 17<sup>00</sup>  
 1924 5<sup>00</sup>

⑥ H.C. Hopkins  
 1926  
 1927

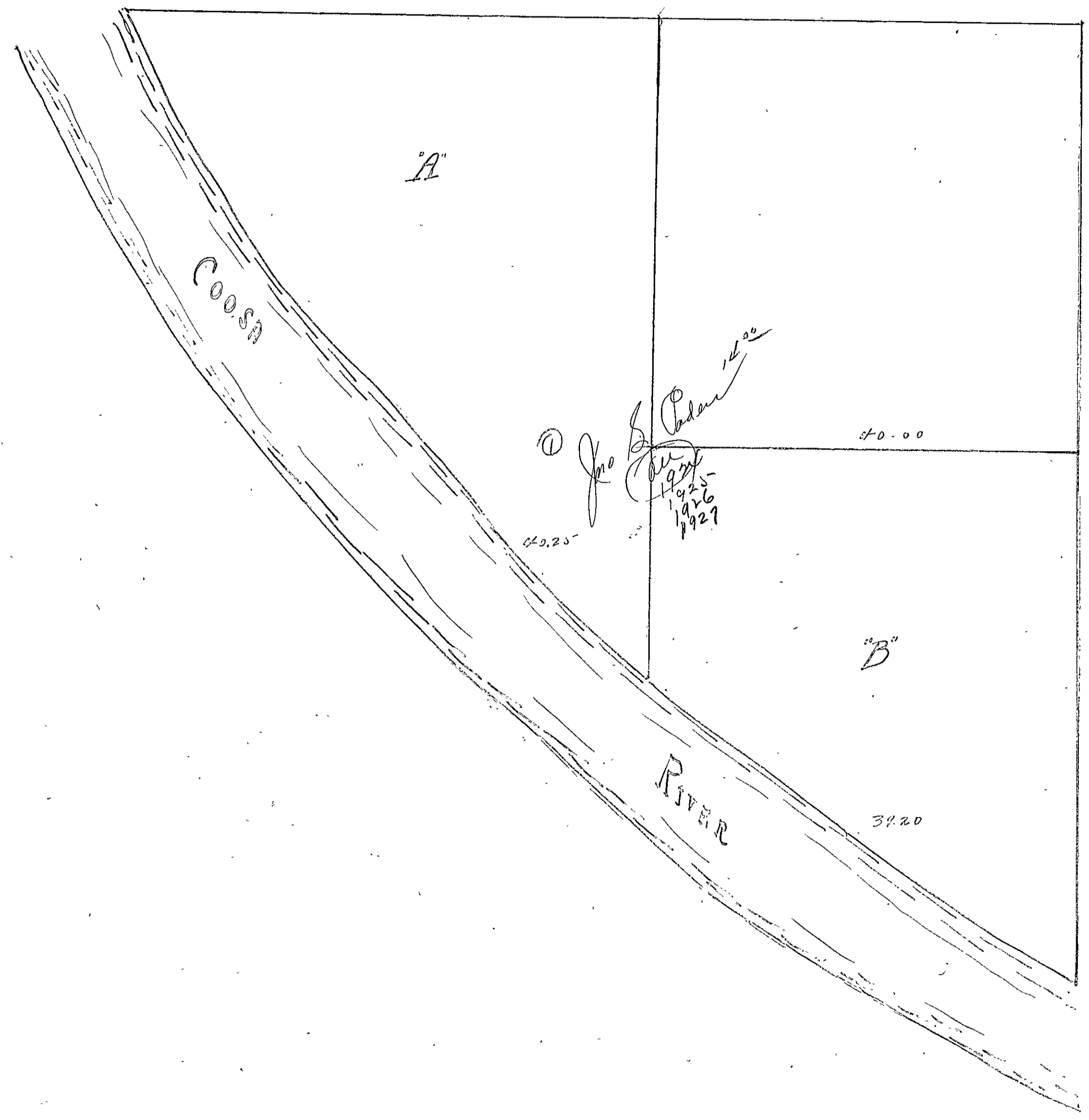
① A.O. Hampton 17<sup>00</sup>  
 1924  
 1925  
 H.C. Hopkins  
 1926  
 1927

② J.W. Simons 7<sup>00</sup>  
 80a  
 1924  
 1925  
 1926  
 1927

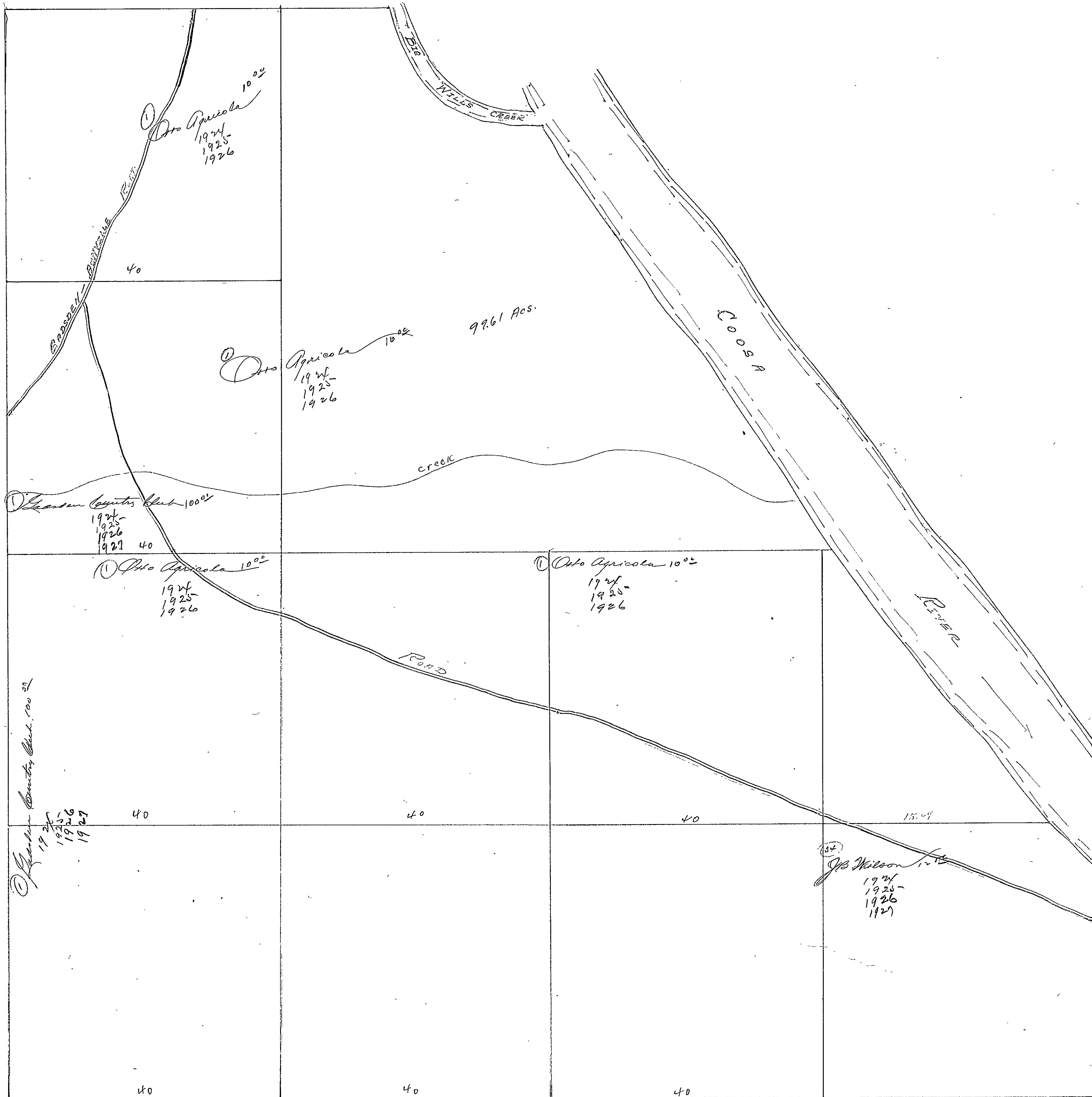
② J.W. Simons 10<sup>00</sup>  
 80a  
 1924  
 1925  
 1926  
 1927



Section 22 Township 12 Range 6 E.

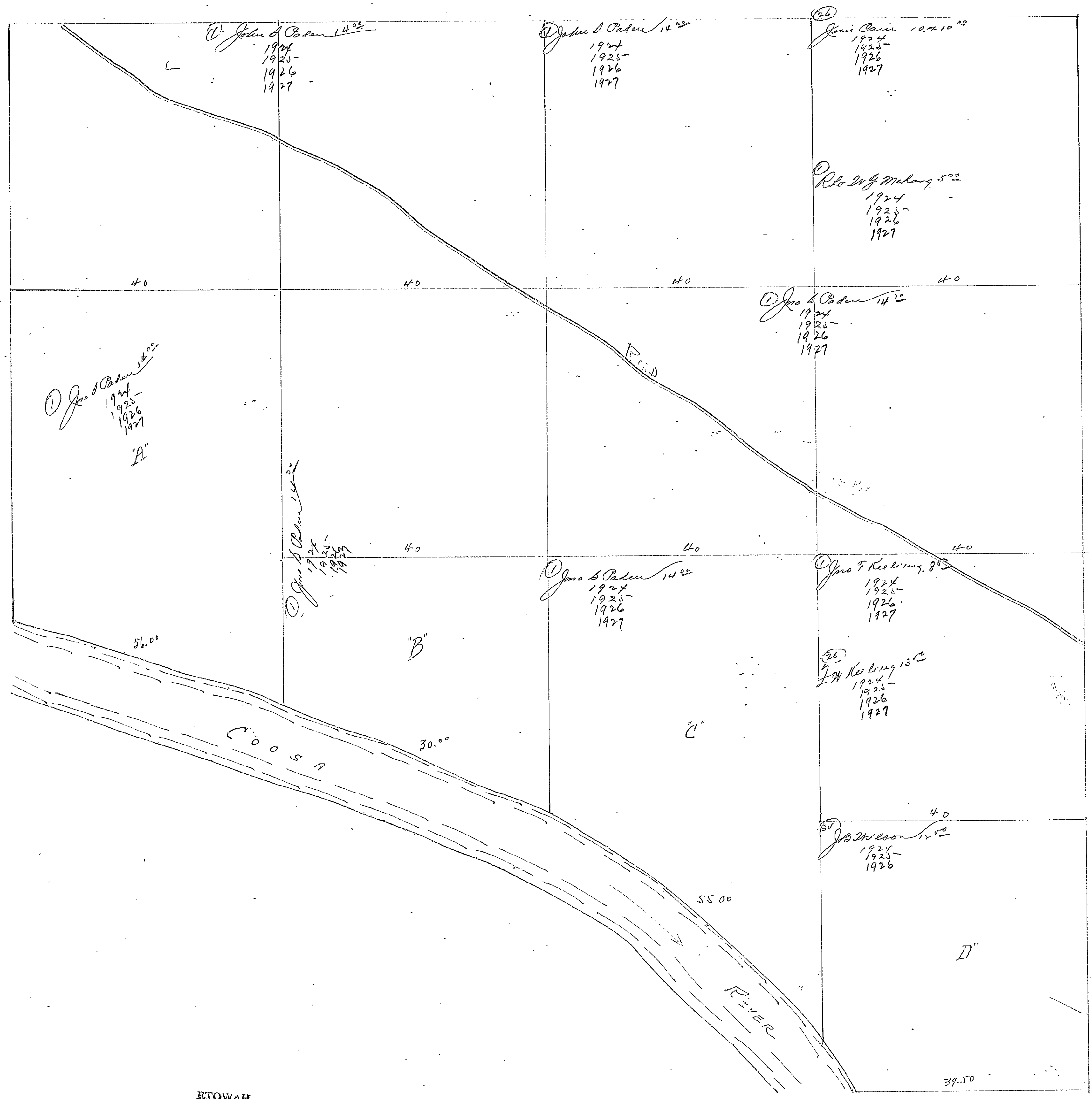


ETOWAH



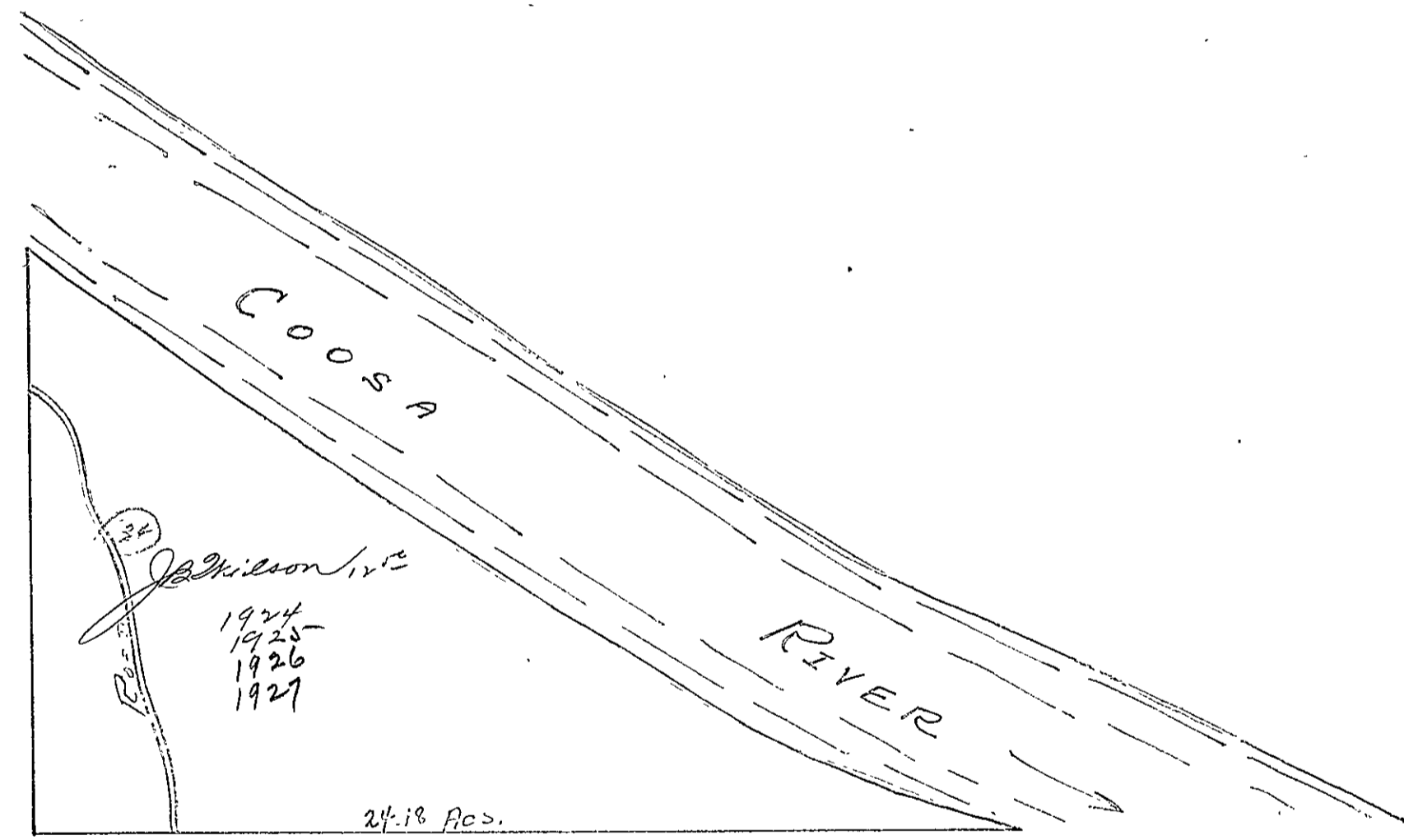


Section - 23 - Township - 12 - Range - 6-E.

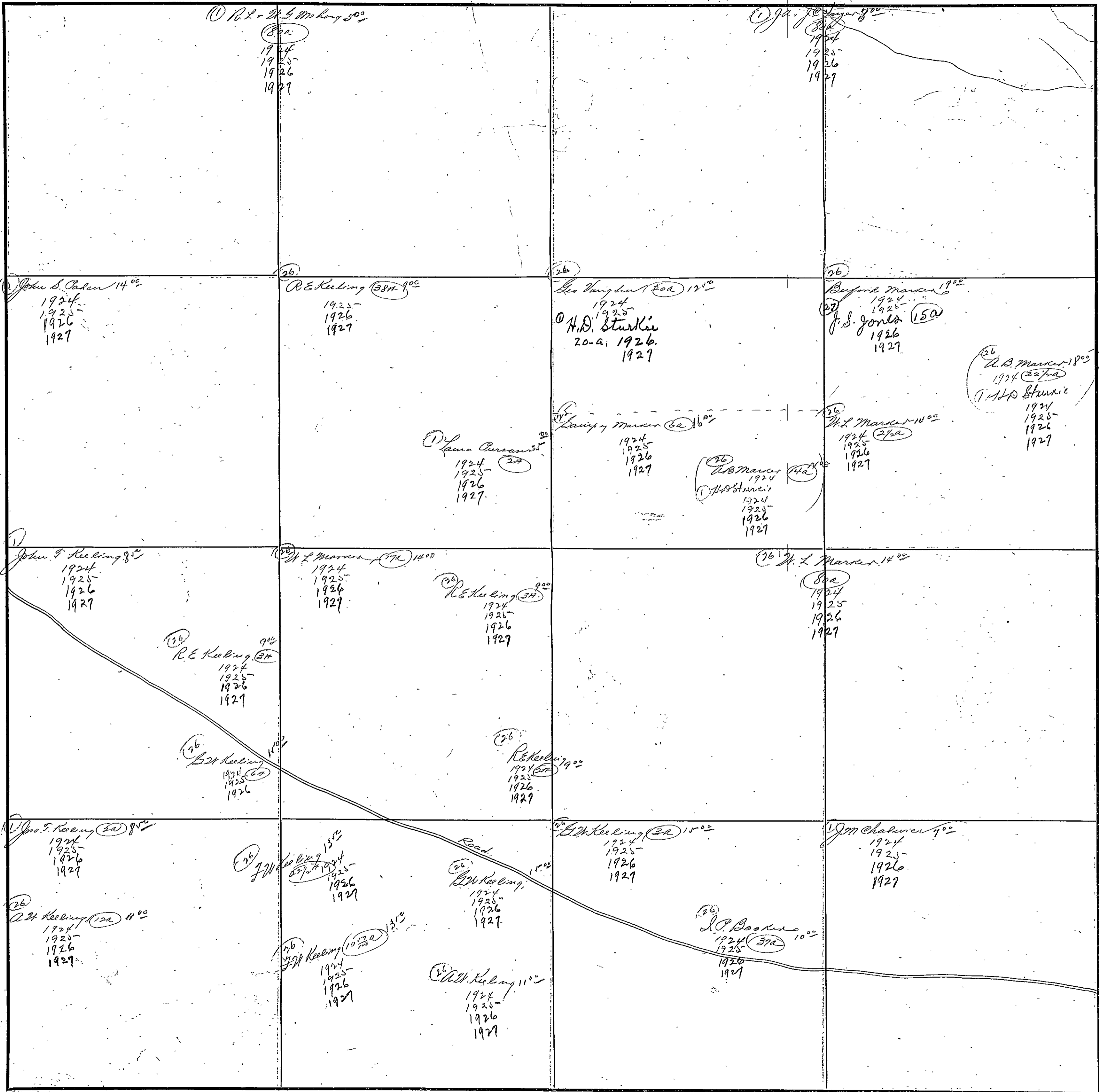


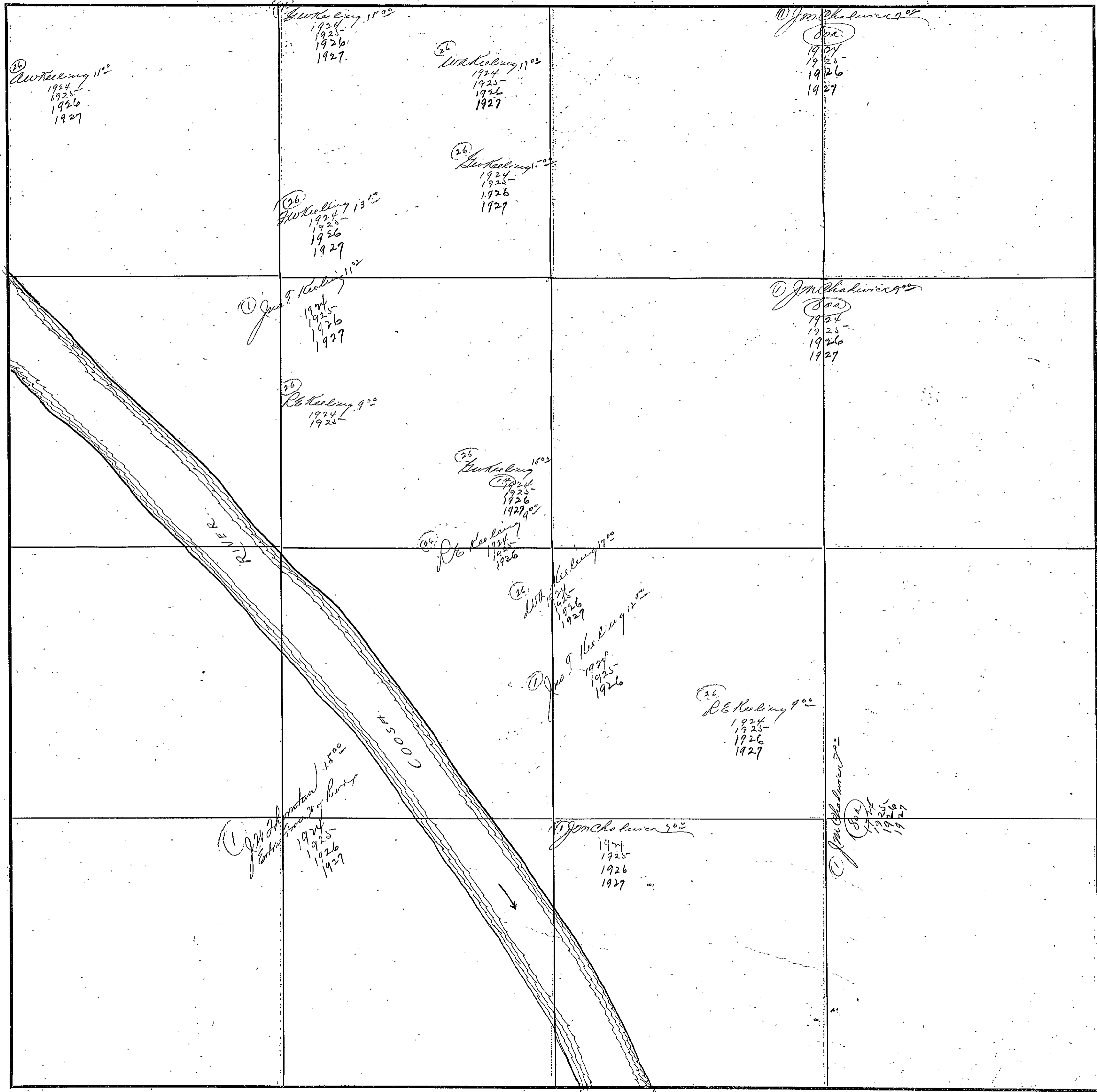
ETOWAH

Section - 23 - Township - 12 - Range - 6-E.

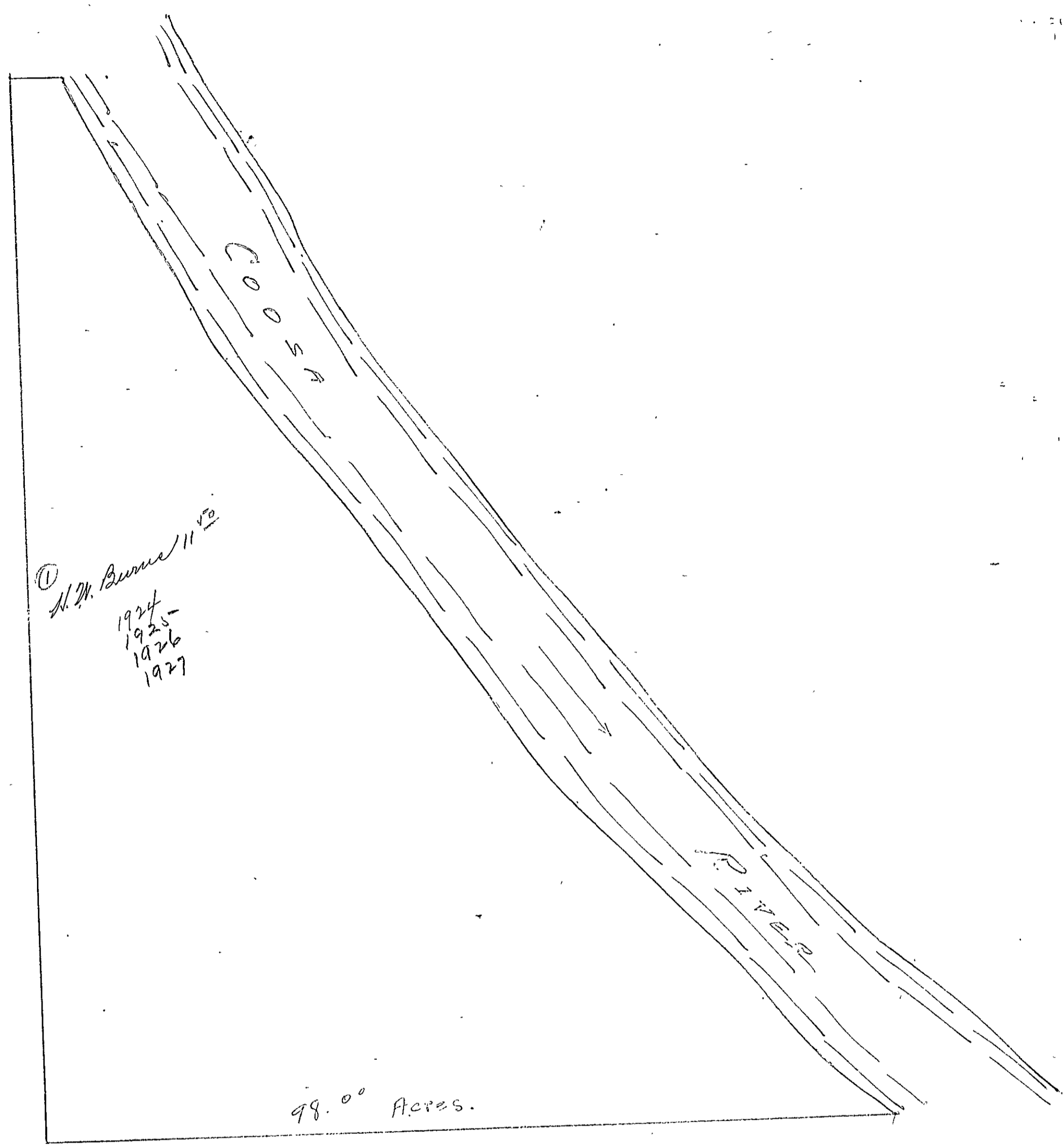


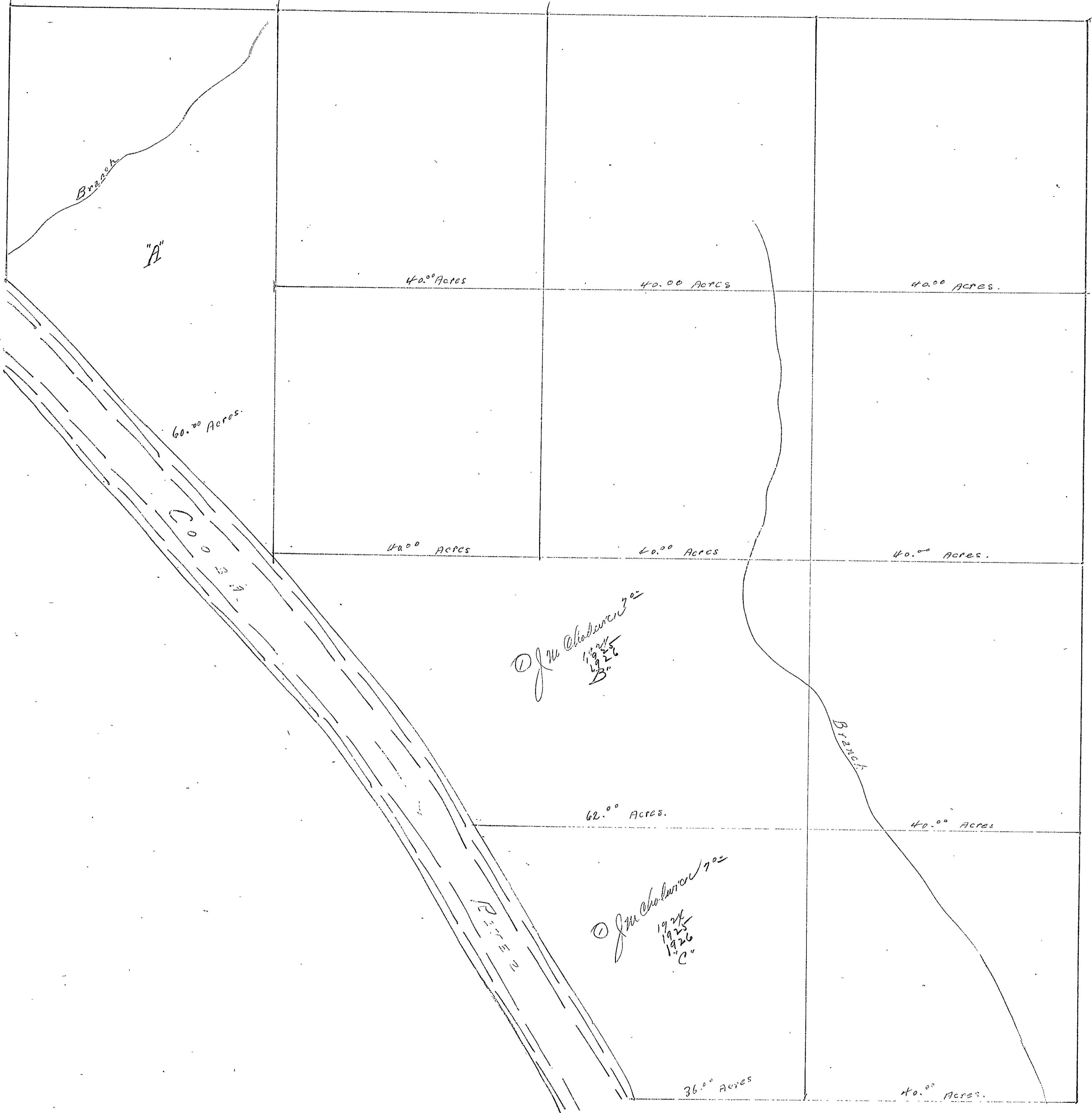
ETOWAH





Section - 25 - Township - 12 - Range - 6 - E.





"A"

Branch

40.00 Acres

40.00 Acres

40.00 Acres.

60.00 Acres.

40.00 Acres

60.00 Acres

40.00 Acres.

① J.M. Chalover  
1924  
1925  
1926  
B

62.00 Acres.

40.00 Acres

① J.M. Chalover  
1924  
1925  
1926  
C

36.00 Acres

40.00 Acres.

R.F.D. #1  
6000 S.W.

Branch

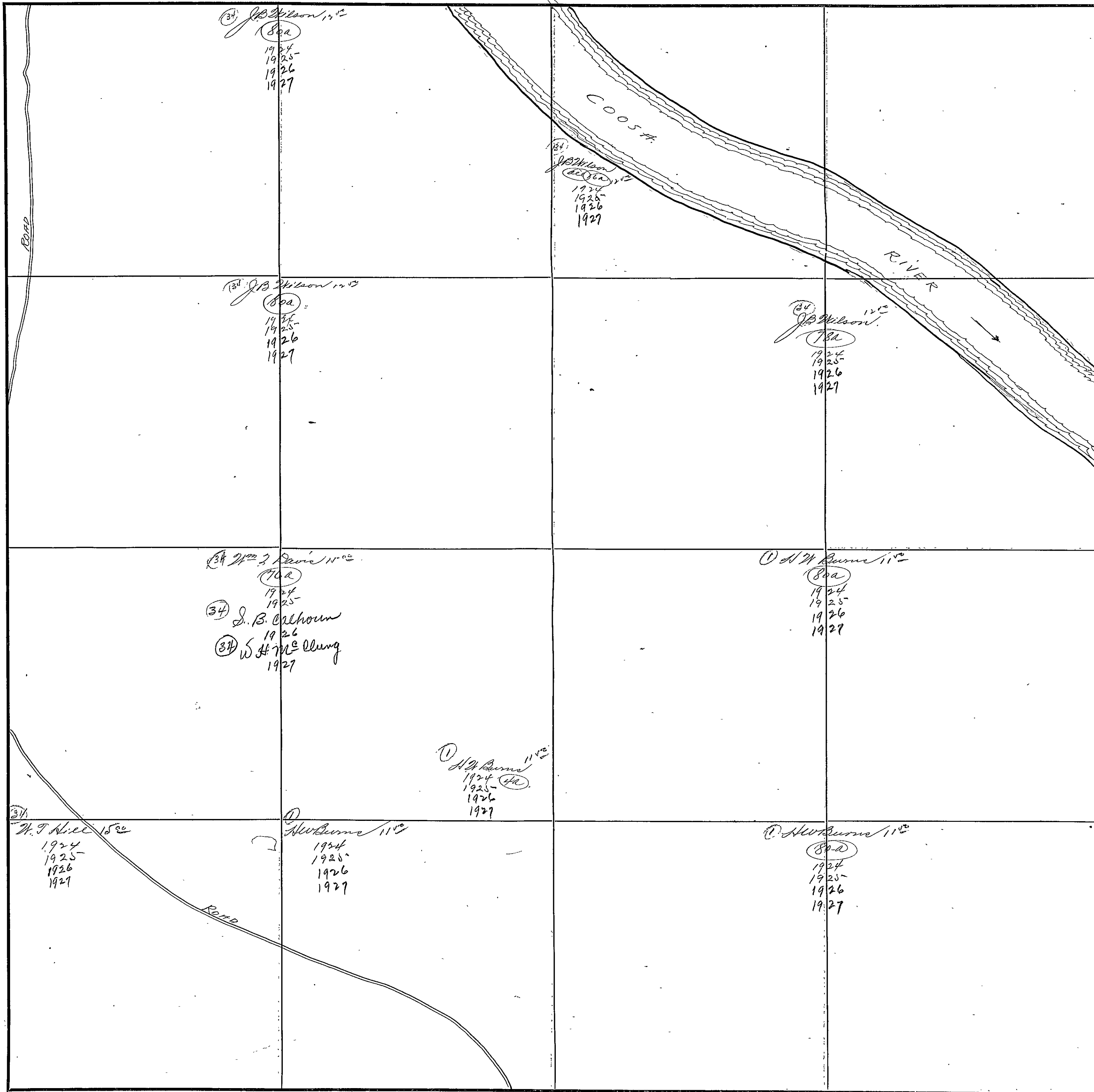
442

FORM 1-8, T. C.  
MARSHALL & BRUCE CO., NASHVILLE

SECTION 26

TOWNSHIP 12

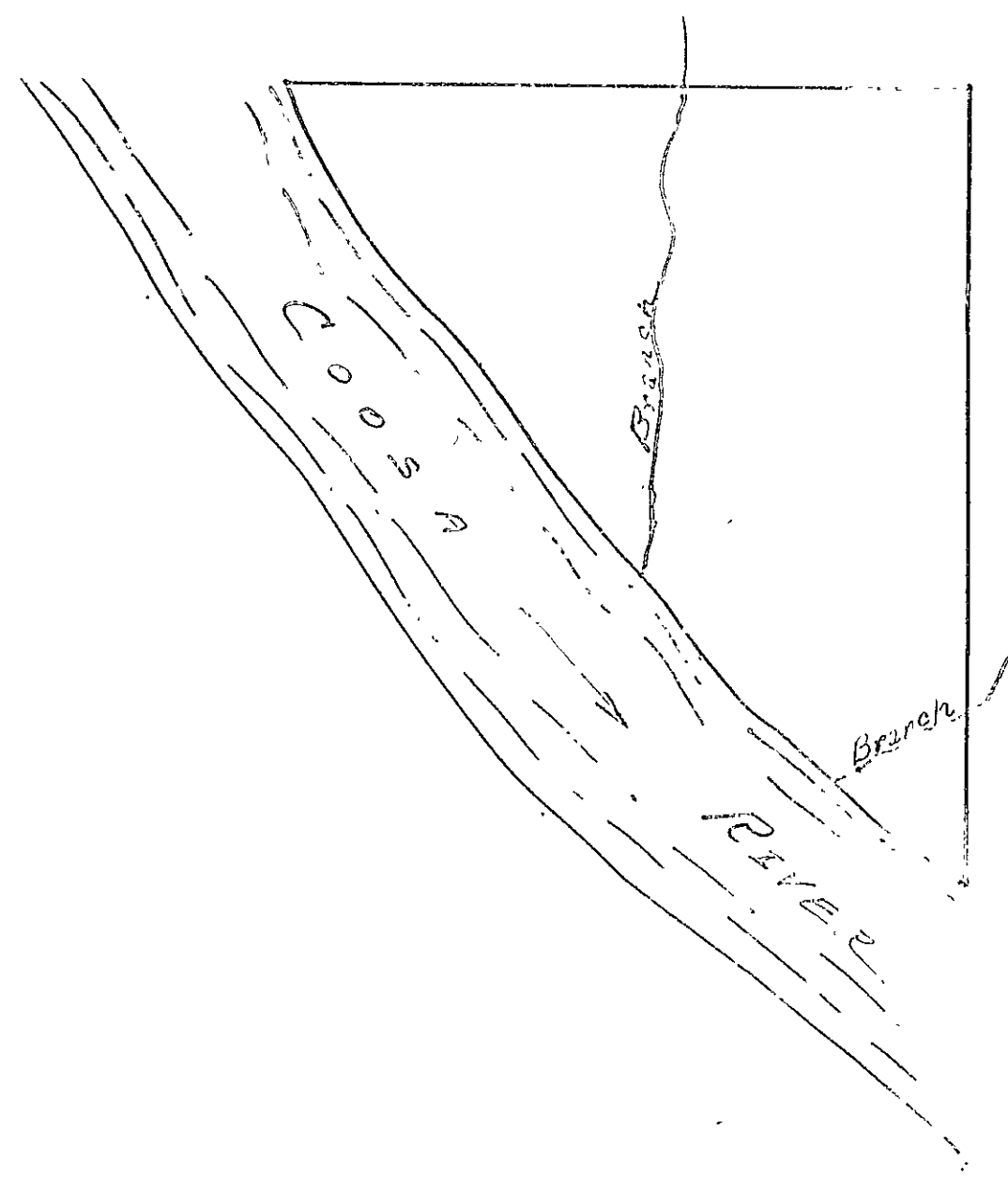
RANGE 6



COUNTY IOWA

Scale-300 Ft.=1 inch

Section - 26 - Township - 12 - Range - 6 - E.



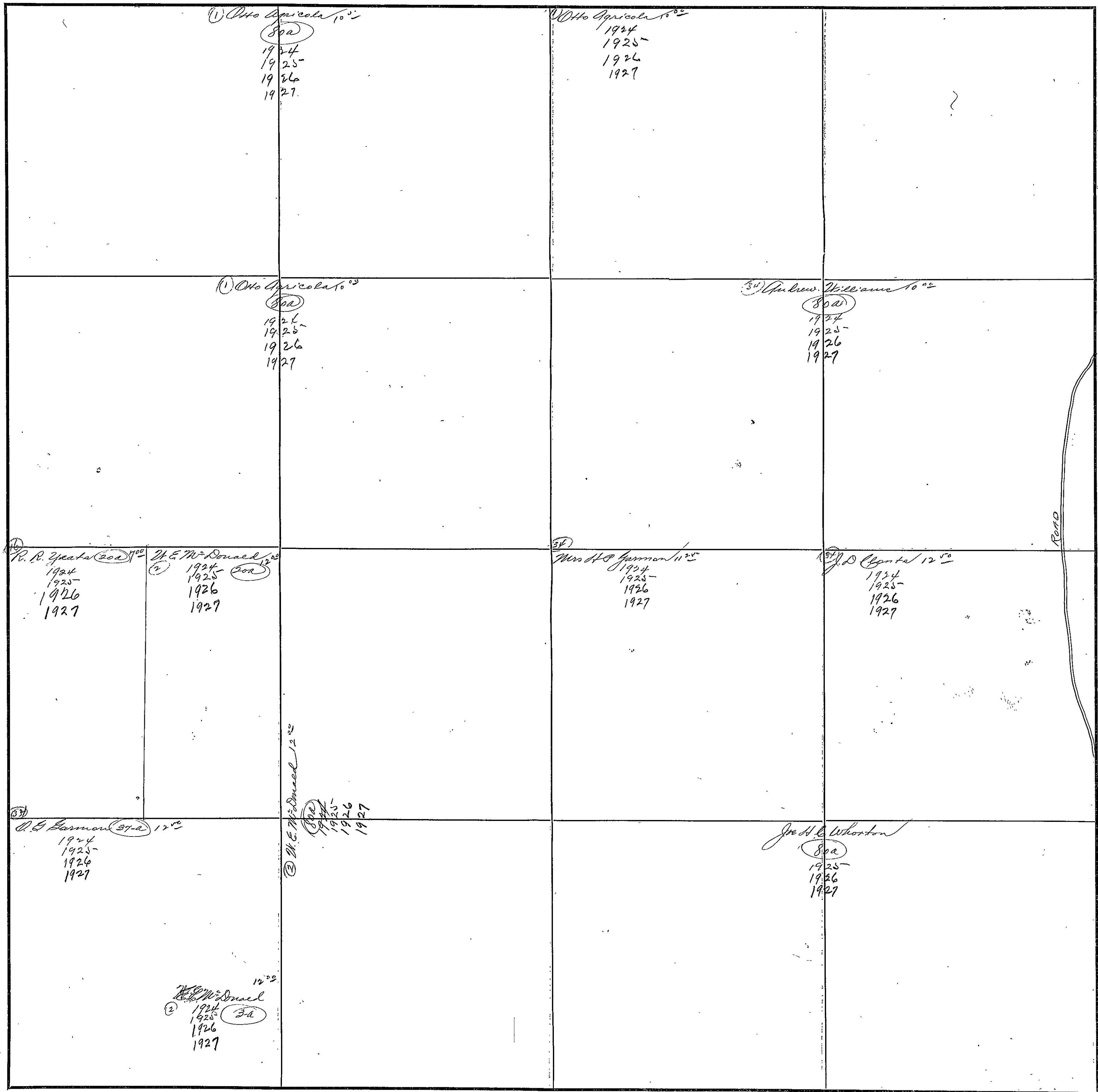
**ETOWAH**



SECTION 27

TOWNSHIP 12

RANGE 6



COUNTY ETOWAH

Scale-300 Ft.=1 inch

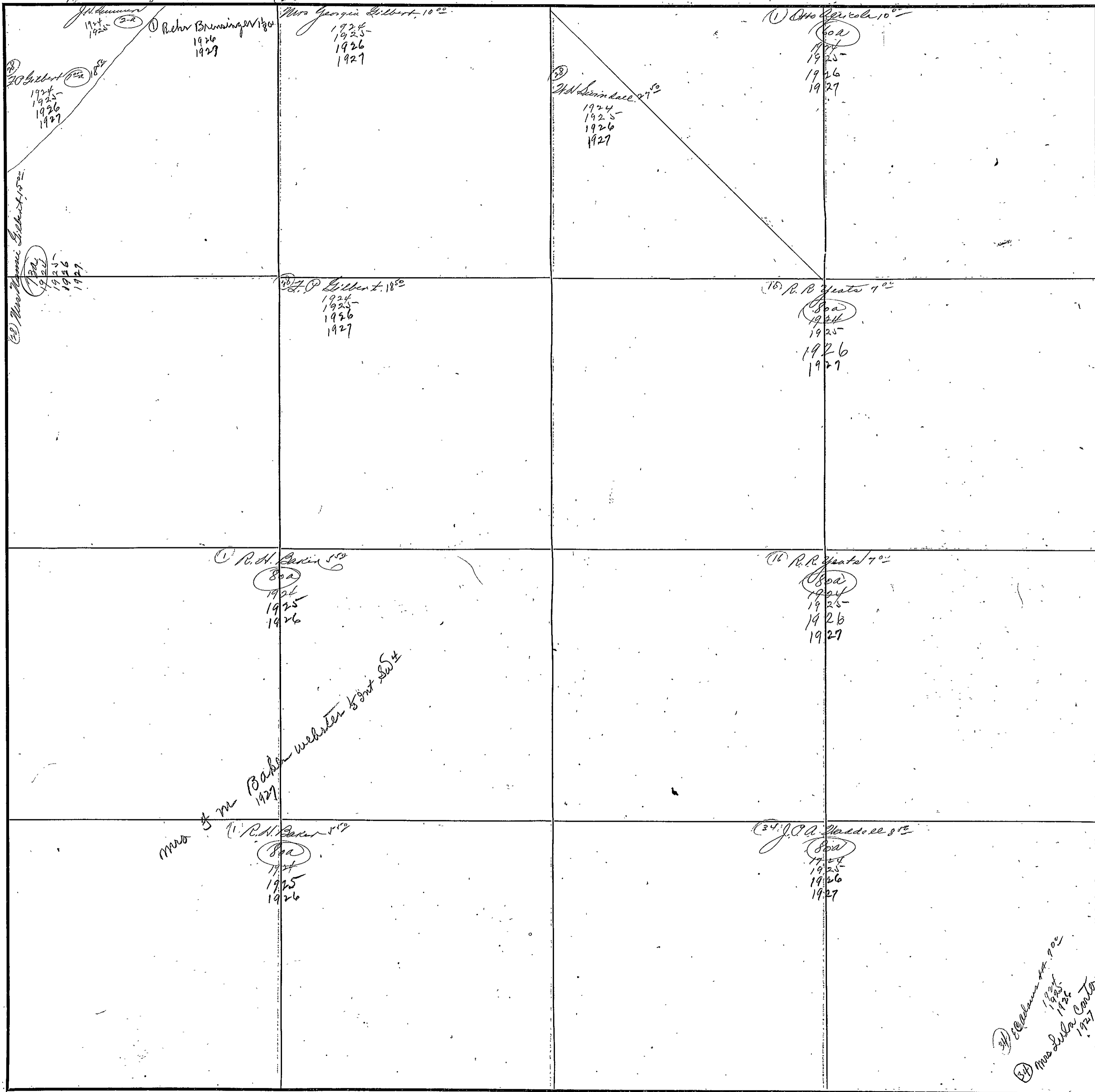
447.

FORM 1-B, T. C.  
MARSHALL & BRUCE CO., MARIETTA

SECTION 28

TOWNSHIP 12

RANGE 6



COUNTY ETOWAH

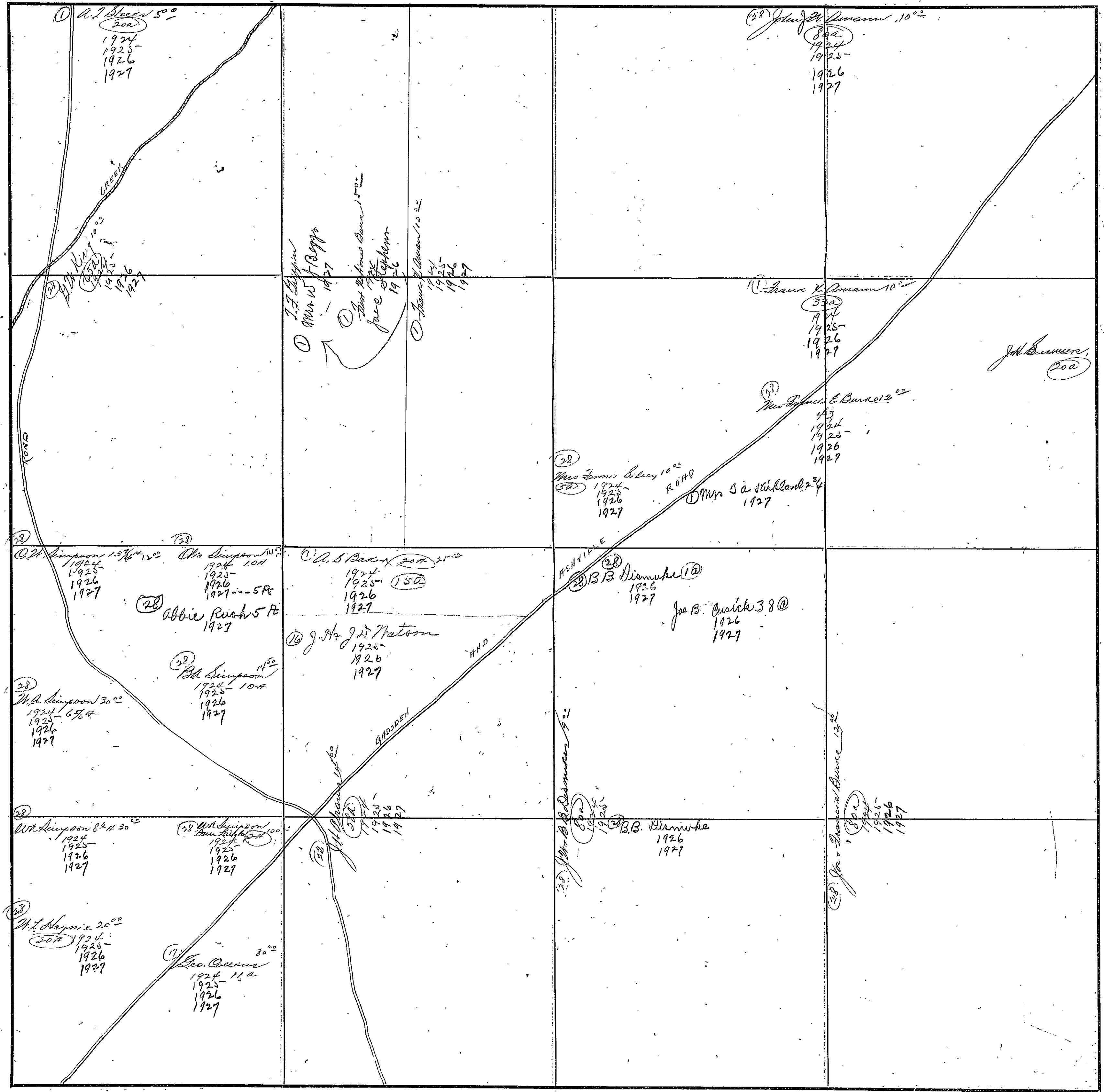
Scale-300 Ft.=1 inch

FORM 1-S, T. C.  
MARSHALL & BRUCE CO., NASHVILLE

SECTION 29

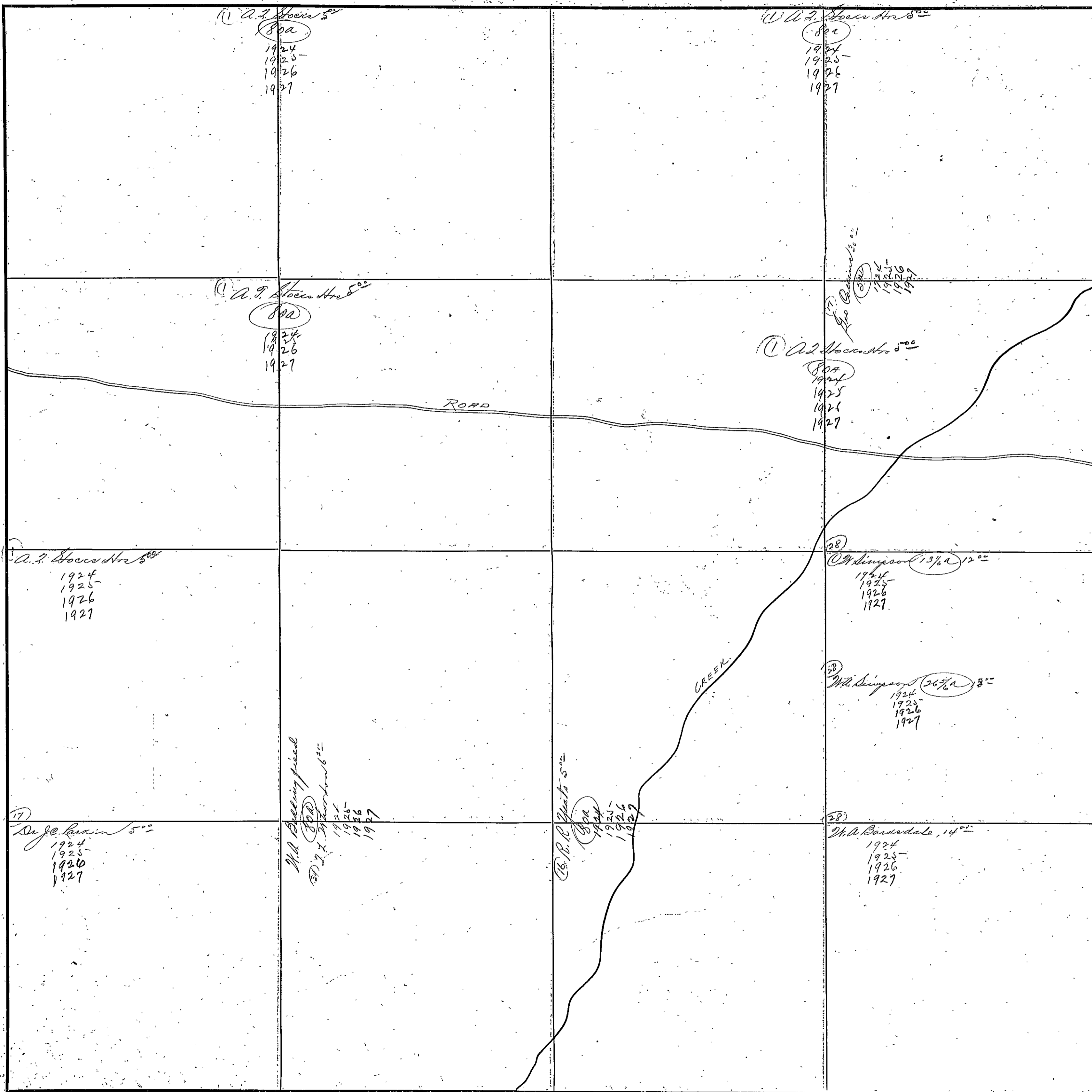
TOWNSHIP 12

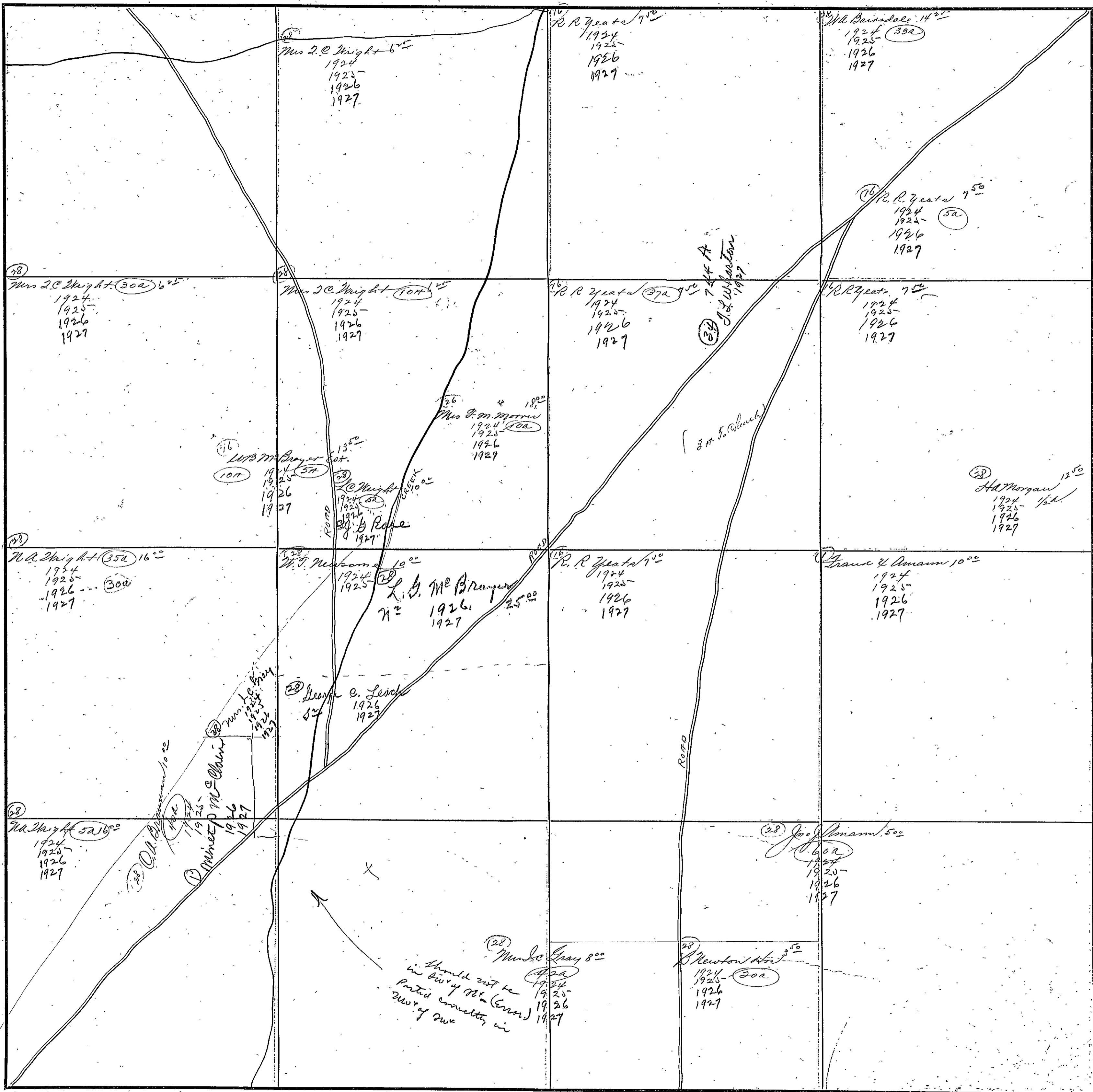
RANGE 6

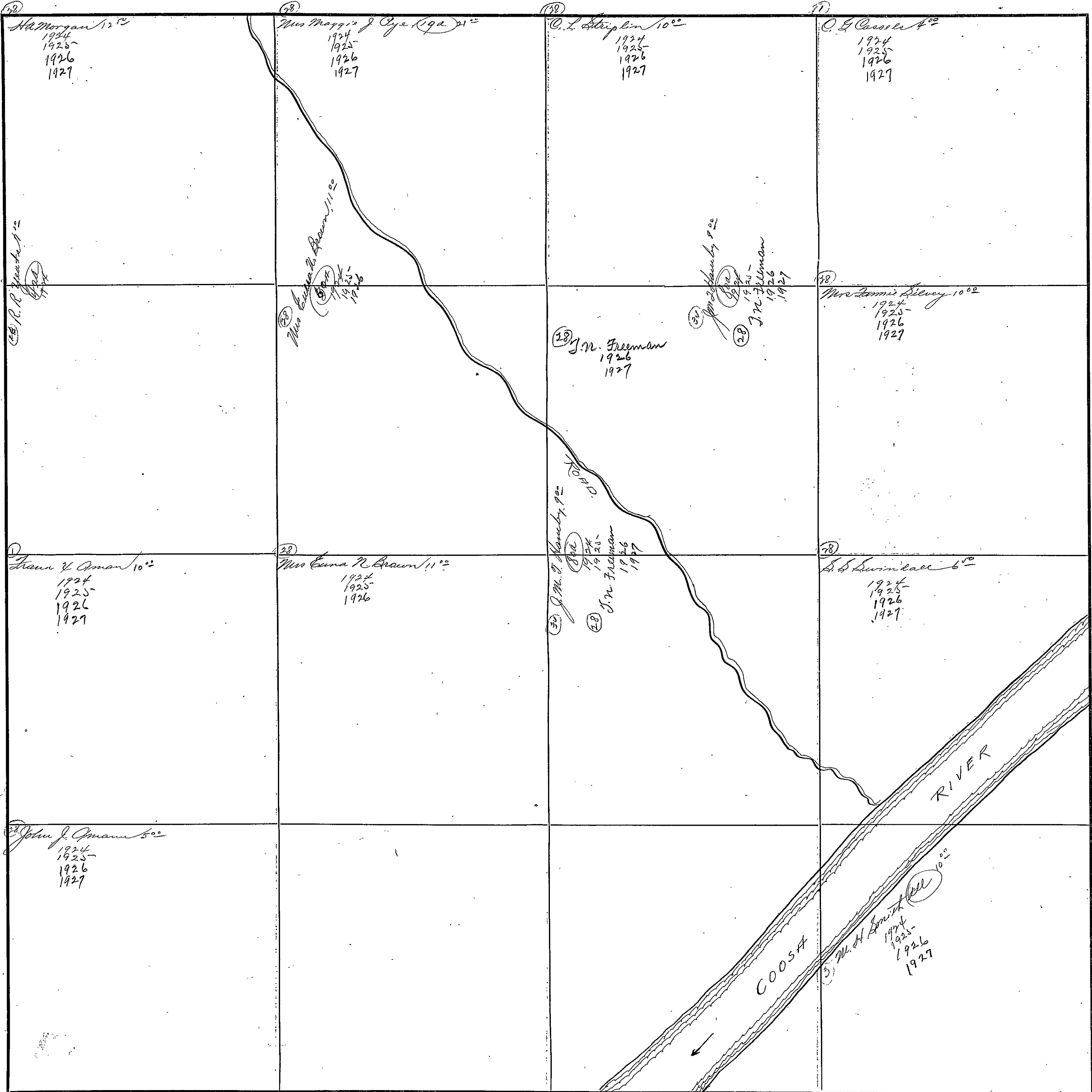


COUNTY ETOWAH

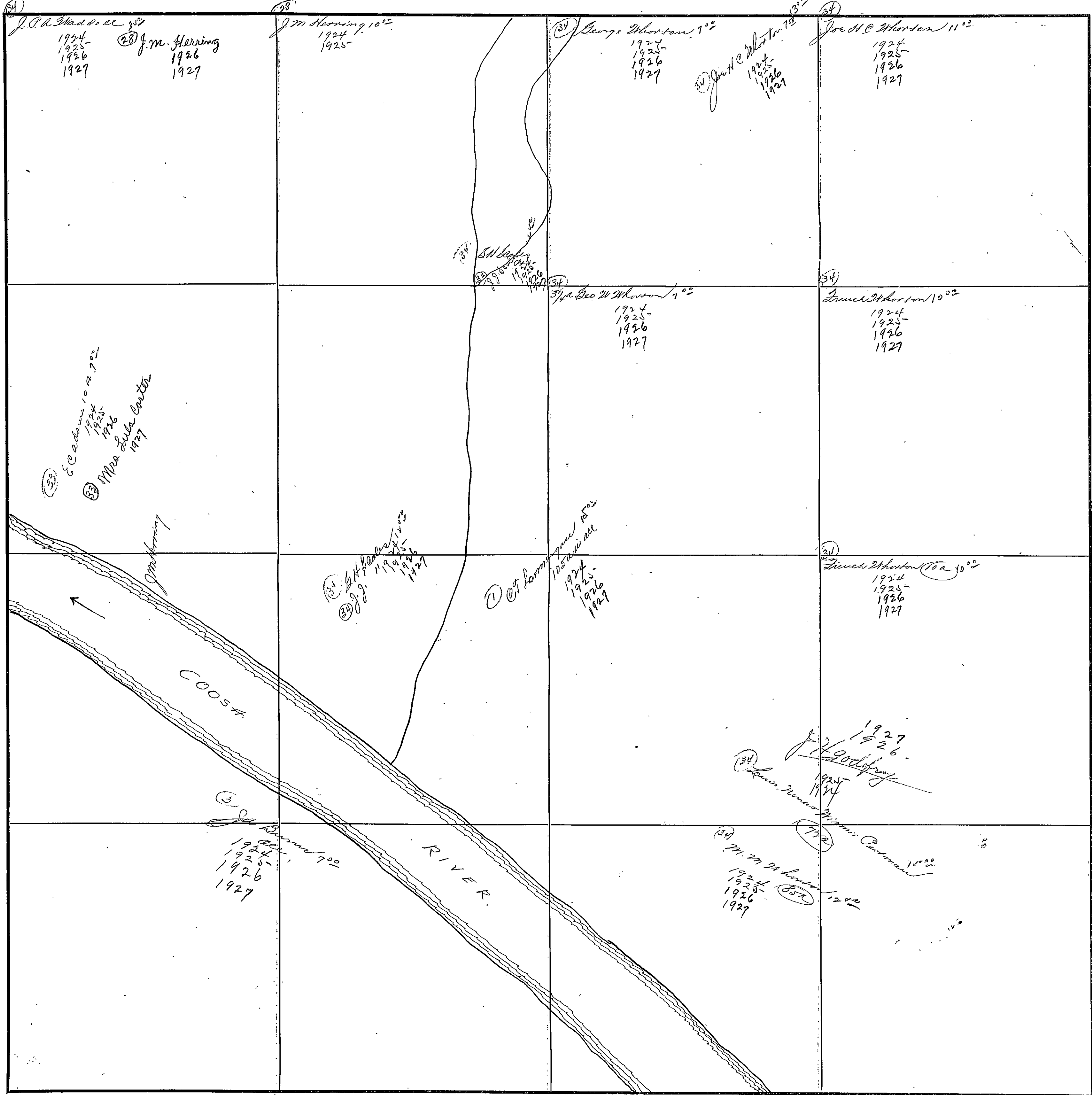
Scale-300 Ft.=1 inch











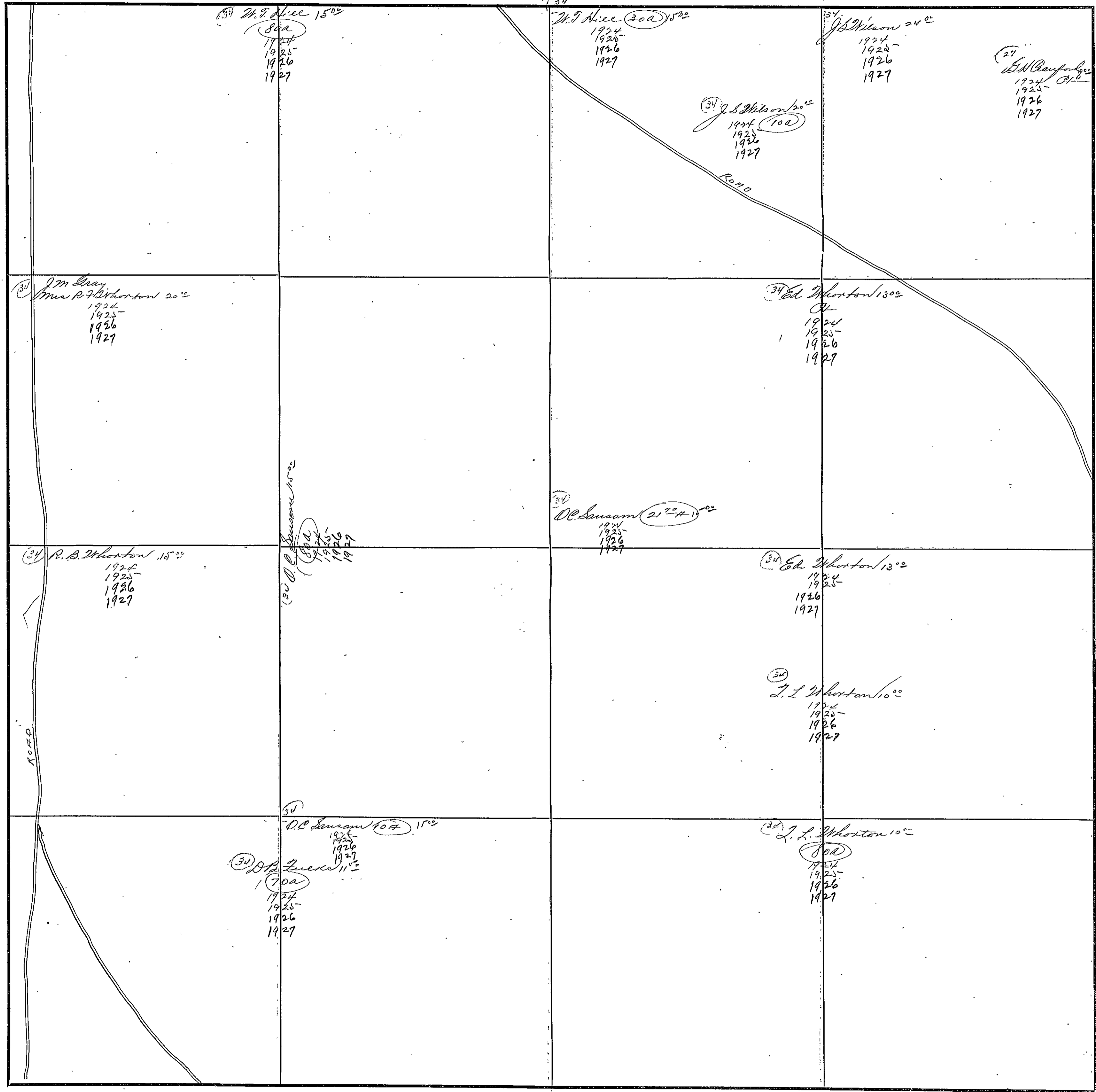


FORM 1-S. T. C.  
MARSHALL & BRUCE CO., NASHVILLE

SECTION 35

TOWNSHIP 12

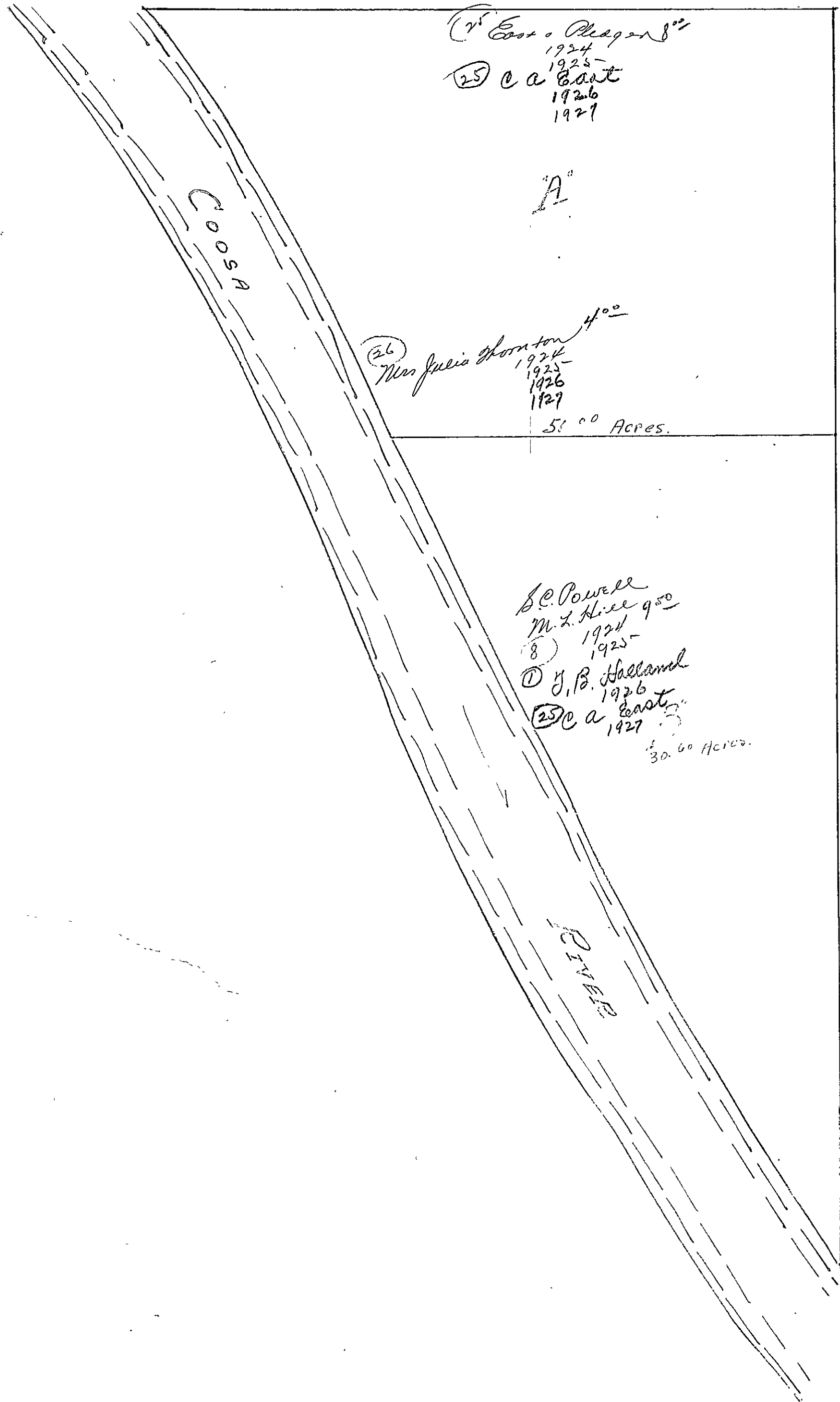
RANGE 6



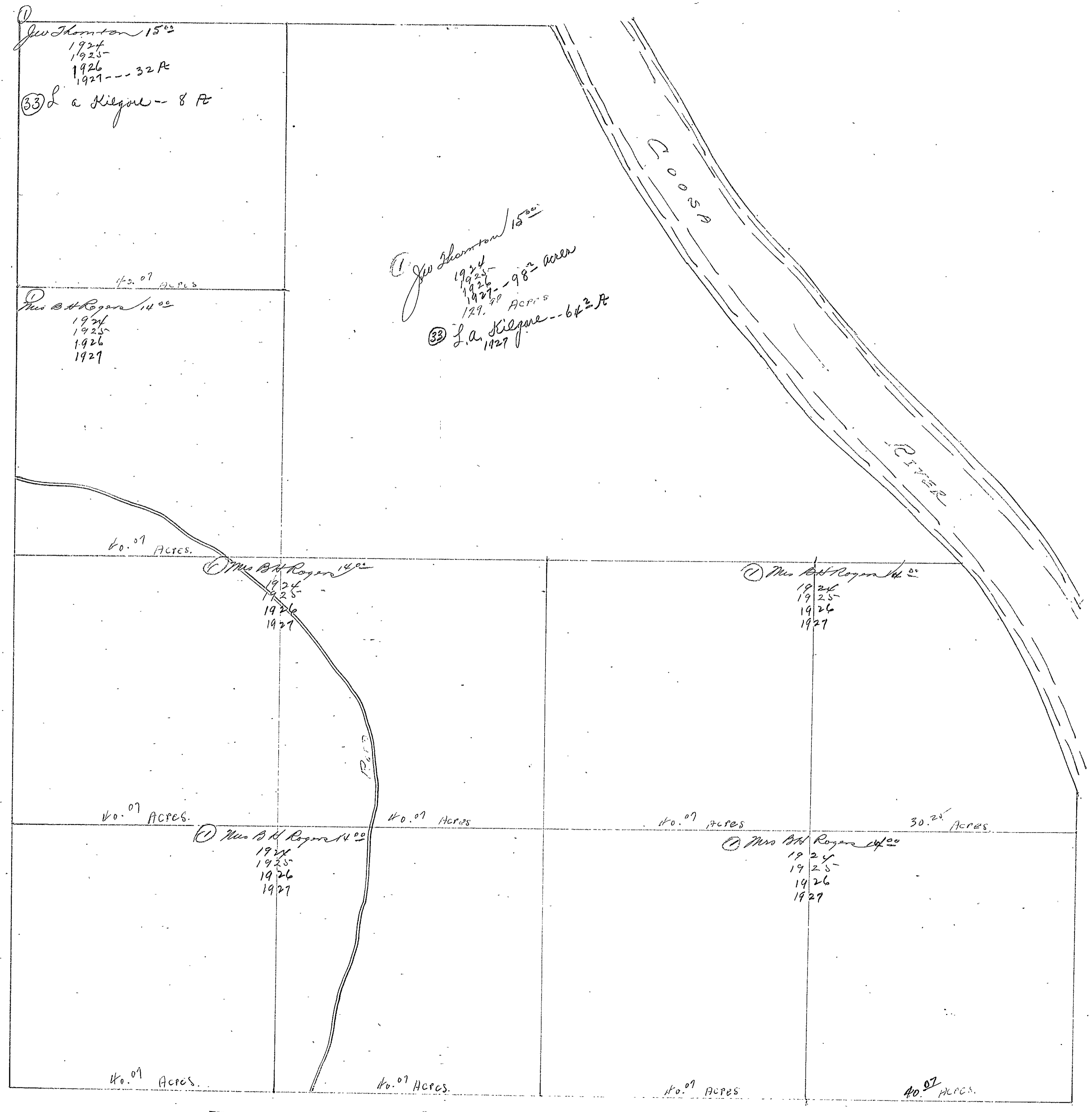
COUNTY ETOWAH

Scale-300 Ft.=1 Inch

Section - 36 - Township - 12 - Range - 6-E.



Section 36 Township 12 Range 6E.



① Jew Thornton 15<sup>00</sup>  
 1924  
 1925  
 1926  
 1927 --- 32 A

③ L. A. Kilgore -- 8 A

40.07 Acres

① Mrs B H Rogers 14<sup>00</sup>  
 1924  
 1925  
 1926  
 1927

① Jew Thornton 15<sup>00</sup>  
 1924  
 1925  
 1926  
 1927 --- 98<sup>00</sup> acres

③ L. A. Kilgore -- 64<sup>00</sup> A

40.07 Acres

① Mrs B H Rogers 14<sup>00</sup>  
 1924  
 1925  
 1926  
 1927

① Mrs B H Rogers 14<sup>00</sup>  
 1924  
 1925  
 1926  
 1927

40.07 Acres

① Mrs B H Rogers 14<sup>00</sup>  
 1924  
 1925  
 1926  
 1927

40.07 Acres

40.07 Acres

① Mrs B H Rogers 14<sup>00</sup>  
 1924  
 1925  
 1926  
 1927

30.25 Acres

40.07 Acres

40.07 Acres

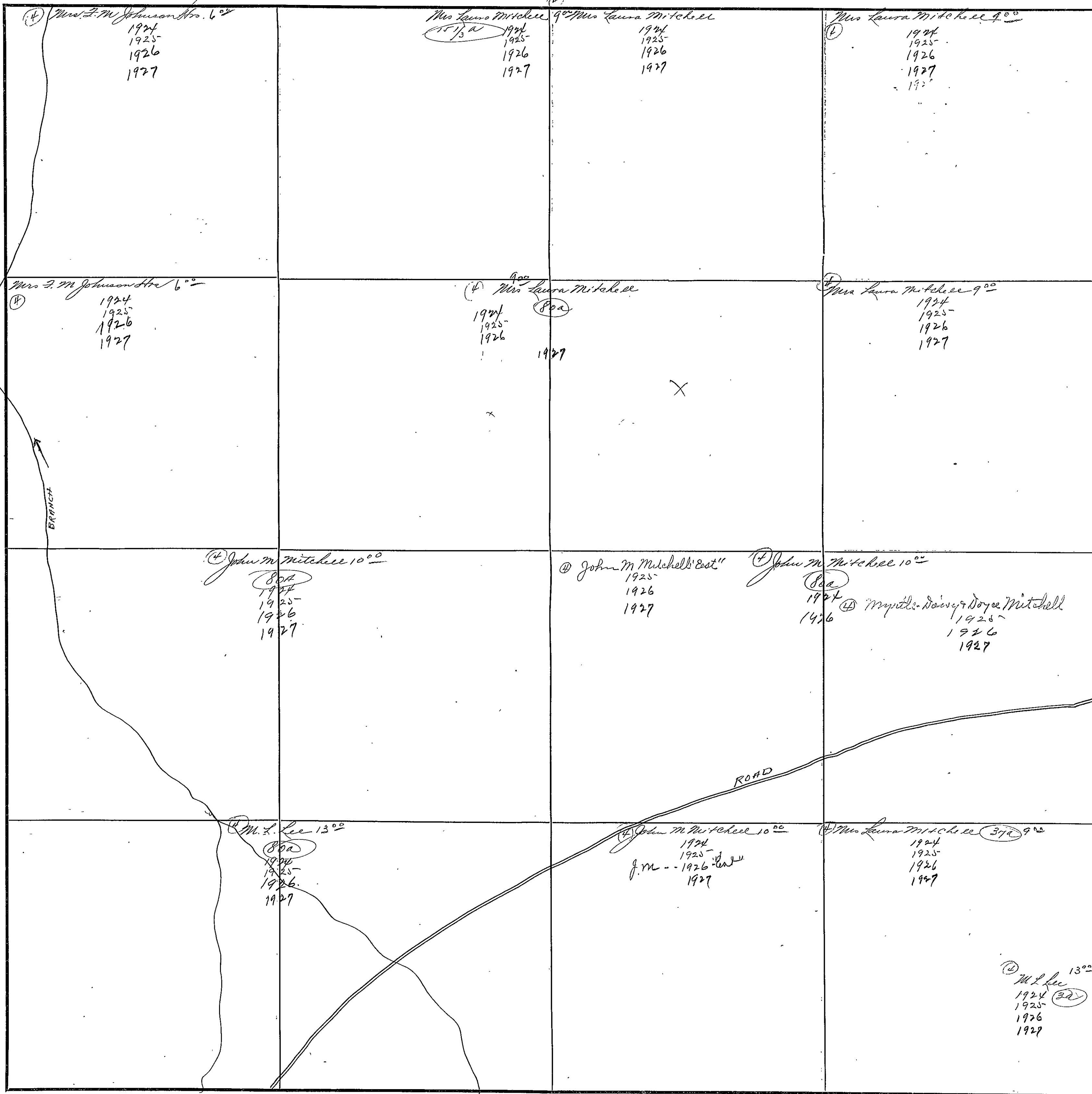
40.07 Acres

40.07 Acres

SECTION 1

TOWNSHIP 12

RANGE 7



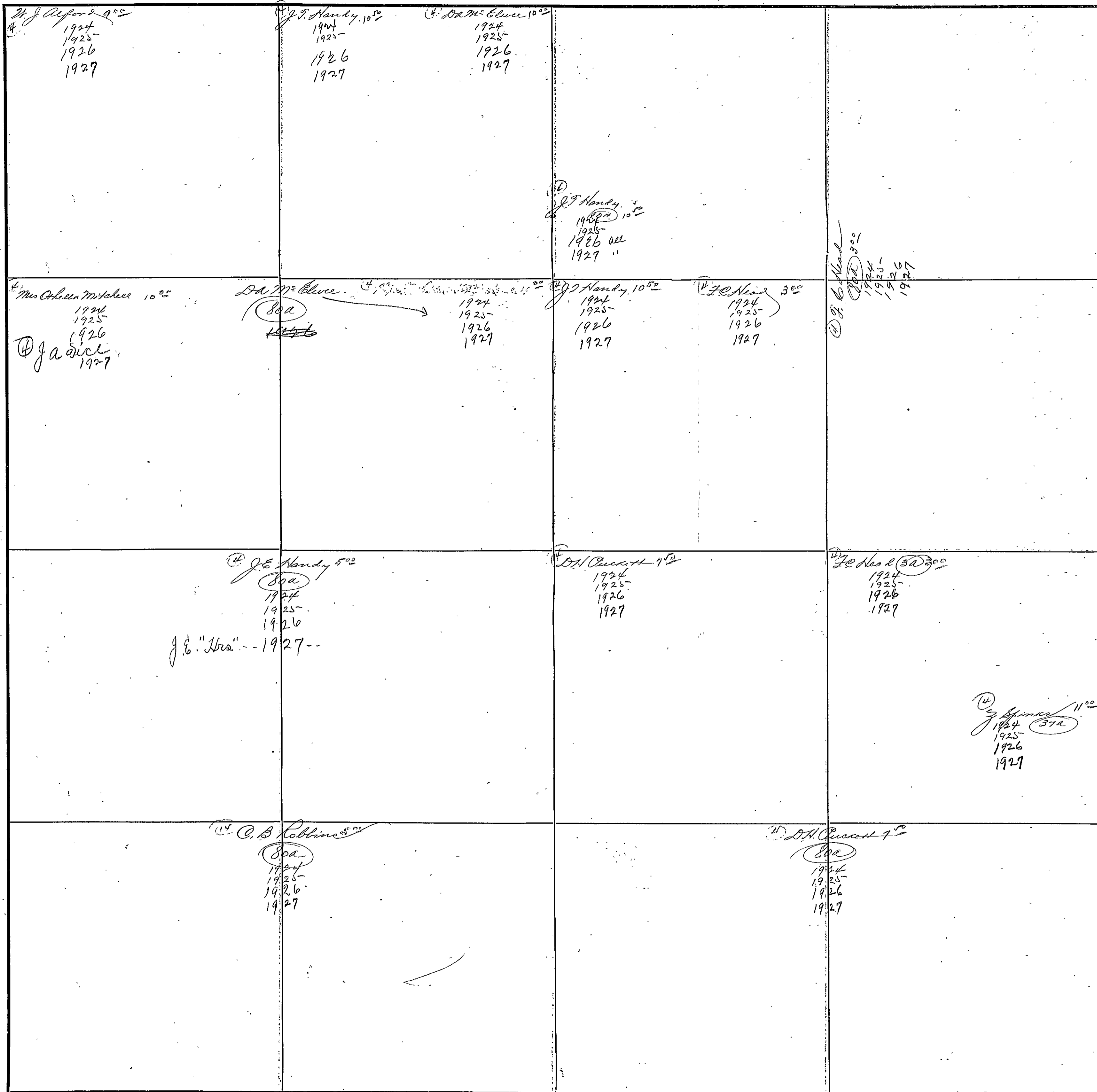
COUNTY ETOWAH

Scale - 300 Ft. = 1 Inch

SECTION 21

TOWNSHIP 12

RANGE 7



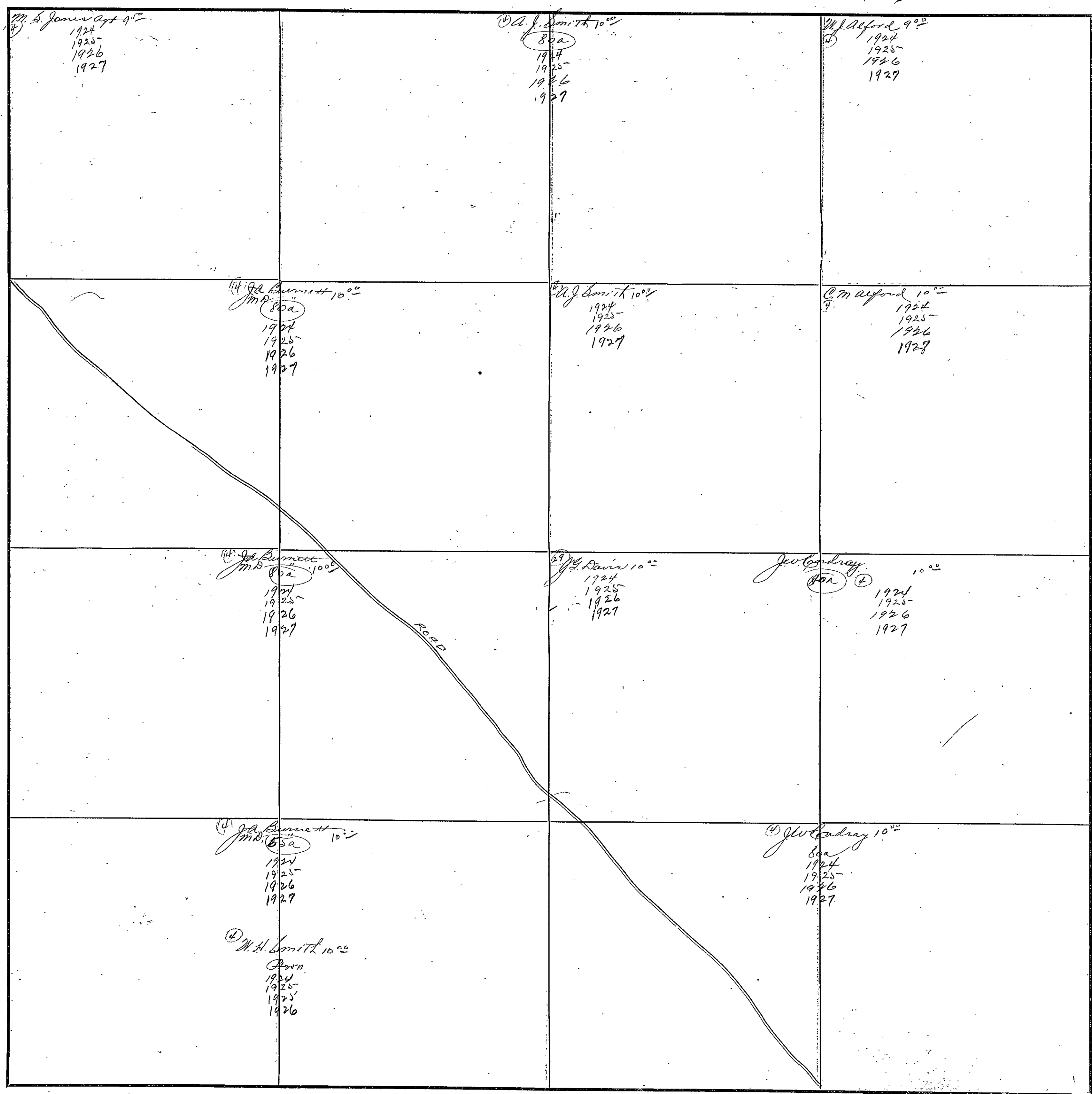
COUNTY BLOWN

Scale-300 Ft.=1 inch

SECTION 3

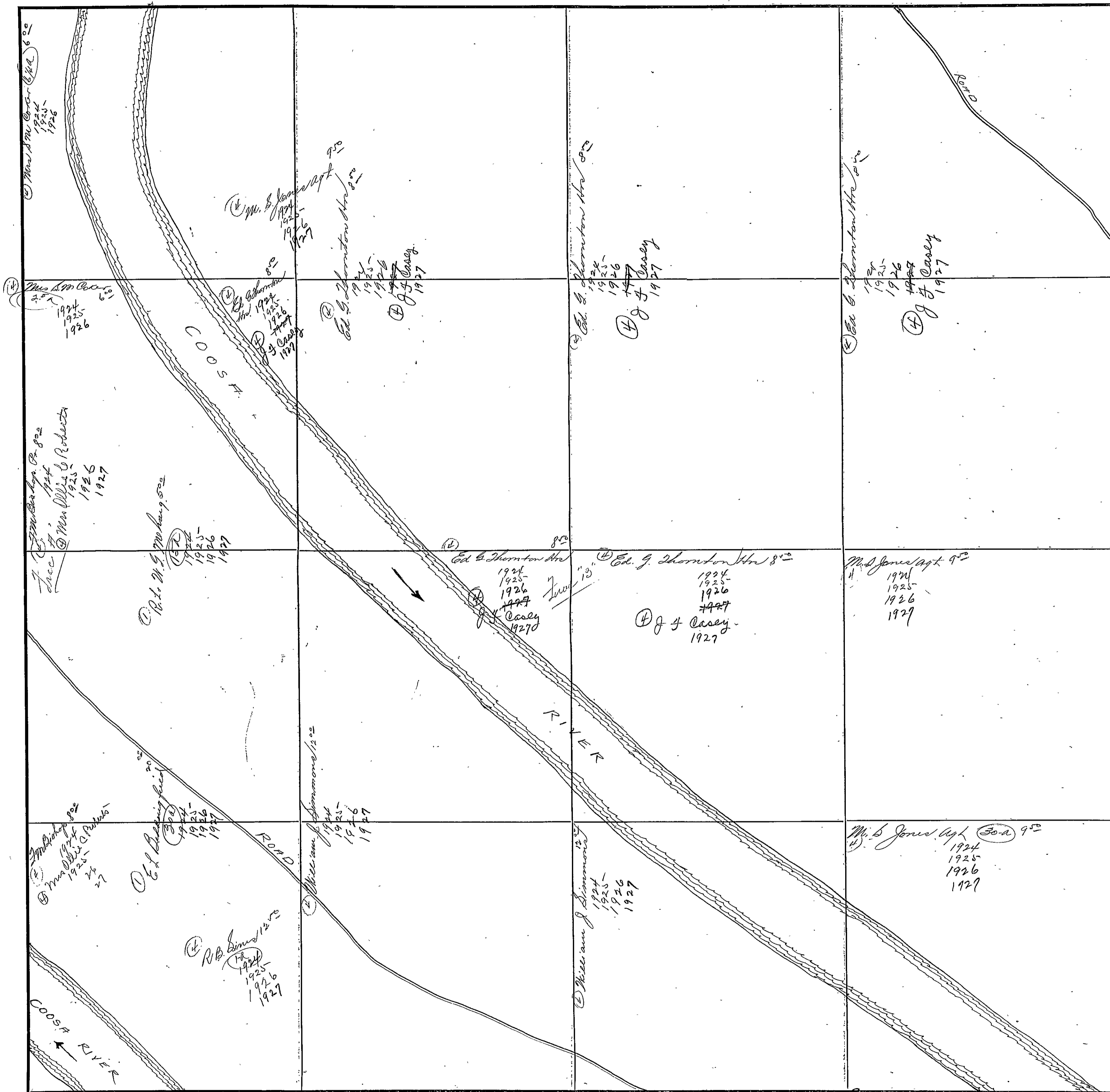
TOWNSHIP 72

RANGE 7



COUNTY ETOWAH

Scale-300 Ft.=1 Inch

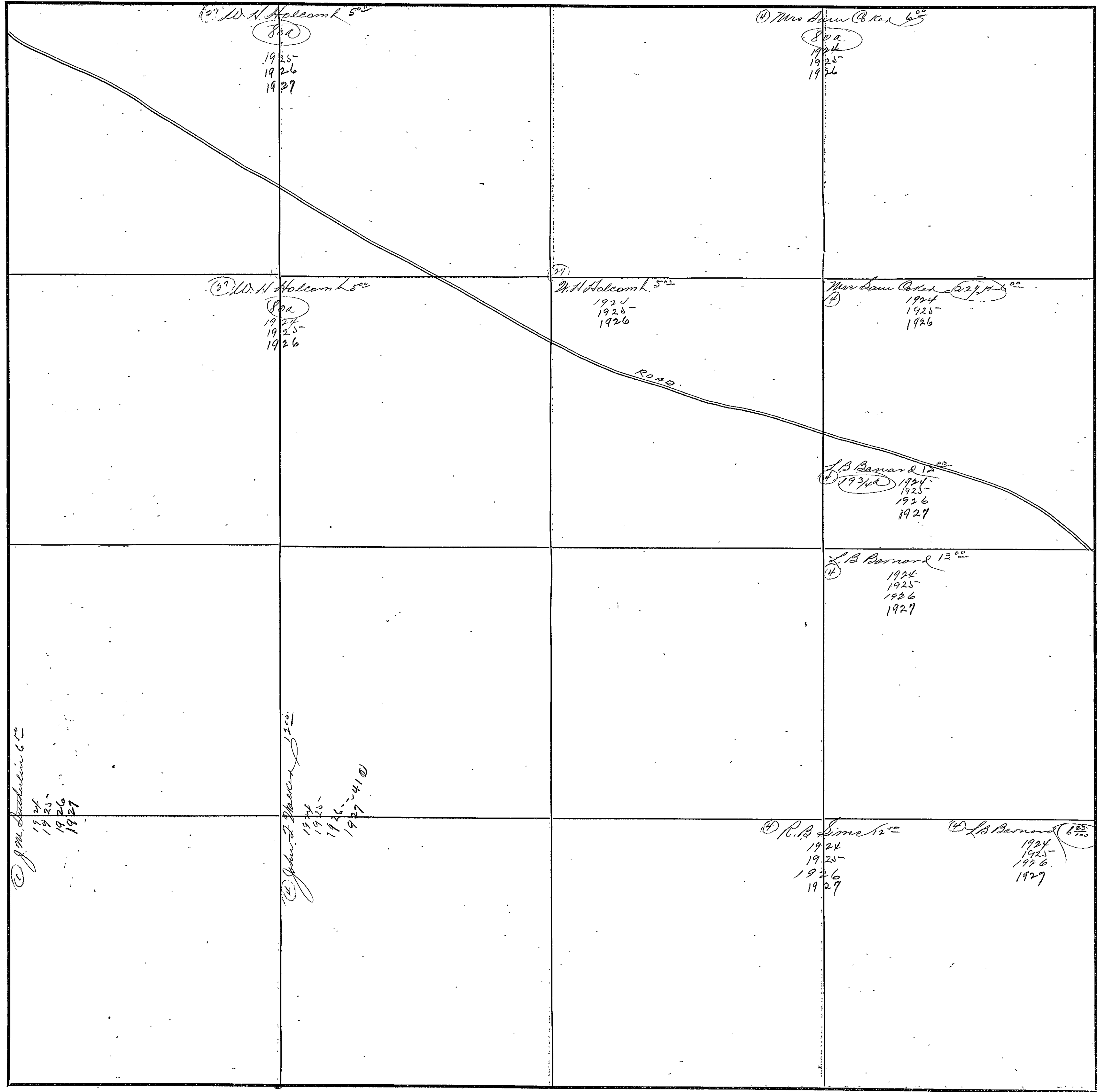


FORM 1-S.T.C.  
MARSHALL & BRUCE CO., NASHVILLE

SECTION 5

TOWNSHIP 12

RANGE 7

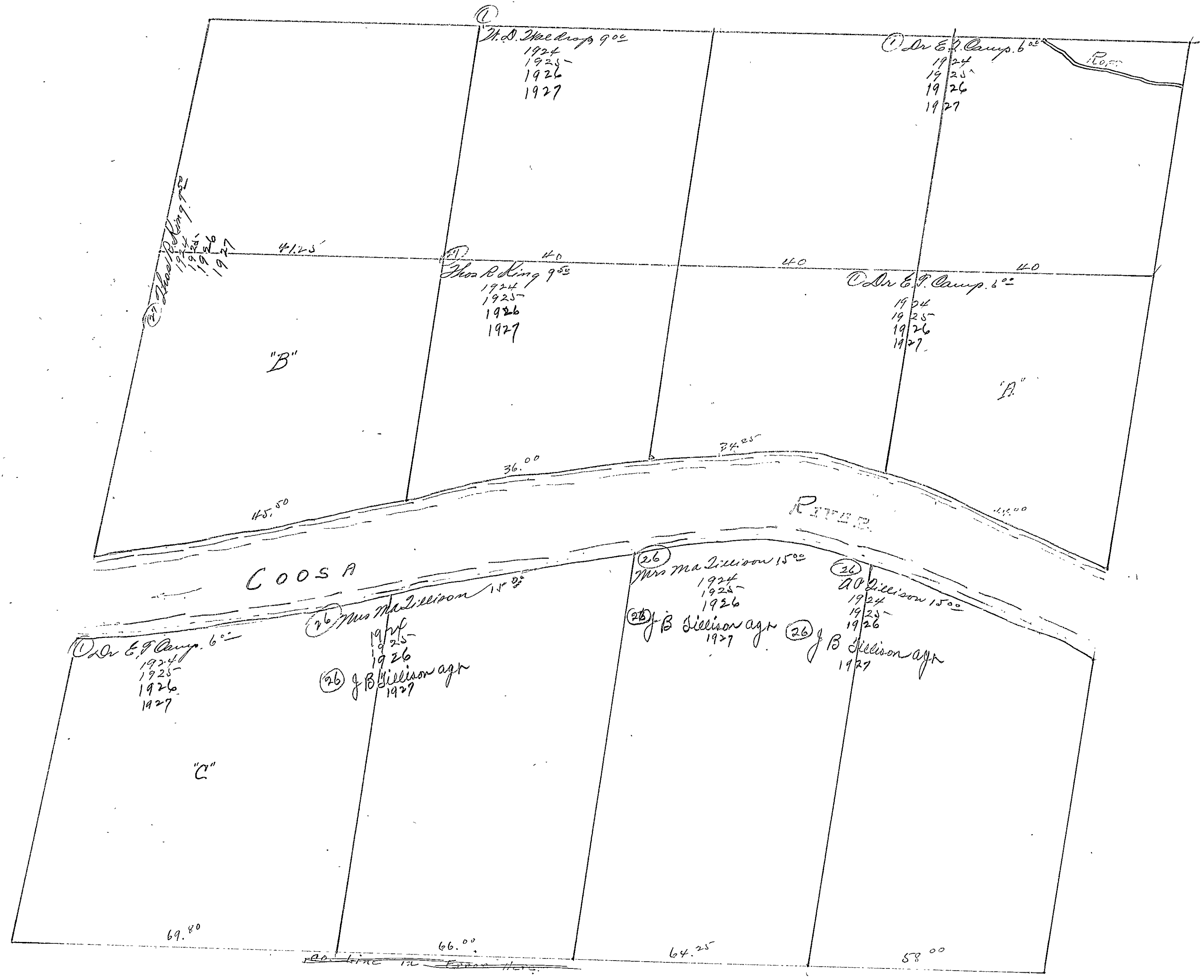


COUNTY ETOWAH

Scale-300 Ft.=1 inch

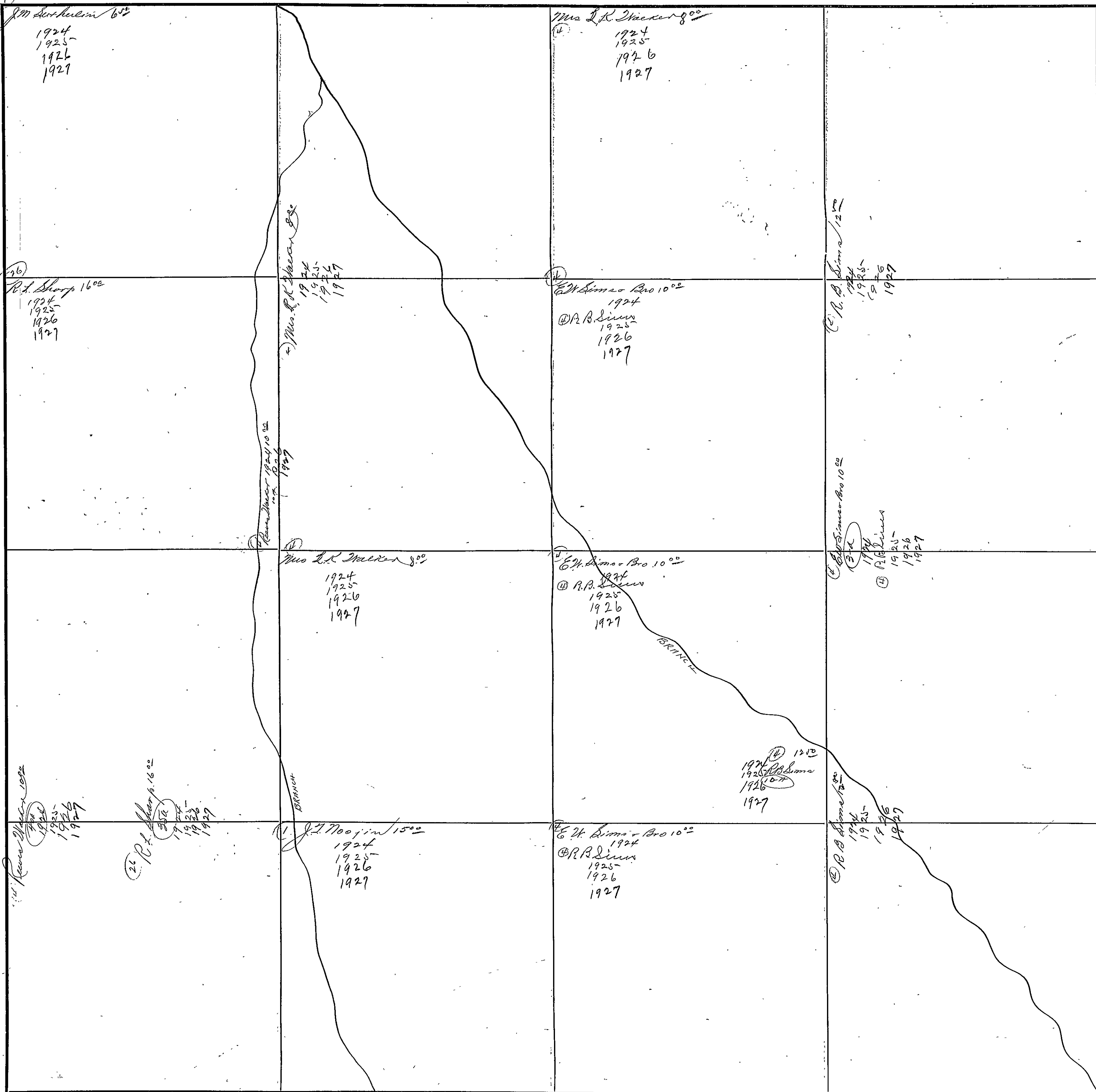


Section - 6 - Township - 12 - Range - 7 - E.



TOWNSHIP

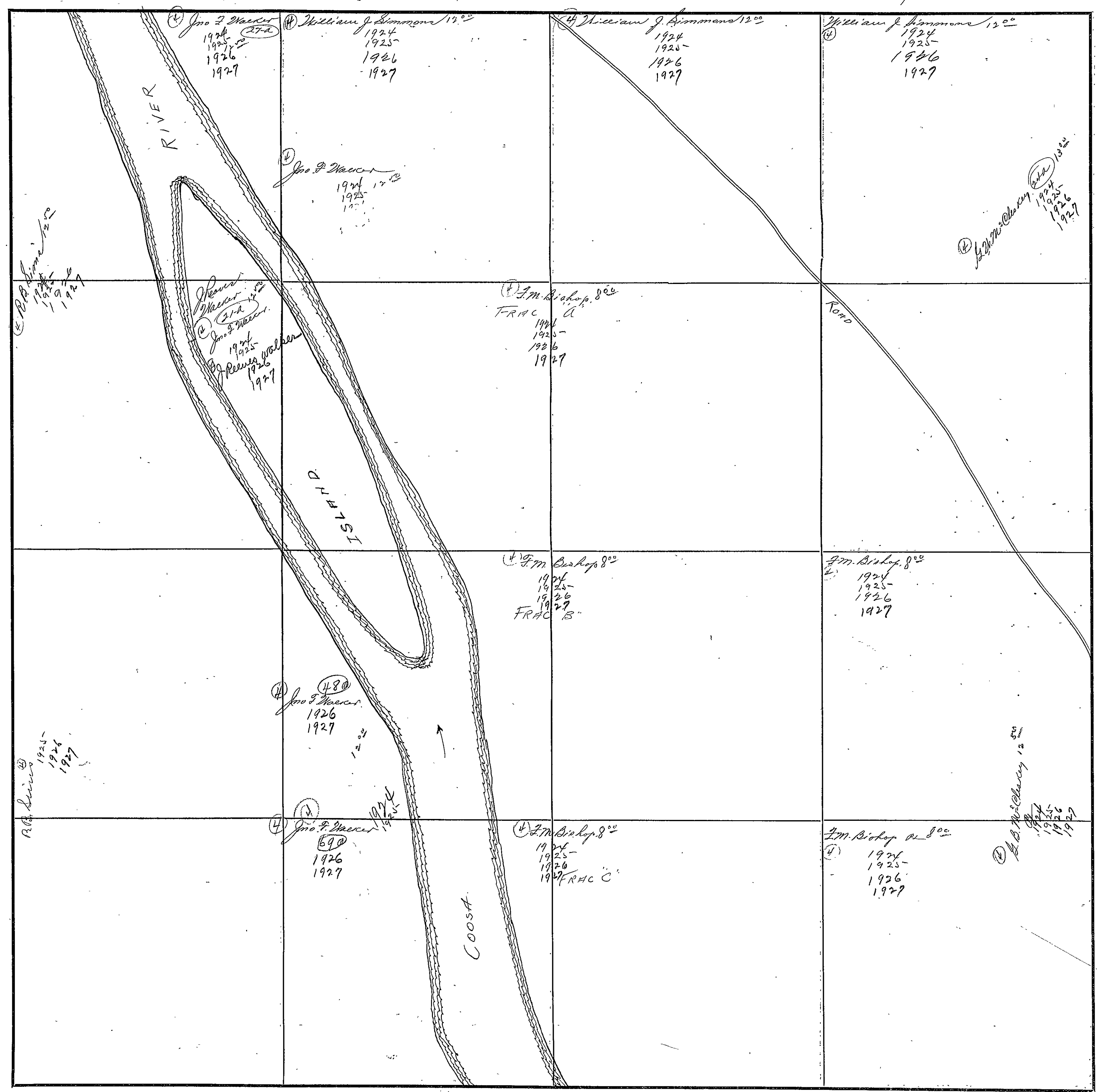




SECTION 9

TOWNSHIP 12

RANGE 7



COUNTY ETOWAH

Scale-300 Ft.=1 Inch

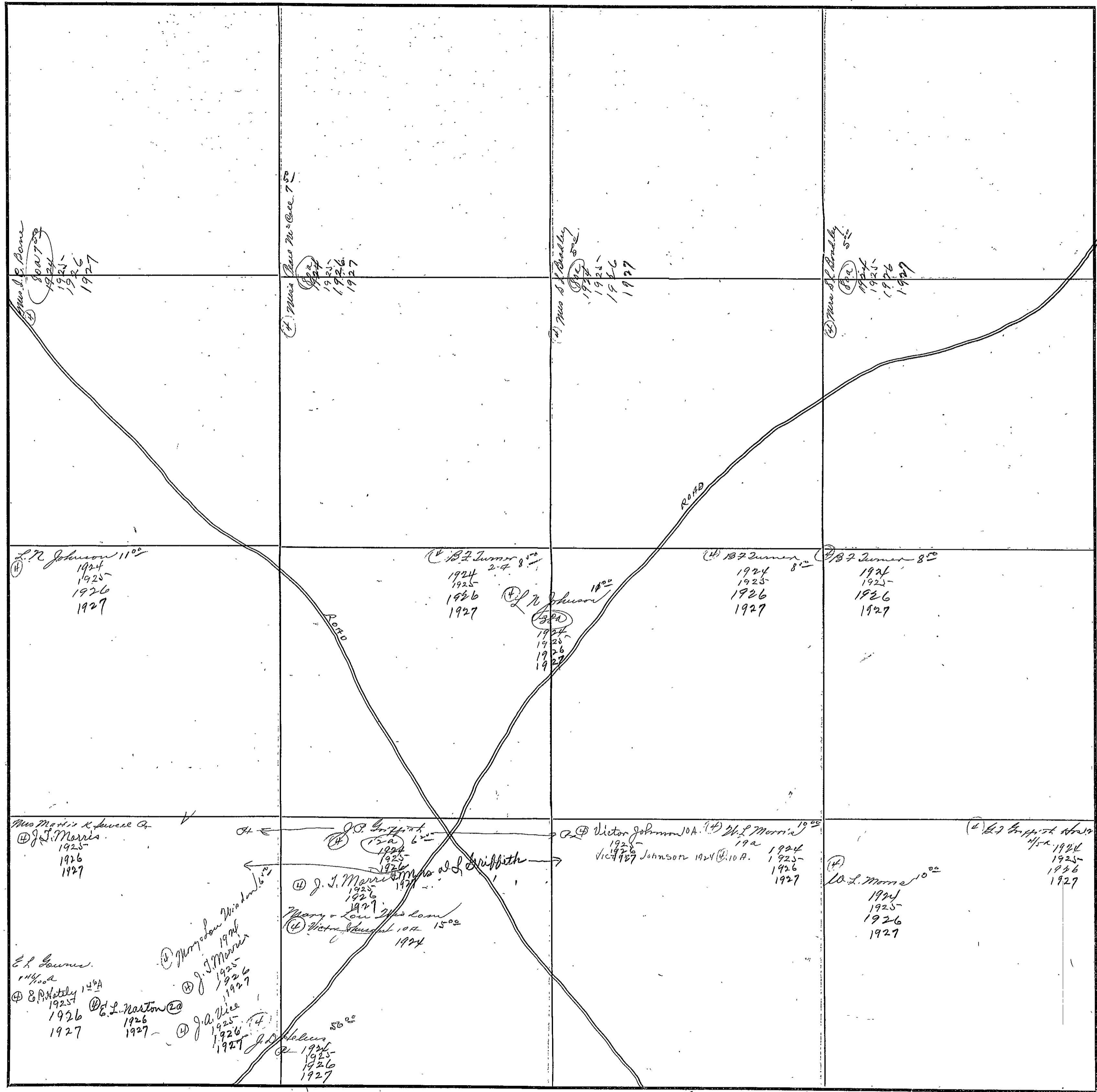


FORM 1-B, T.C.  
MARSHALL & BRUCE CO., NASHVILLE

SECTION 14

TOWNSHIP 17

RANGE 7



L. N. Johnson 1100  
1924  
1925  
1926  
1927

C. B. Turner 800  
1924  
1925  
1926  
1927

C. B. Turner 800  
1924  
1925  
1926  
1927

C. B. Turner 800  
1924  
1925  
1926  
1927

W. L. Morris 1000  
1925  
1926  
1927

J. J. Morris 1000  
1925  
1926  
1927

W. L. Morris 1000  
1924  
1925  
1926  
1927

W. L. Morris 1000  
1924  
1925  
1926  
1927

E. L. Gammes 1400  
1925  
1926  
1927

J. J. Morris 1000  
1925  
1926  
1927

E. L. Gammes 1400  
1925  
1926  
1927

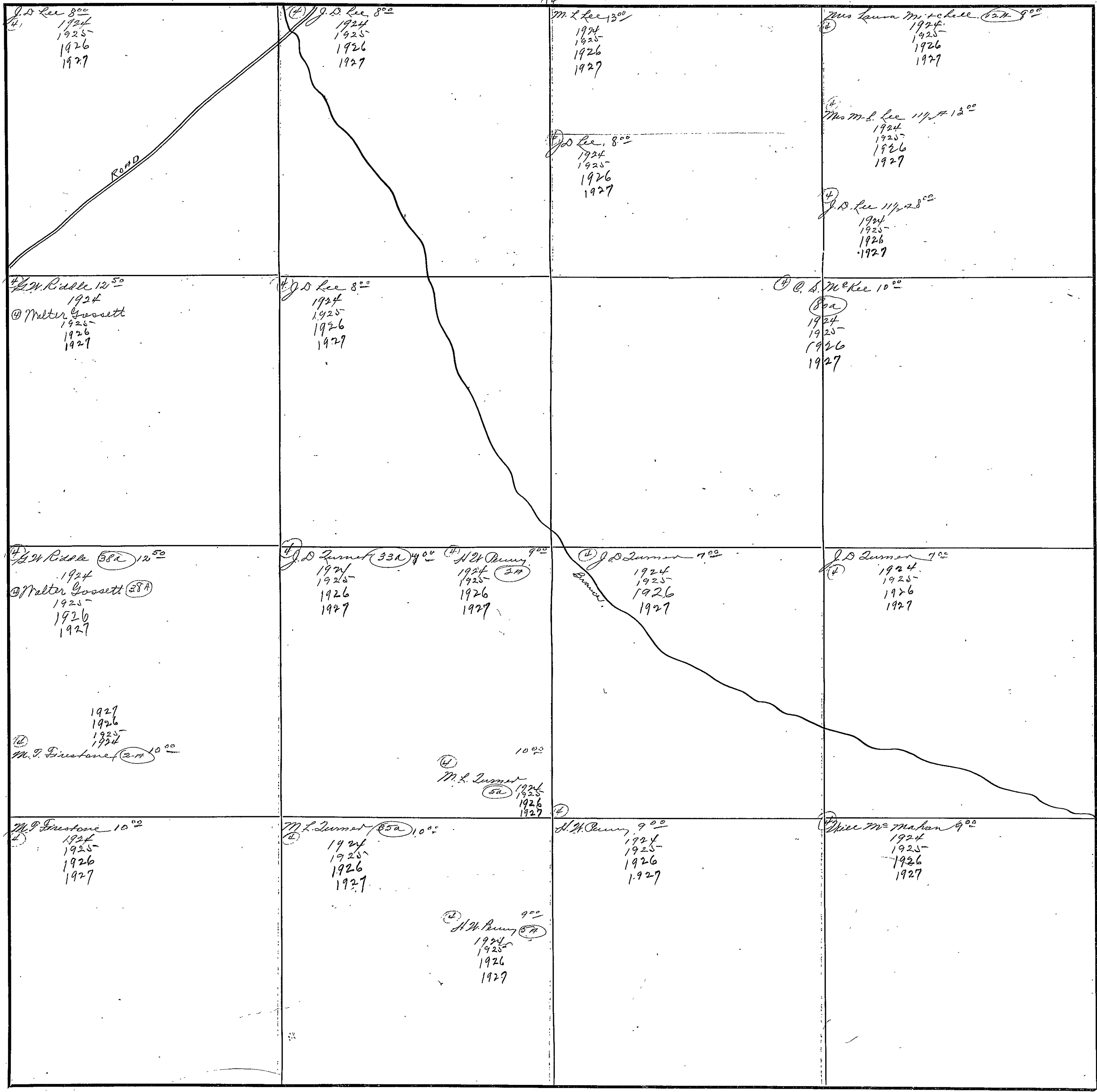
J. J. Morris 1000  
1925  
1926  
1927

Mary & Lou Johnson 1500  
1924

J. J. Morris 1000  
1925  
1926  
1927

COUNTY ETOWAH

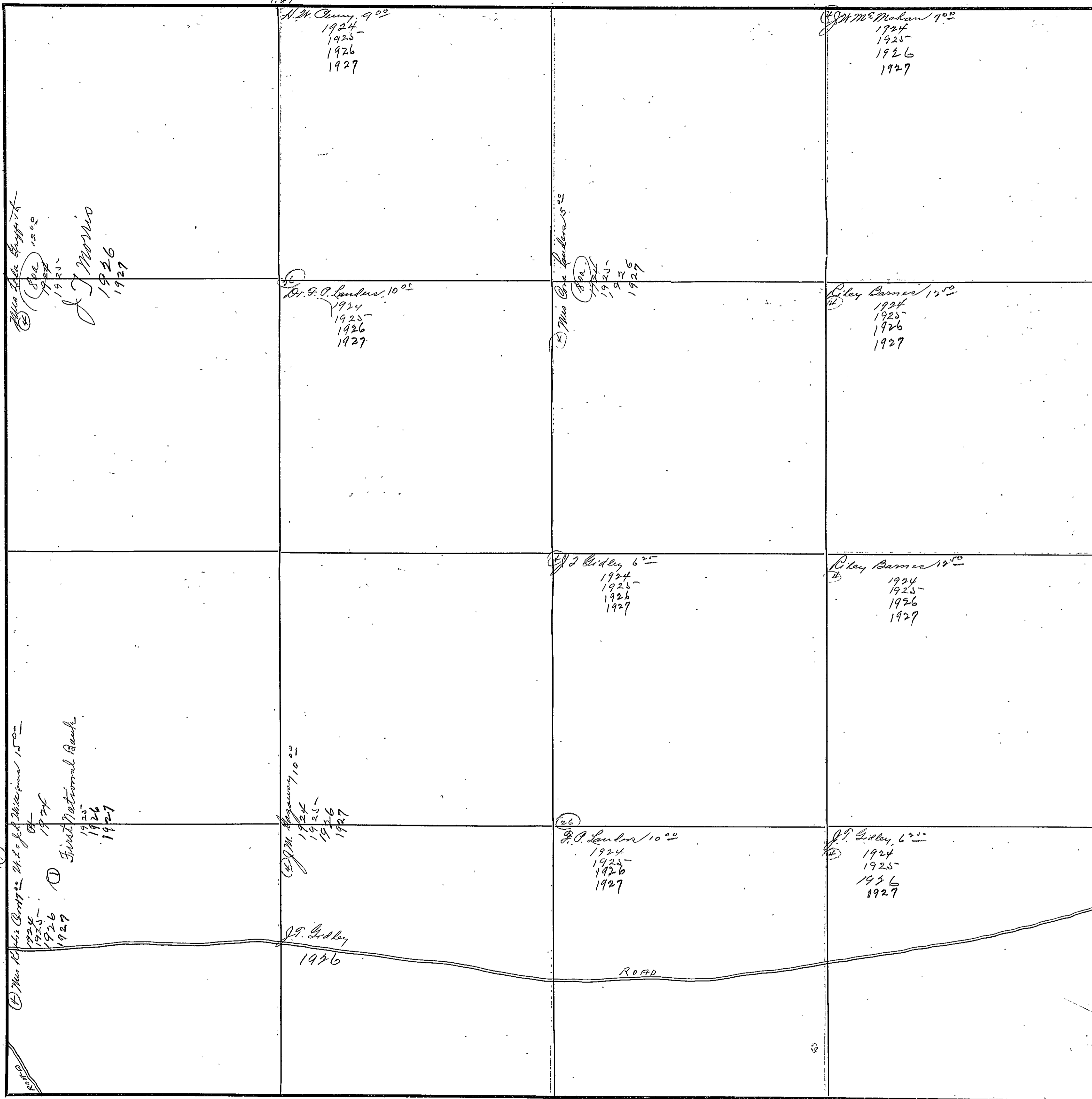
Scale-300 Ft.=1 inch



SECTION 13

TOWNSHIP 12

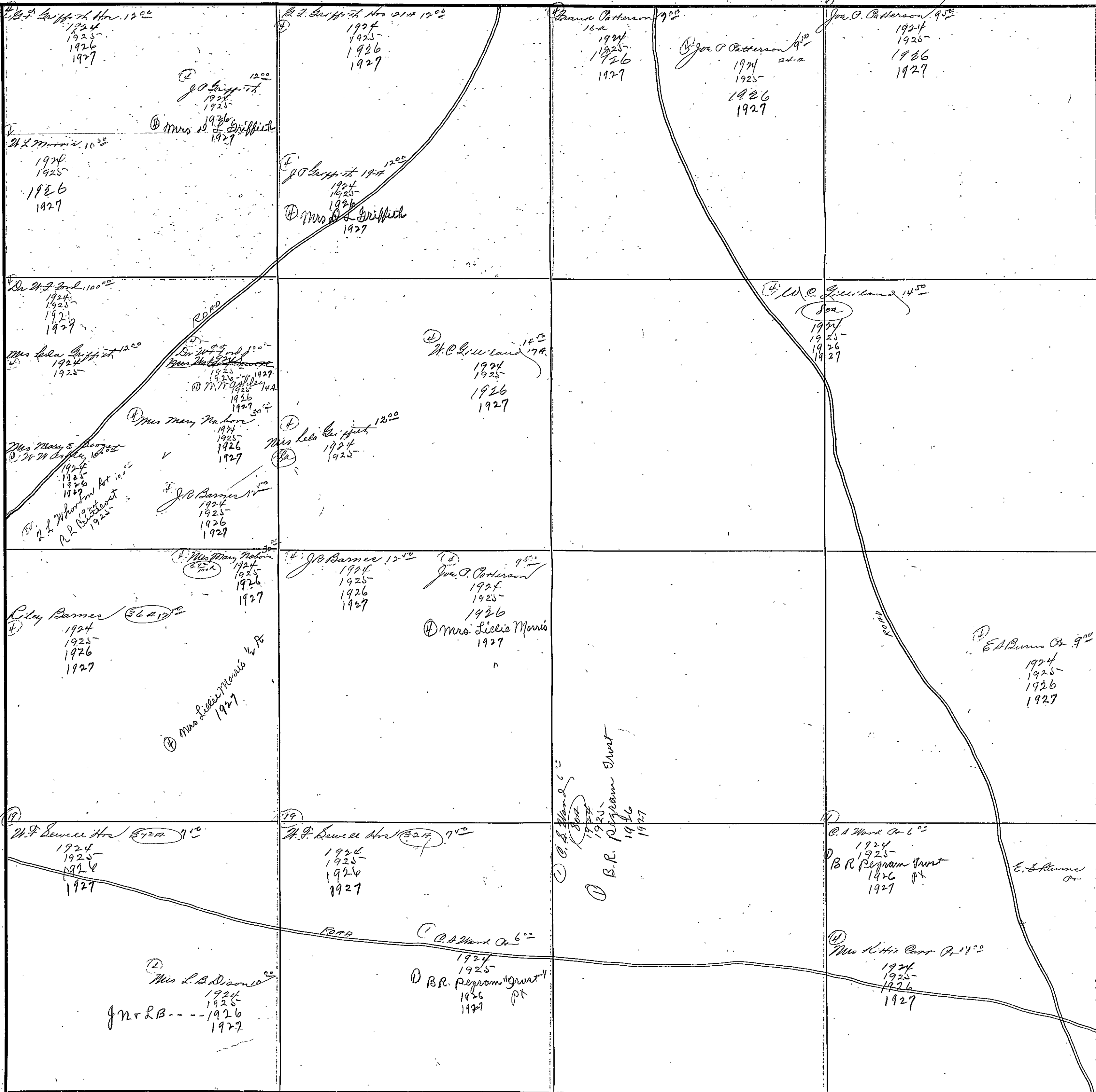
RANGE 7



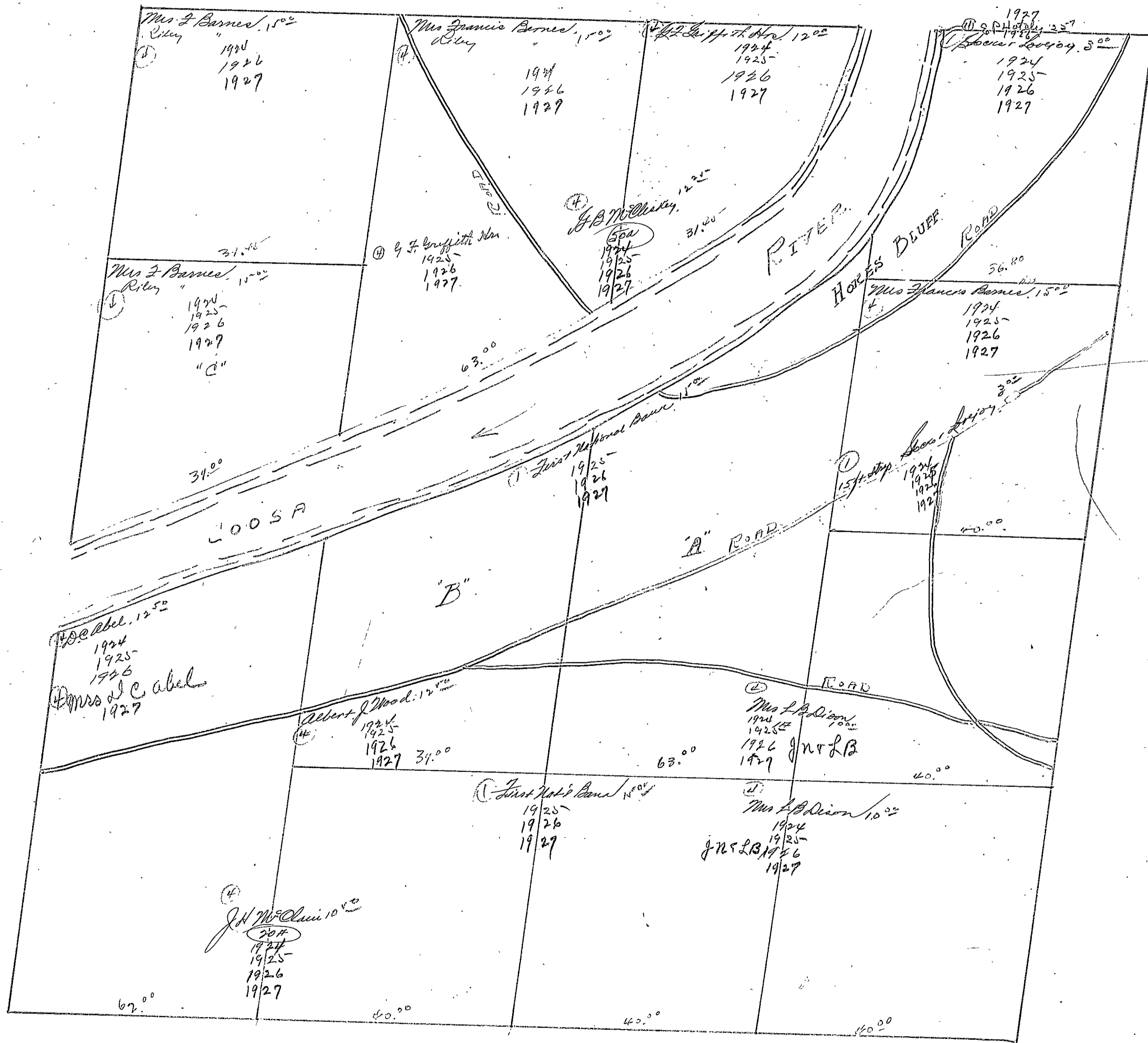
COUNTY IOWA

Scale-300 Ft.=1 Inch



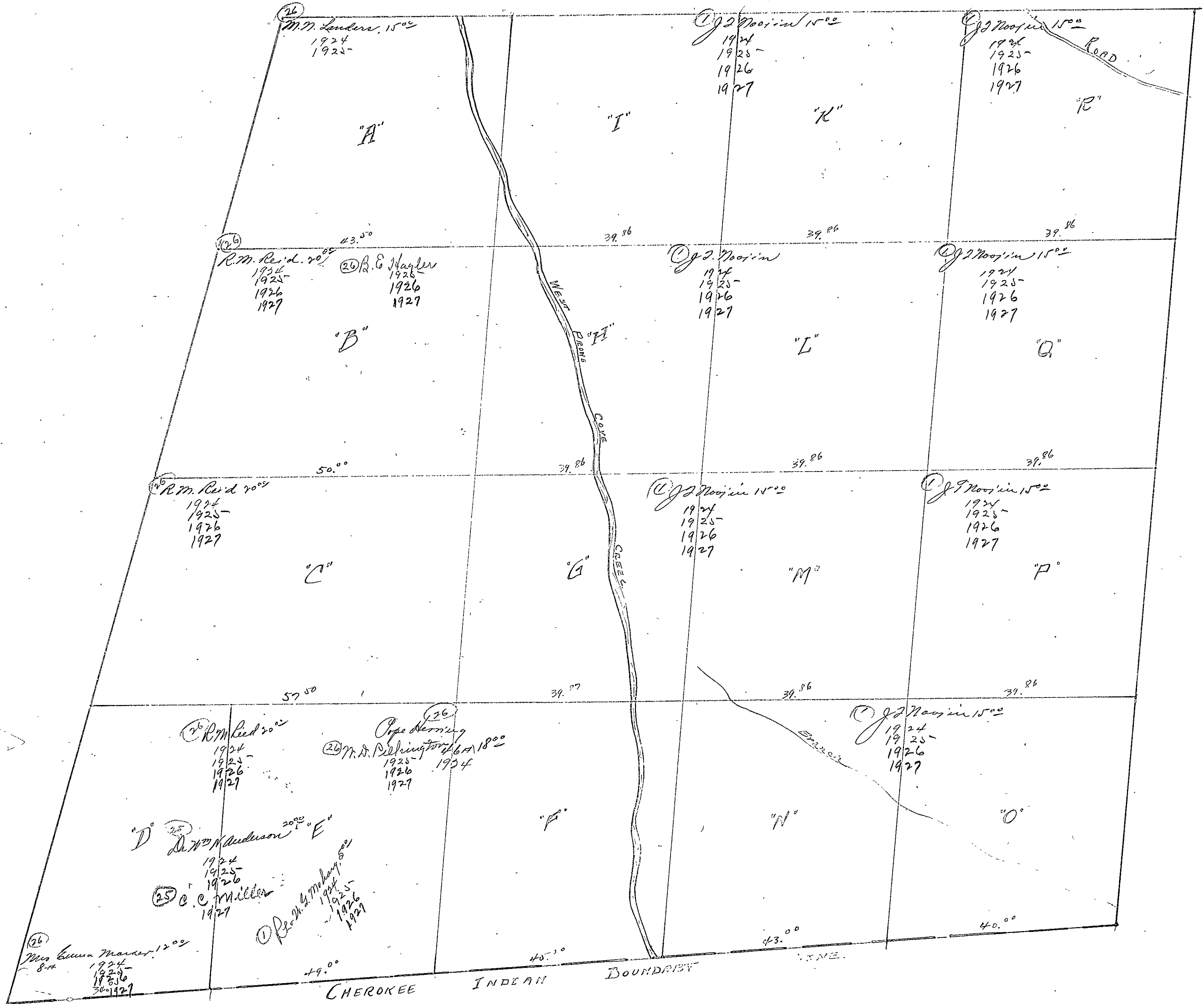


Section 15 Township 12 Range 7-E




ETOWAH



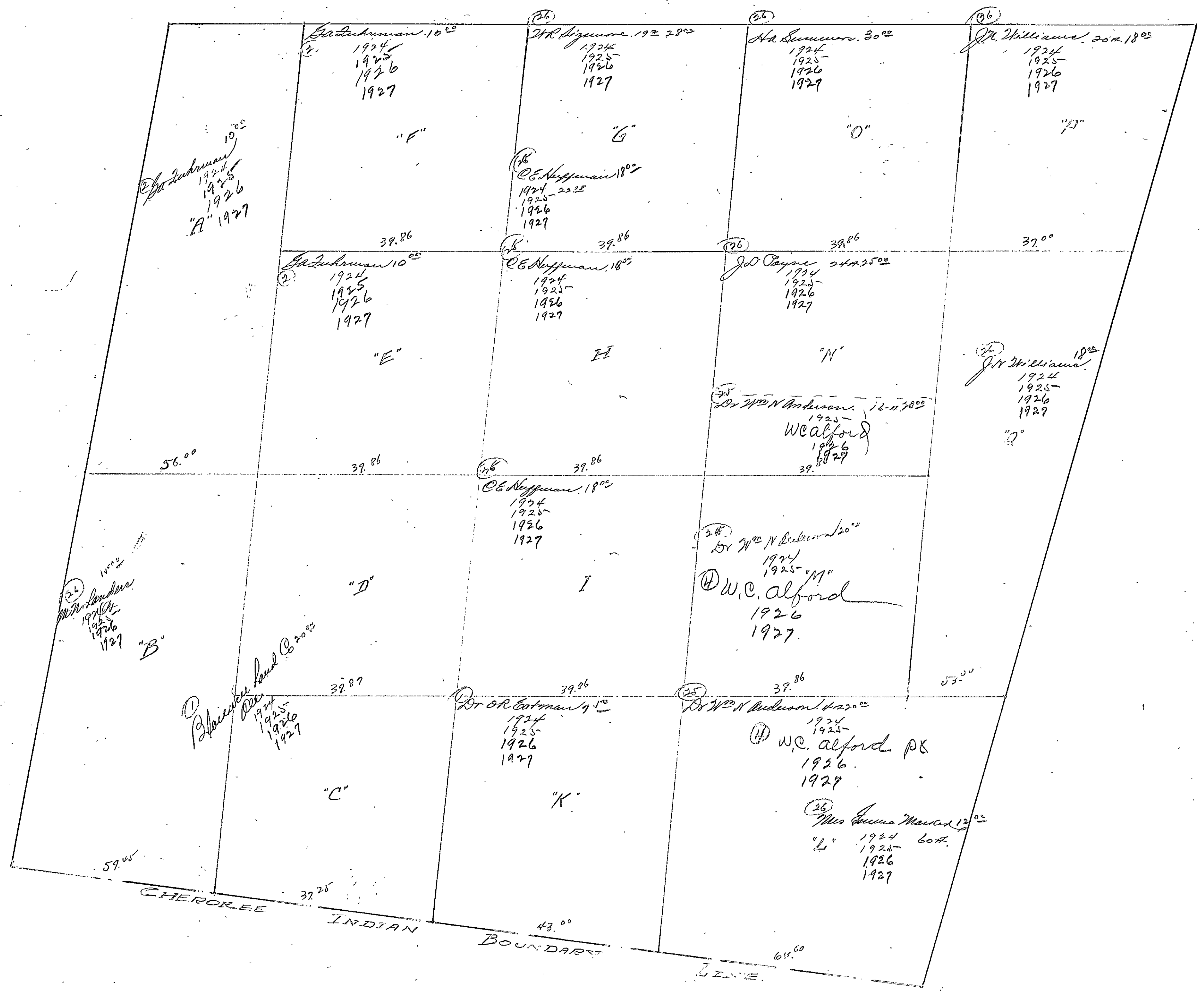


ETOWAH

Section - 18 - Township - 12 - Range - 7-E



Section 13 - Township 12 - Range 7-E.



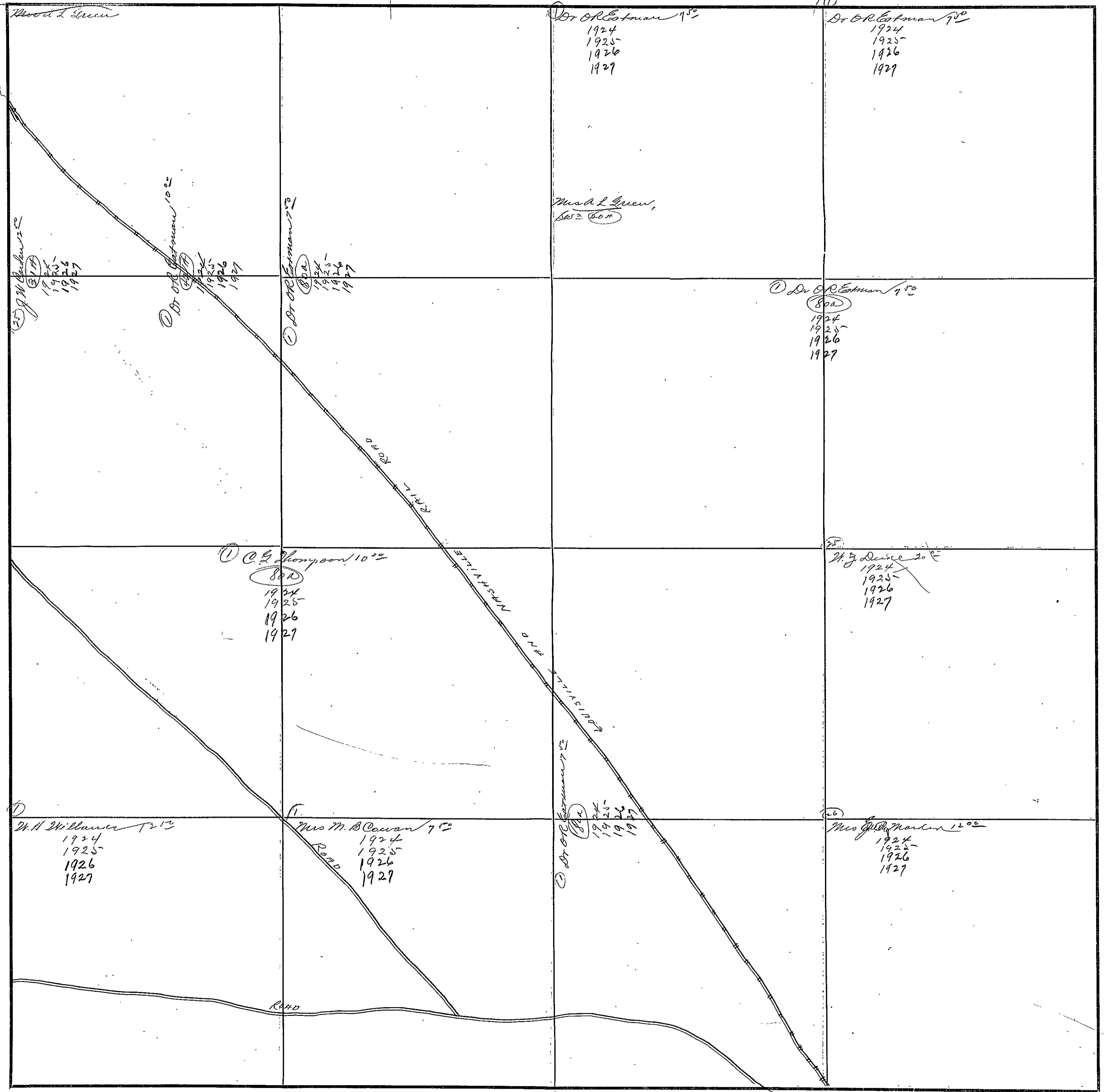
ETOWAH

FORM 1-S, T. C.  
MARSHALL & BRUCE CO., NASHVILLE

SECTION 19

TOWNSHIP 12

RANGE 7



Mrs. L. Green

Dr. O.R. Eastman 7<sup>50</sup>  
1924  
1925  
1926  
1927

Dr. O.R. Eastman 7<sup>50</sup>  
1924  
1925  
1926  
1927

Dr. O.R. Eastman 10<sup>00</sup>  
1924  
1925  
1926  
1927

Dr. O.R. Eastman 10<sup>00</sup>  
1924  
1925  
1926  
1927

Dr. O.R. Eastman 7<sup>50</sup>  
1924  
1925  
1926  
1927

Mrs. L. Green,  
Set 2 Co. M

Dr. O.R. Eastman 7<sup>50</sup>  
802  
1924  
1925  
1926  
1927

C.S. Thompson 10<sup>00</sup>  
802  
1924  
1925  
1926  
1927

M. J. Deane 20<sup>00</sup>  
1924  
1925  
1926  
1927

Dr. H. Killian 7<sup>50</sup>  
1924  
1925  
1926  
1927

Mrs. M. B. Cowan 7<sup>50</sup>  
Road  
1924  
1925  
1926  
1927

Dr. O.R. Eastman 7<sup>50</sup>  
1924  
1925  
1926  
1927

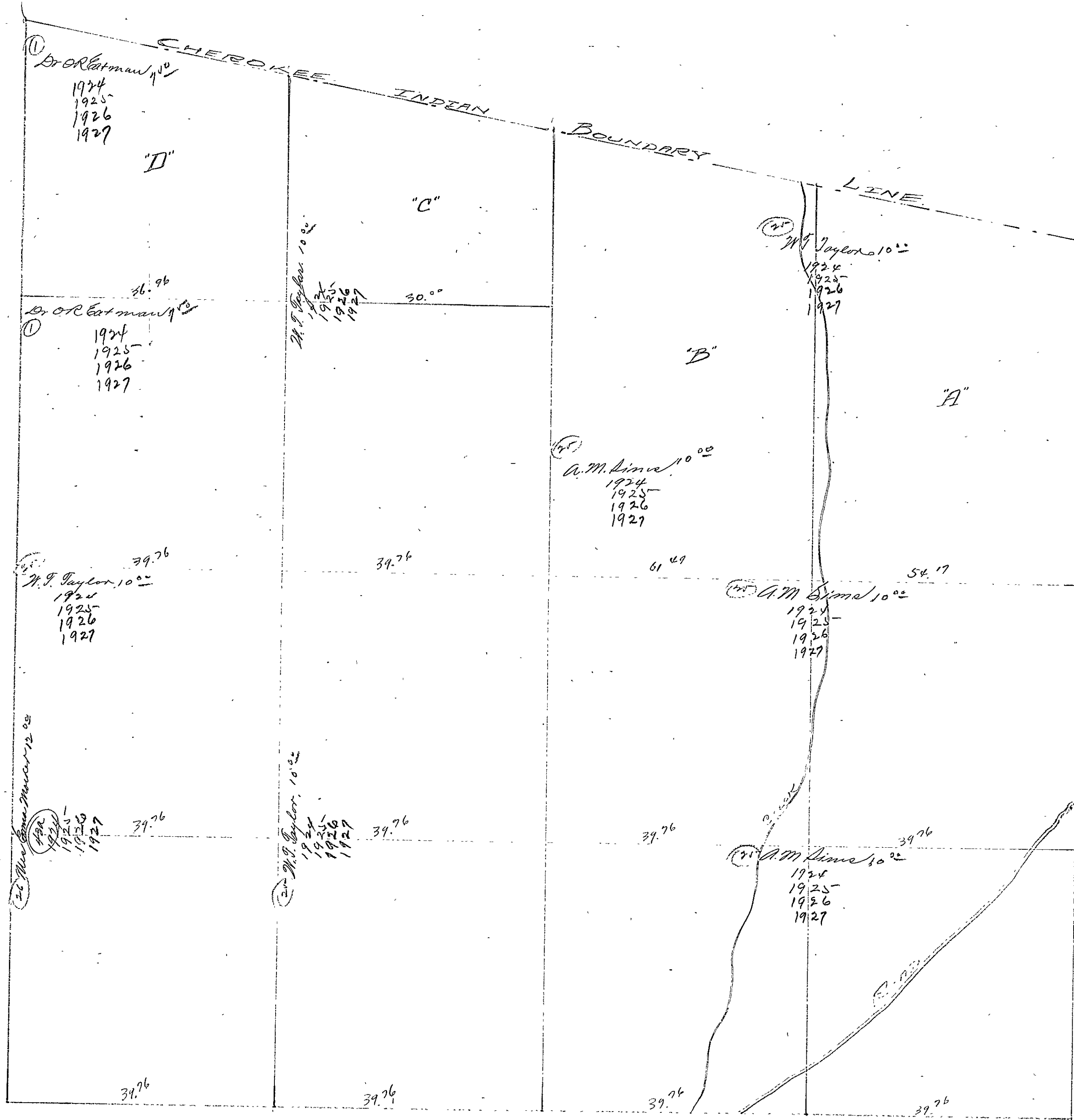
Mrs. G. W. Martin 12<sup>00</sup>  
1924  
1925  
1926  
1927

Road

COUNTY MAOWAH

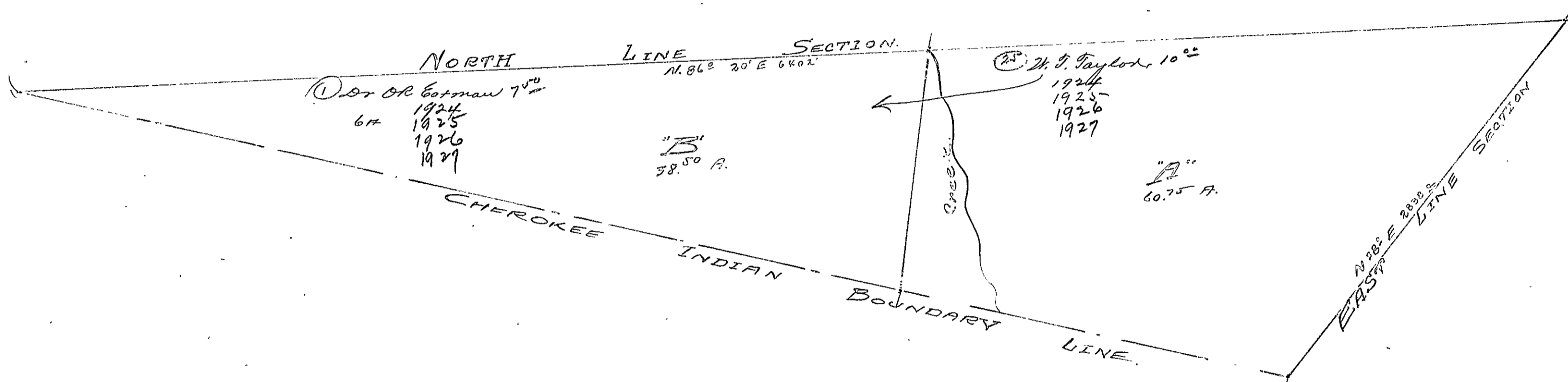
Scale - 300 Ft. = 1 Inch

Section 20 Township 13 Range - 3 E.



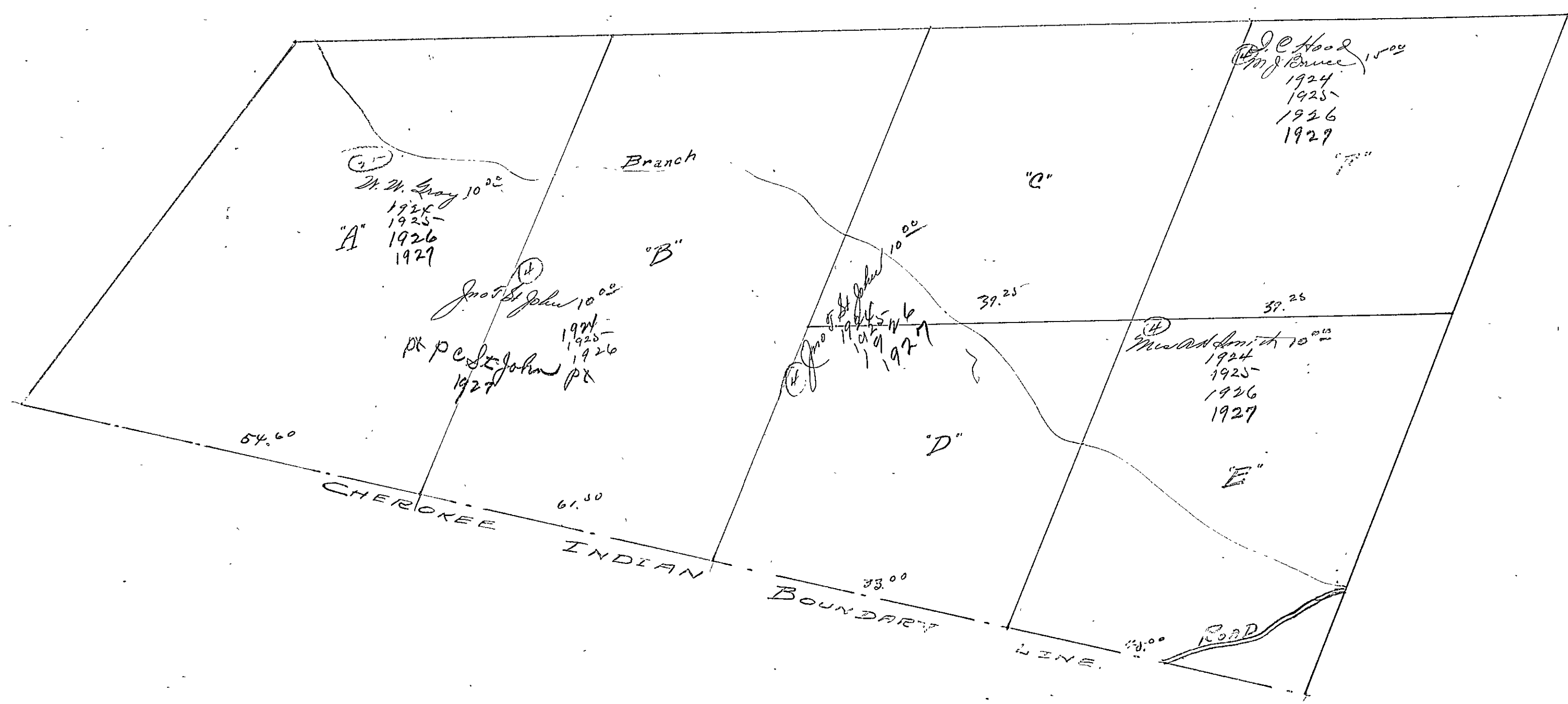


Section 30 Township 12 Range 7-E.



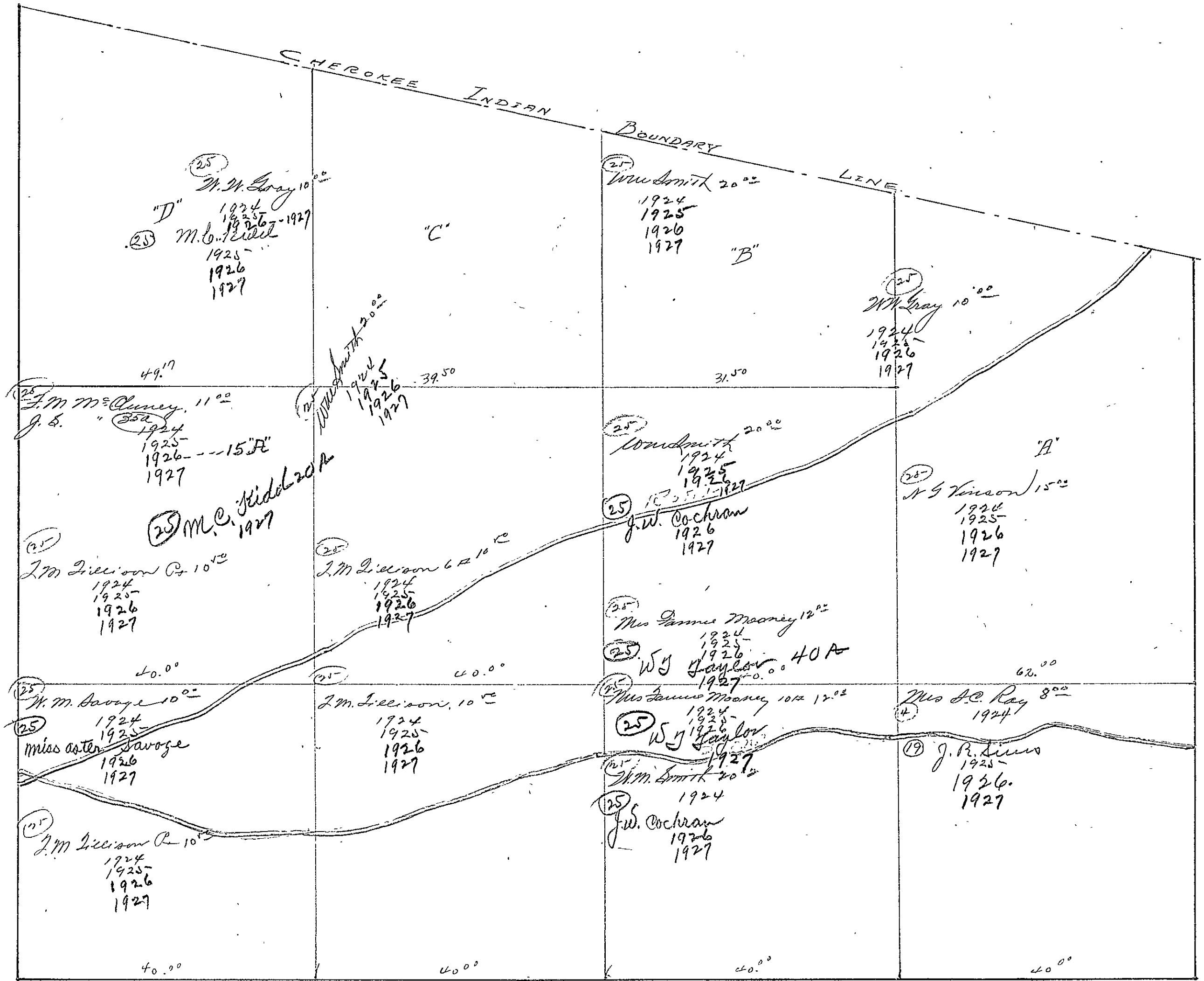
ETOWAH

Section 21 Township 13 Range 2E



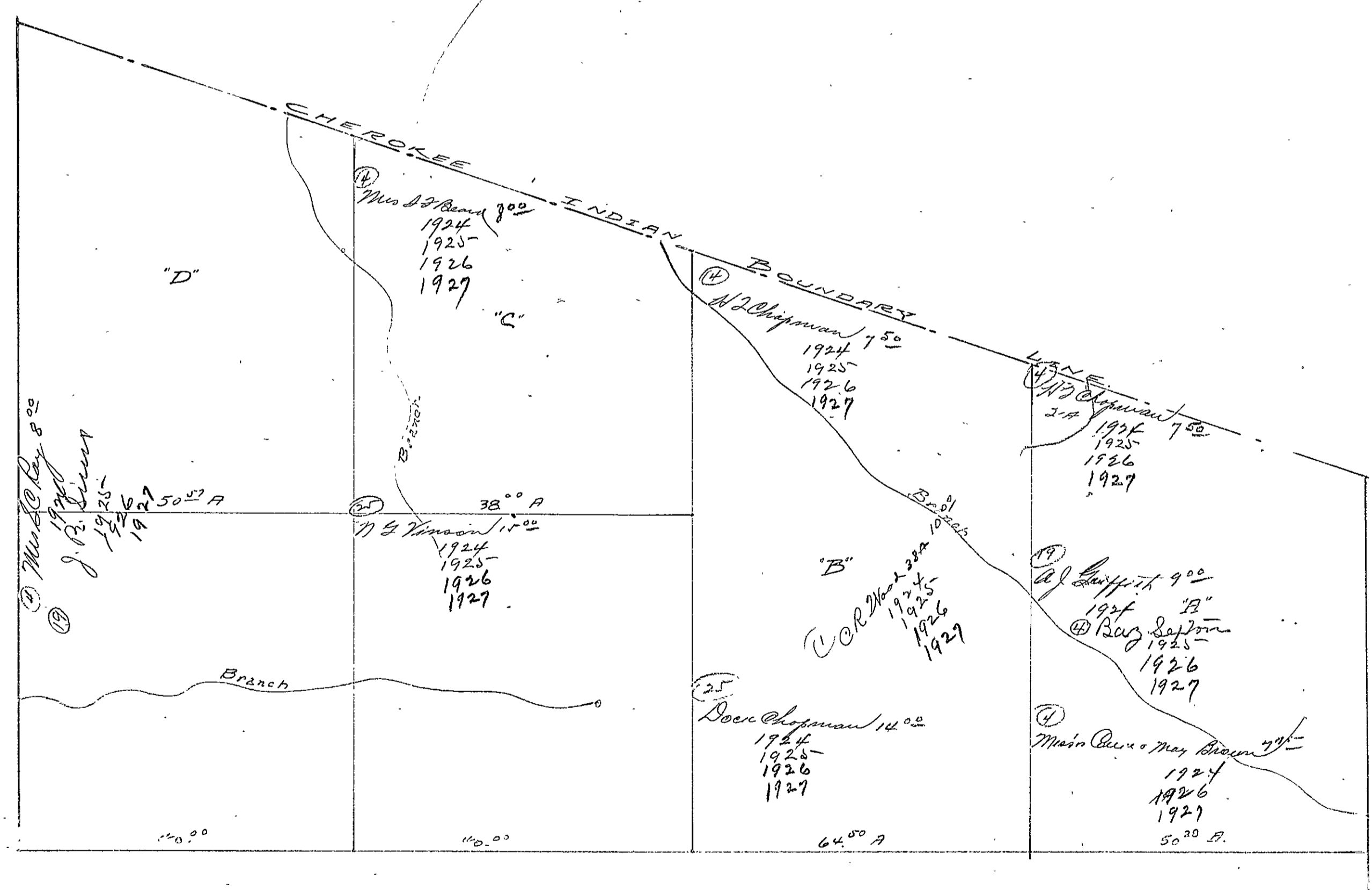
ETOWAH

Section 21 Township 12 Range 2E



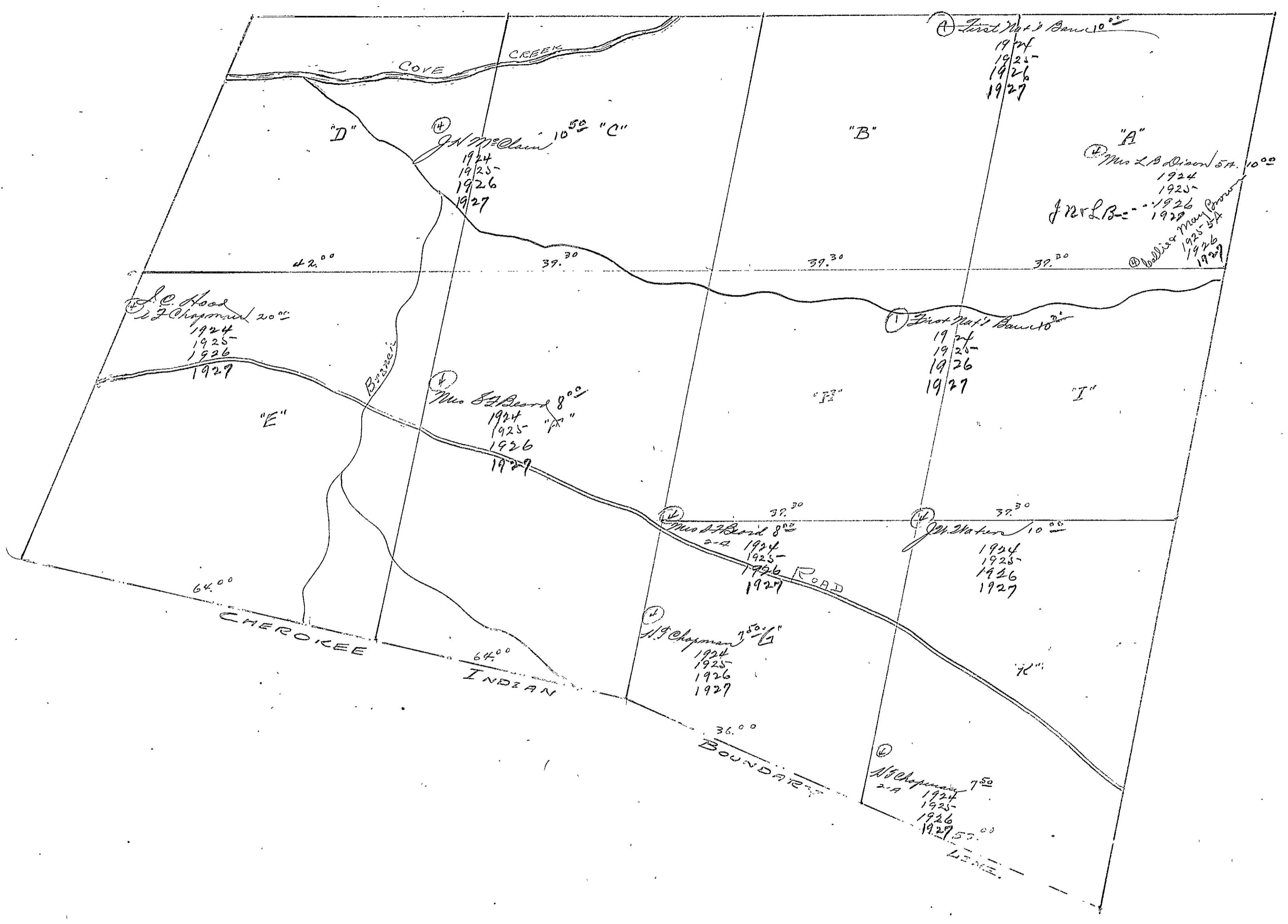
ETOWAH

Section 22 - Township 12 - Range 7 E.

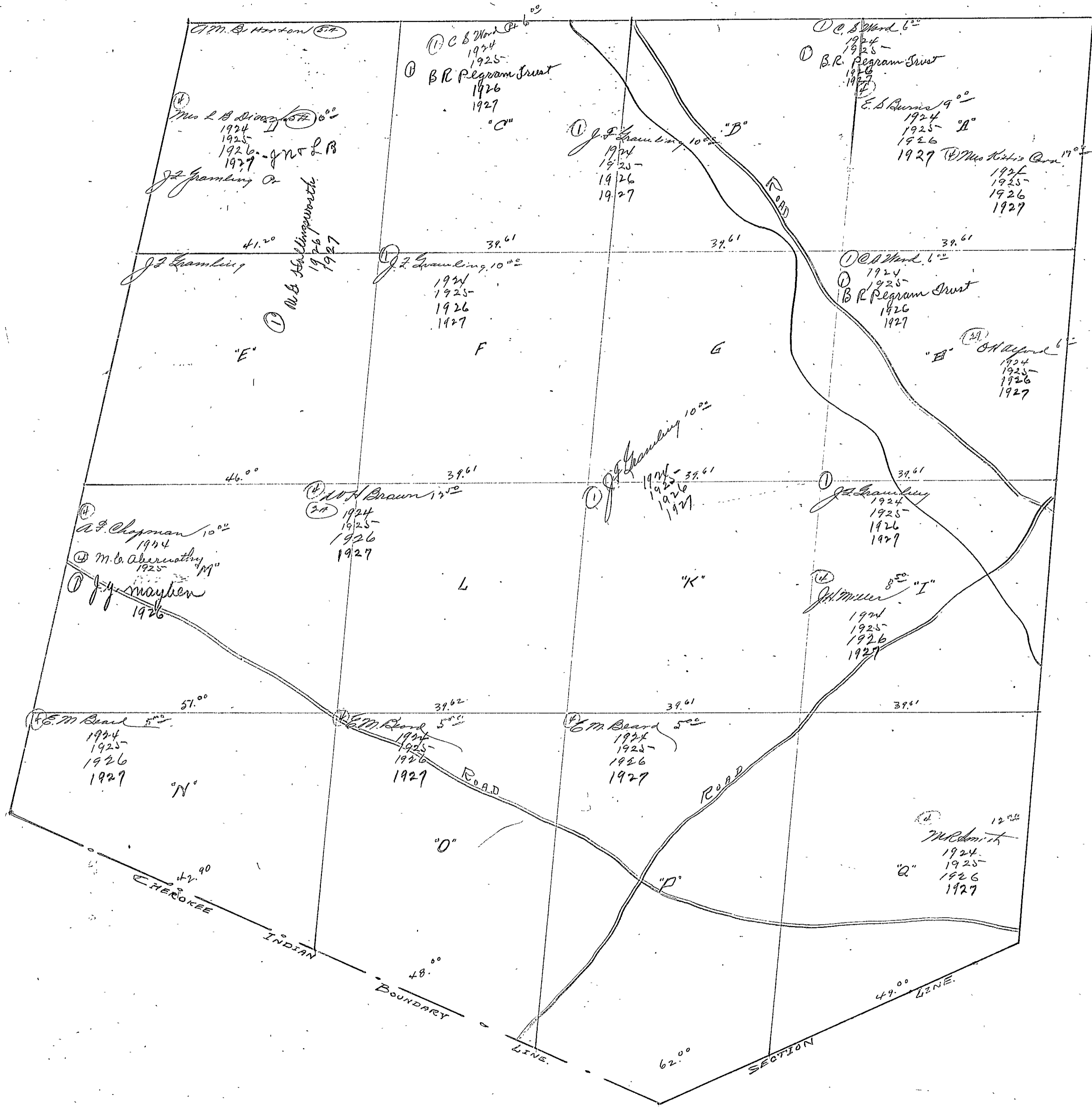


ETOWAH

Section 22 Township 13 - Range 7 - E.

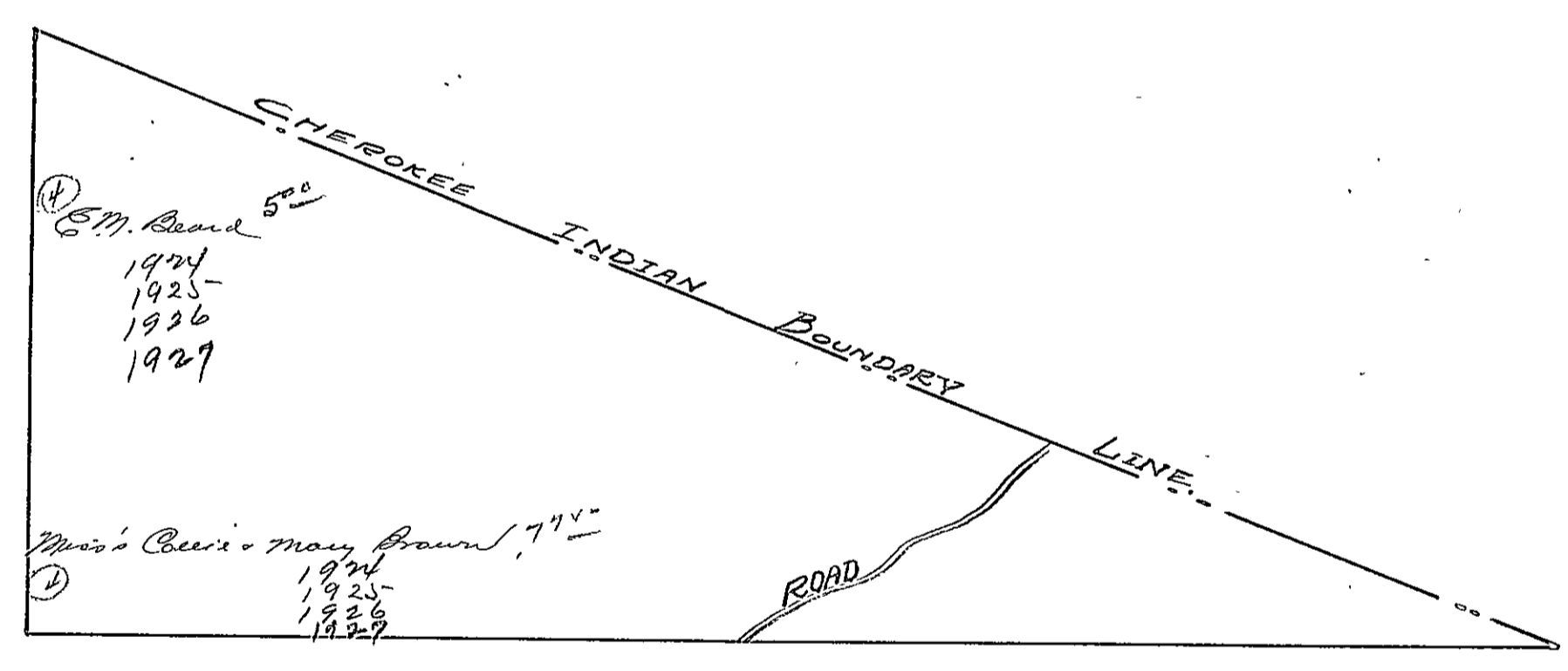


Section - 23 - Township - 12 - Range - 7 - E.



ETOWAH

Section 23 Township - 22 - Range - 9 - E

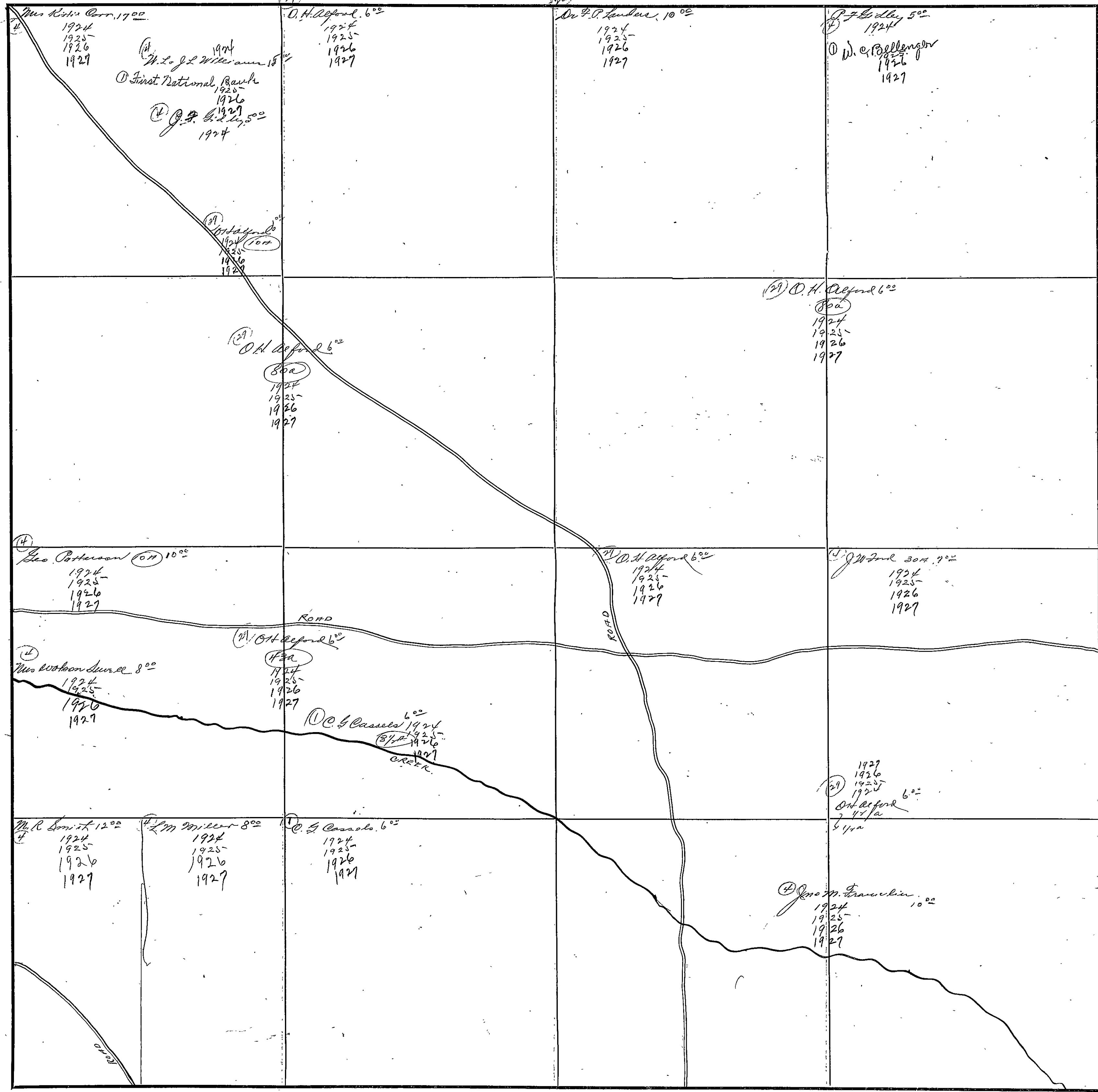


ETOWAH

SECTION 24

TOWNSHIP 12

RANGE 7

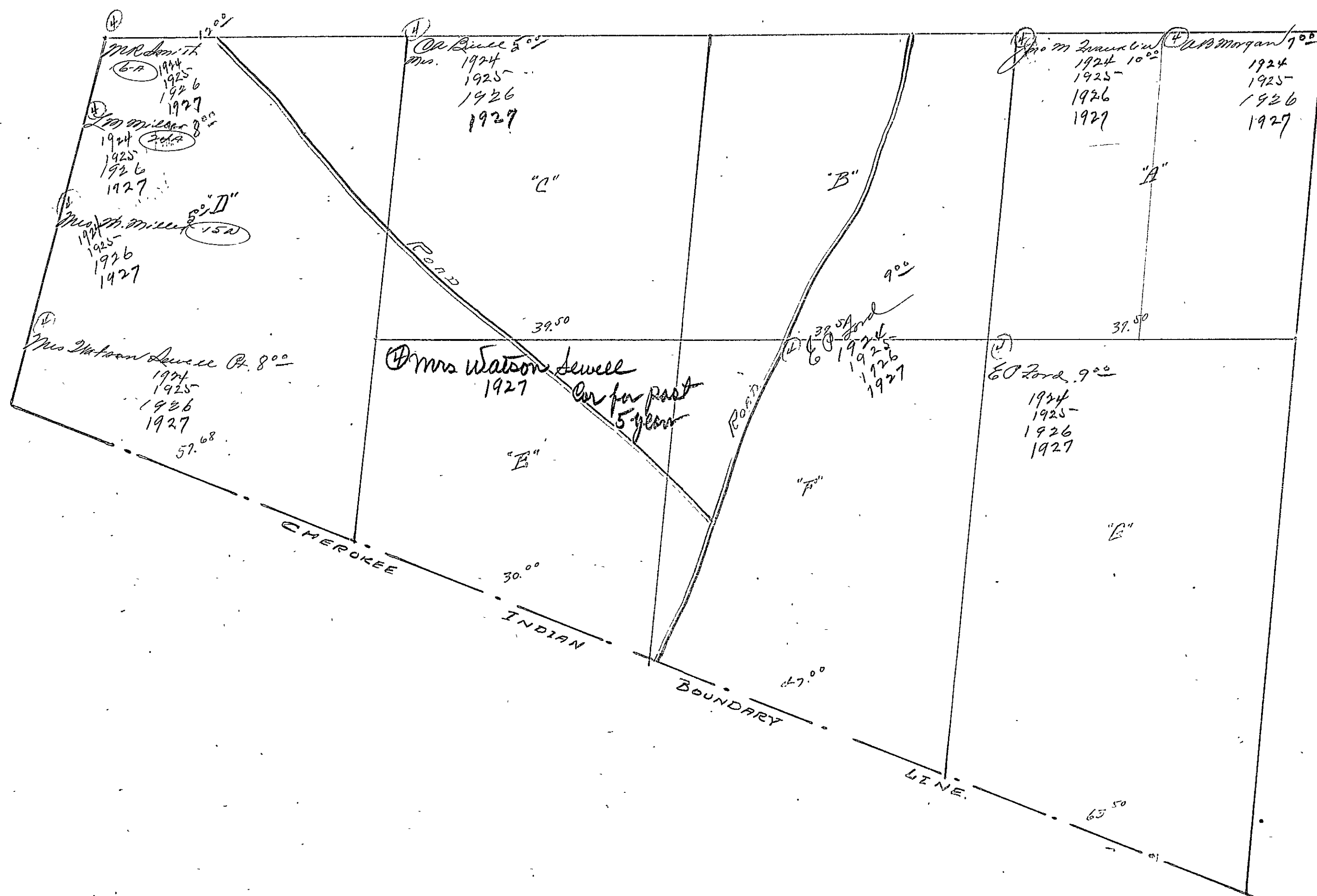


COUNTY ELMORE

Scale-300 Ft.=1 inch

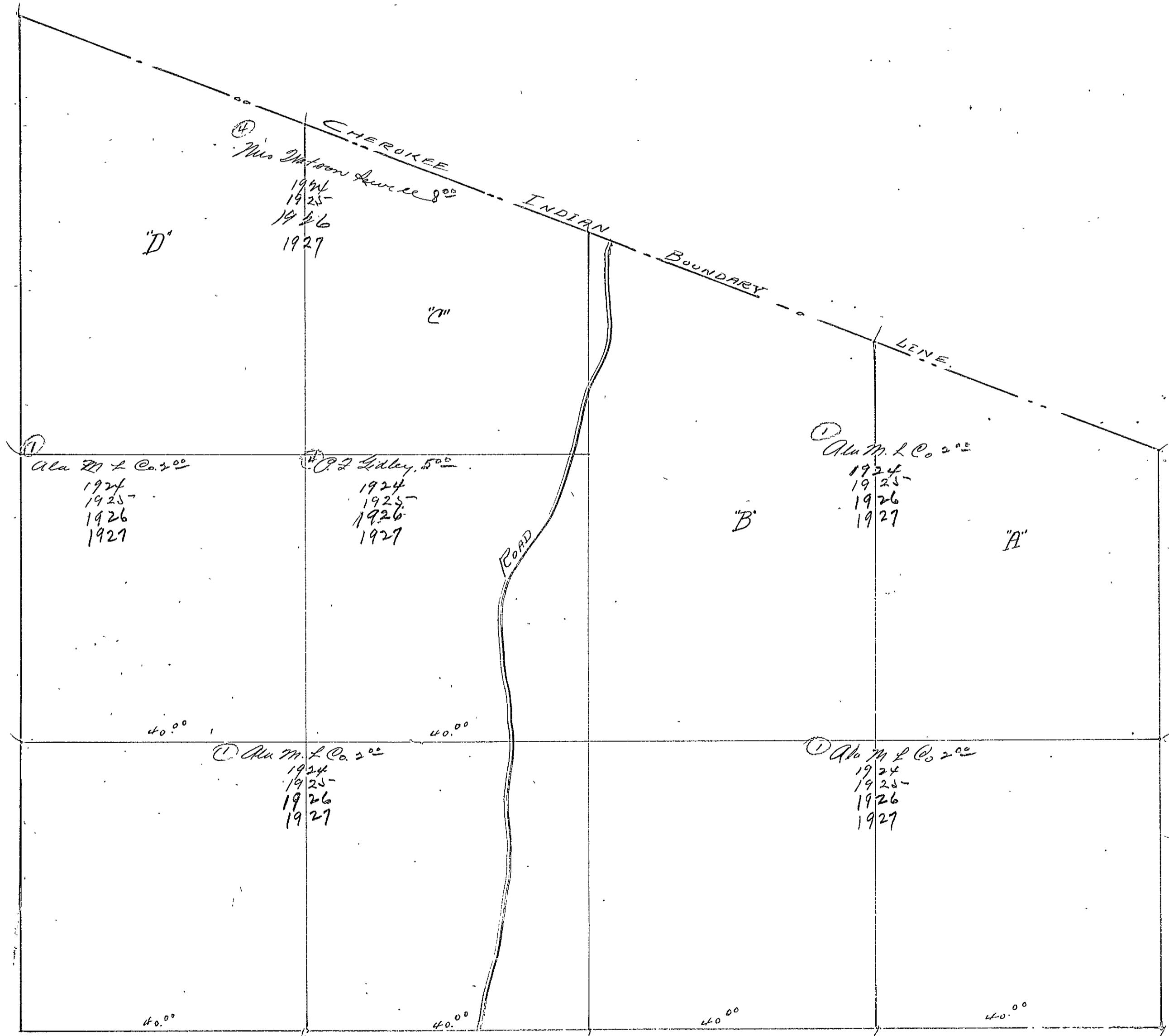


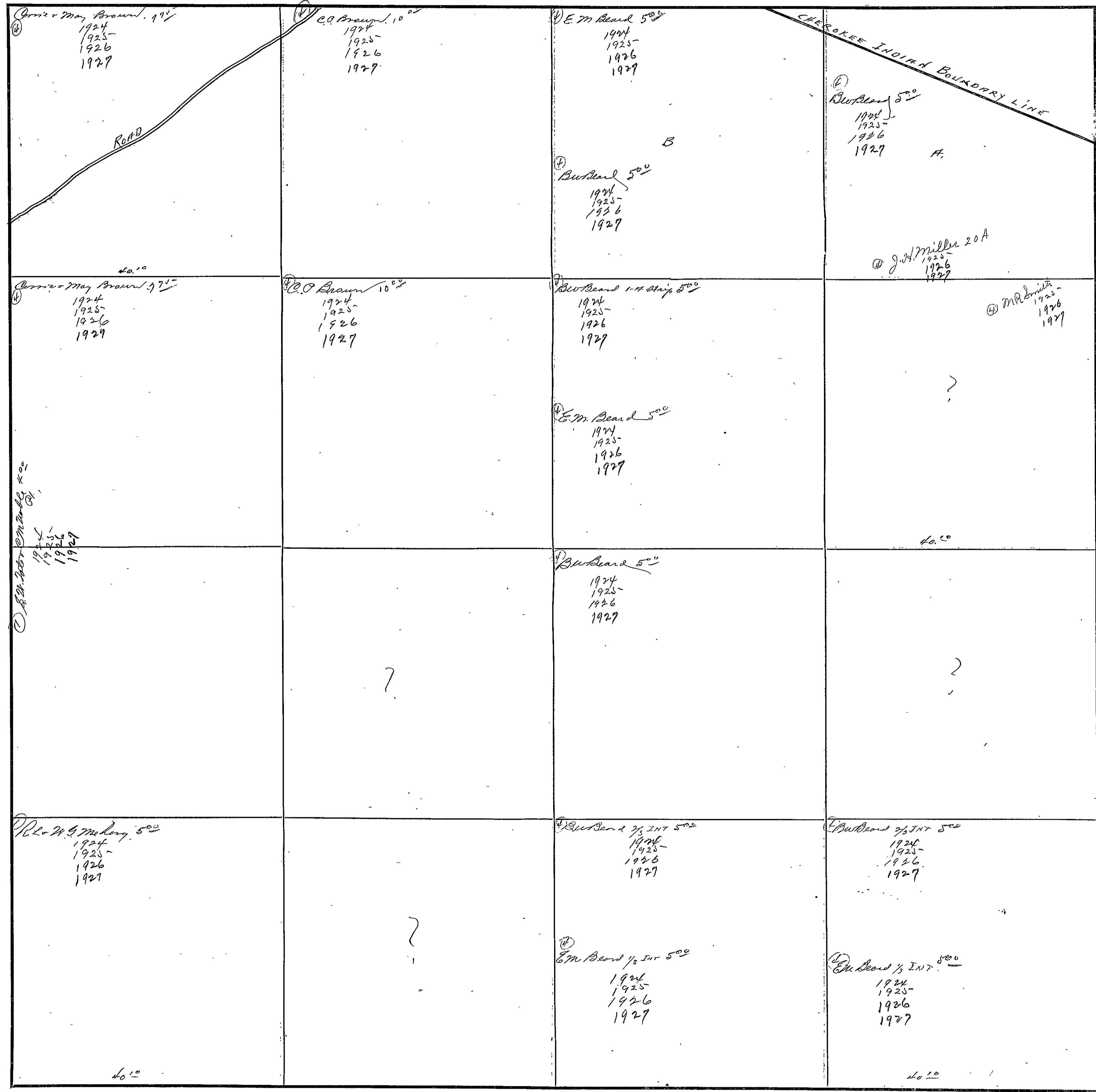
Section - 25 - Township - 12 - Range - 9 - E.



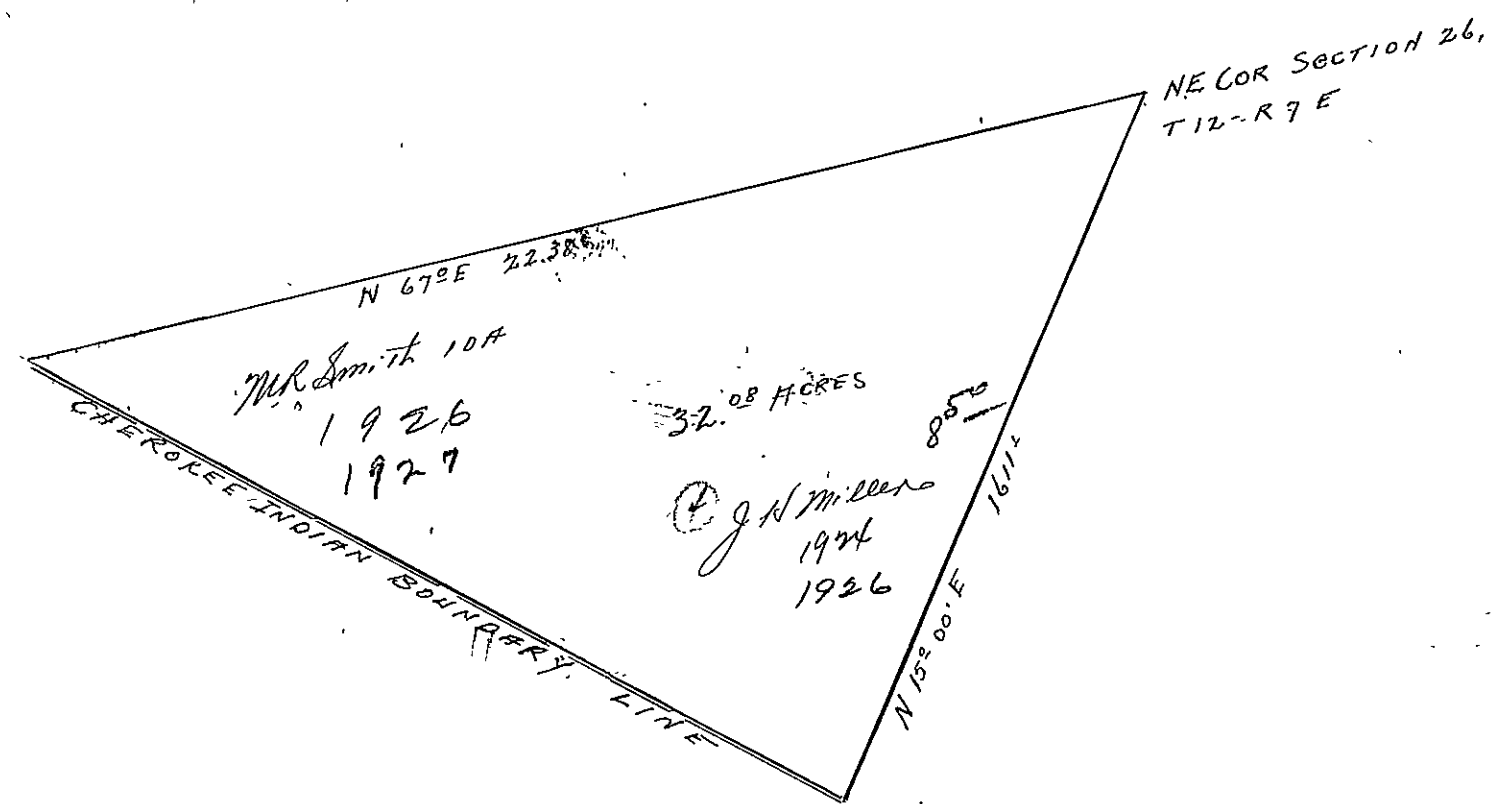
ETOWAH

Section - 25 - Township - 12 - Range - E.





SECTION 26 TOWNSHIP 12 - RANGE 7.

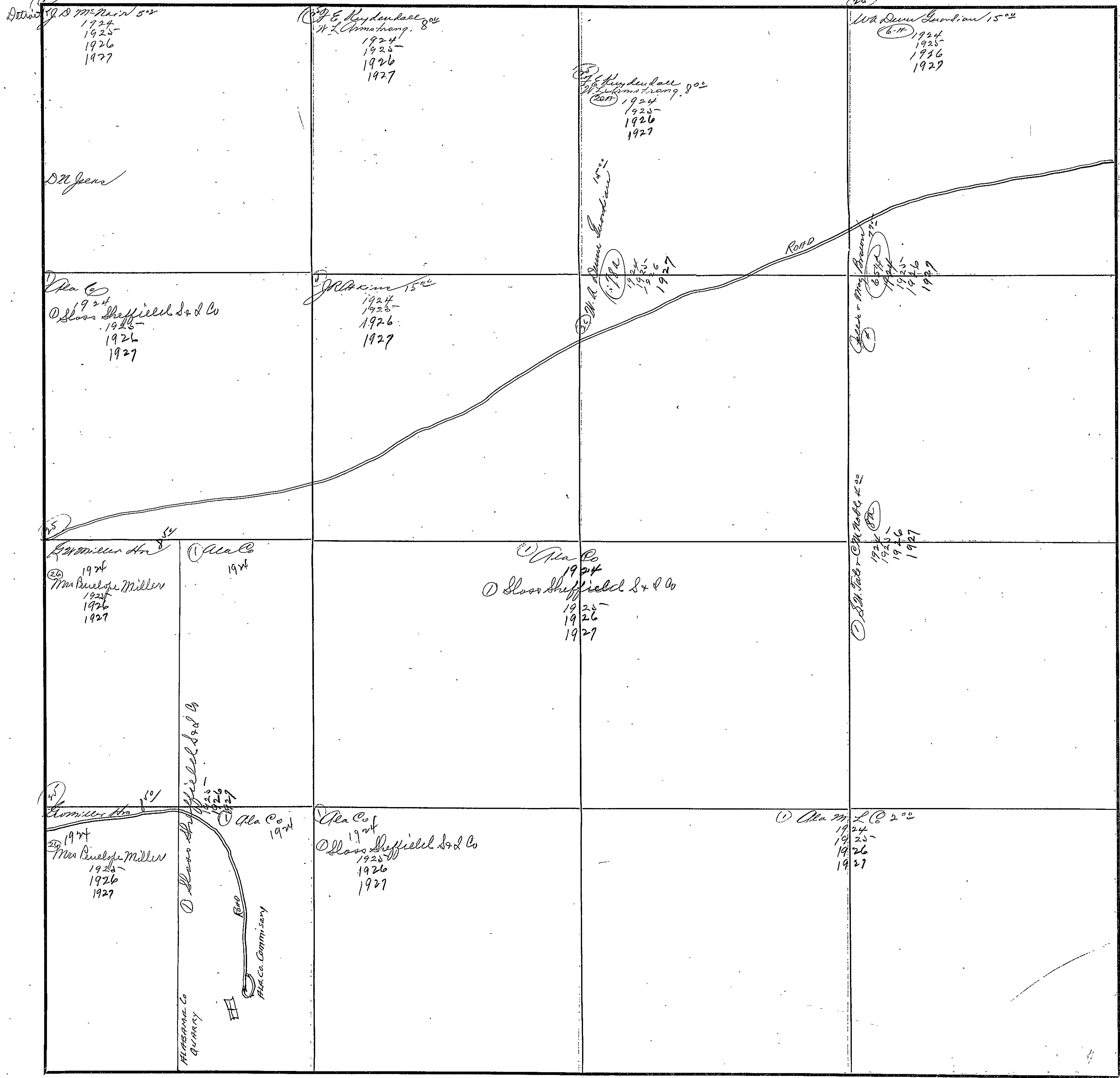


FORM 1-B T. C.  
MARSHALL & BRUCE CO., NASHVILLE

SECTION 27

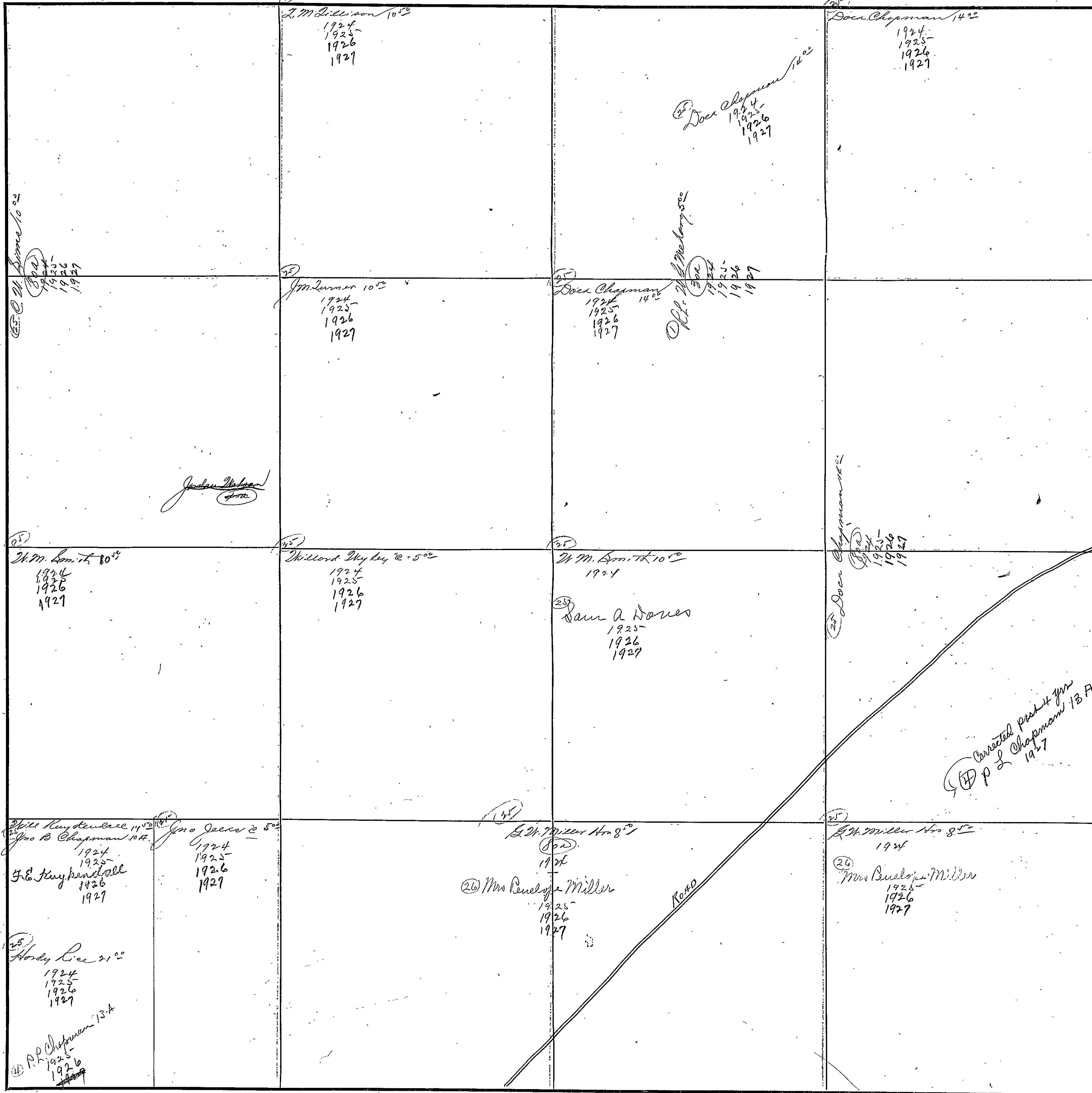
TOWNSHIP 12

RANGE 7



COUNTY ETOWAH

Scale-300 Ft.=1 inch

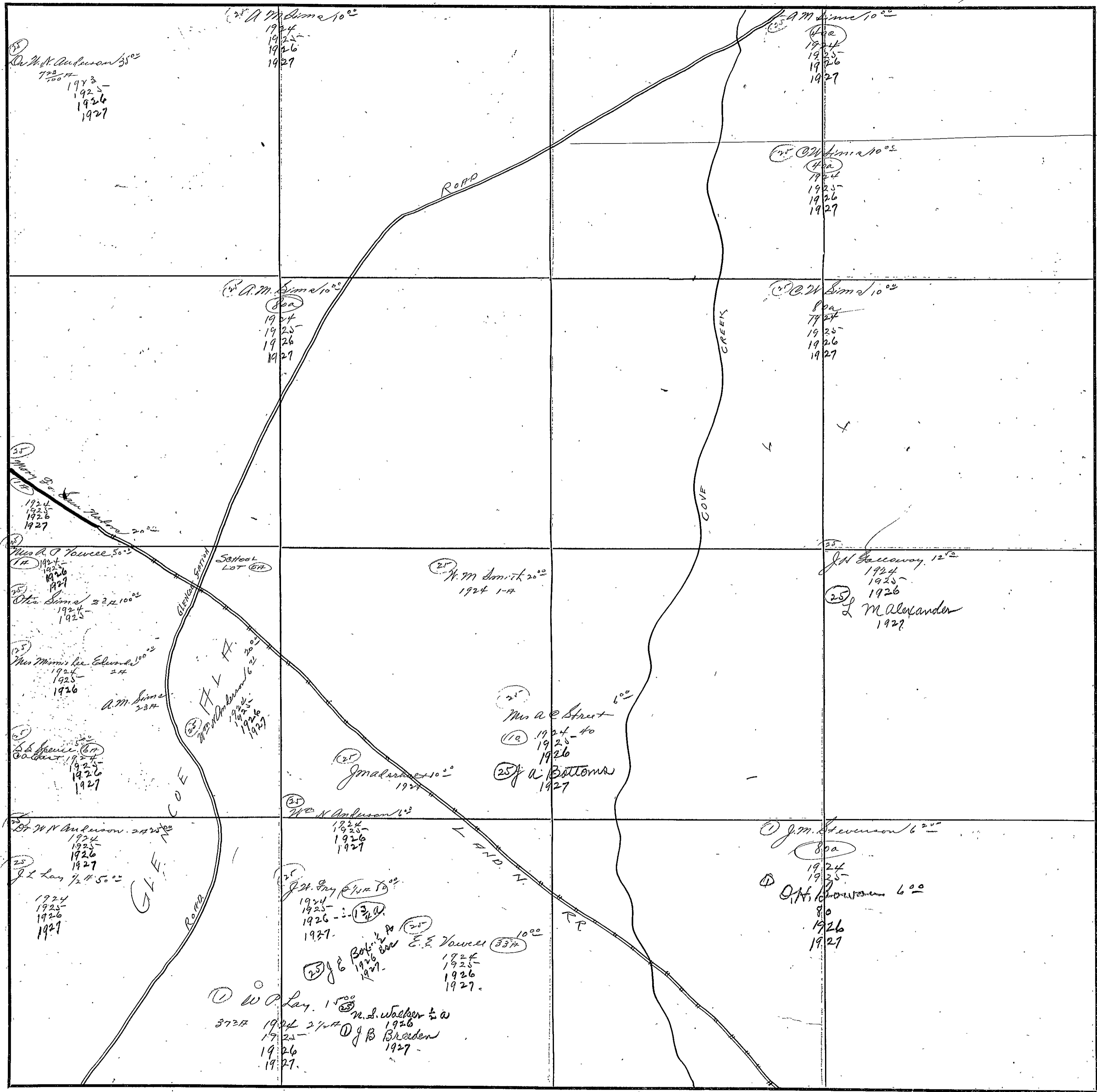


FORM 1-S. T. C.  
MARSHALL & BRUCE CO., NASHVILLE

SECTION 24

TOWNSHIP 12

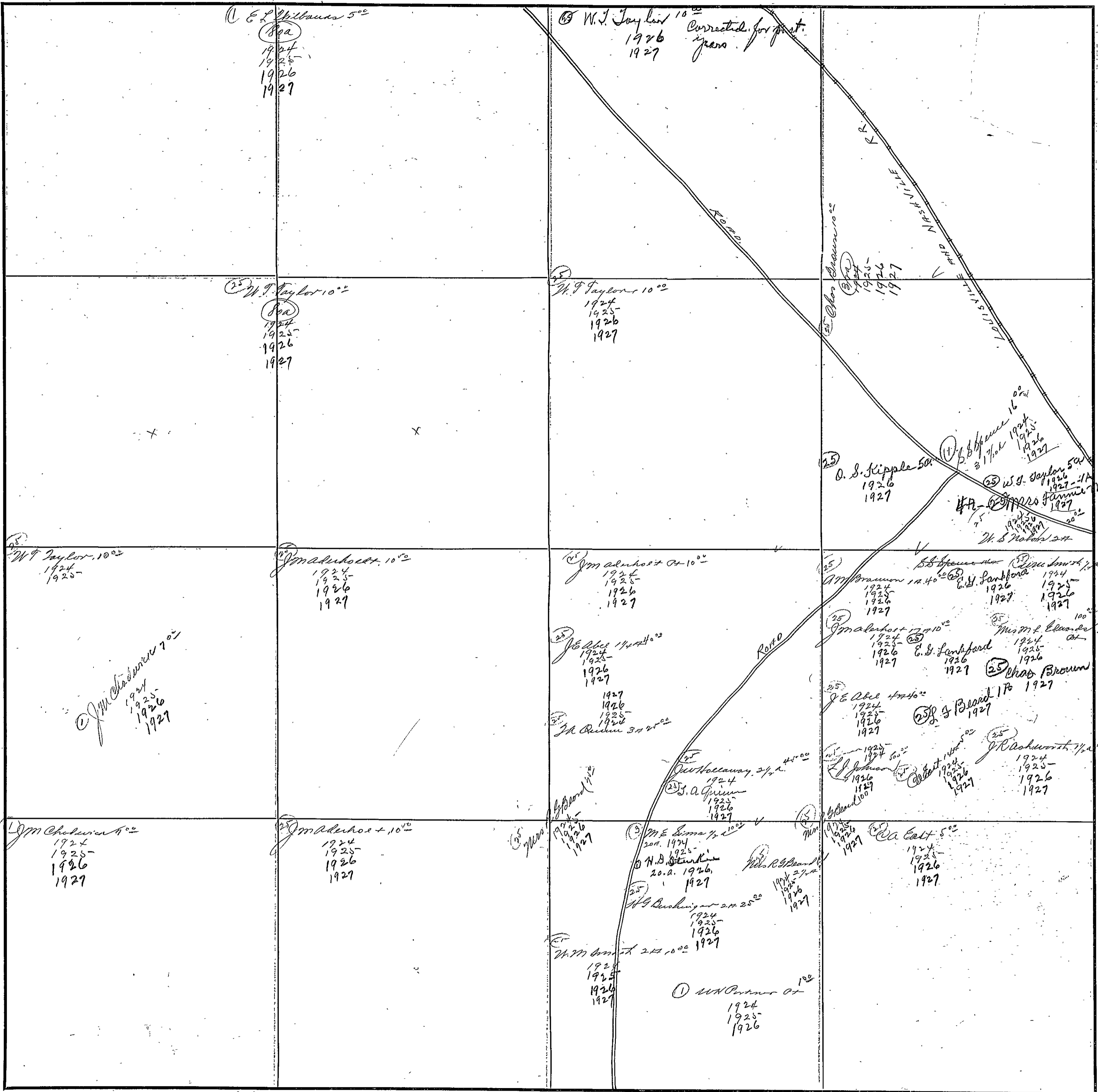
RANGE 7



COUNTY IOWA


Scale-300 Ft.=1 inch

2





SECTION 31 TOWNSHIP 12 RANGE 7



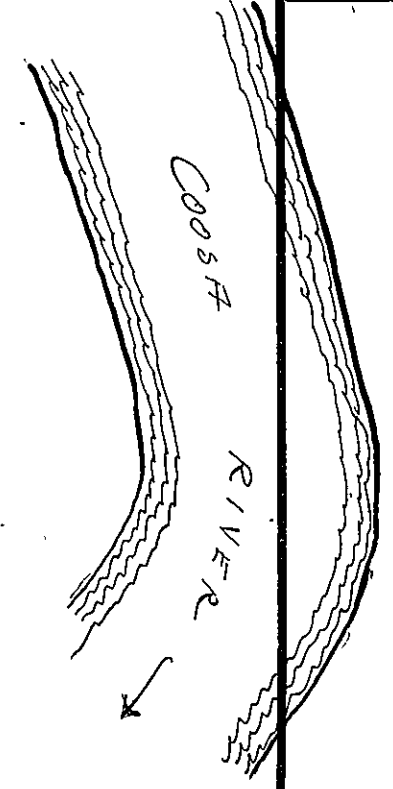
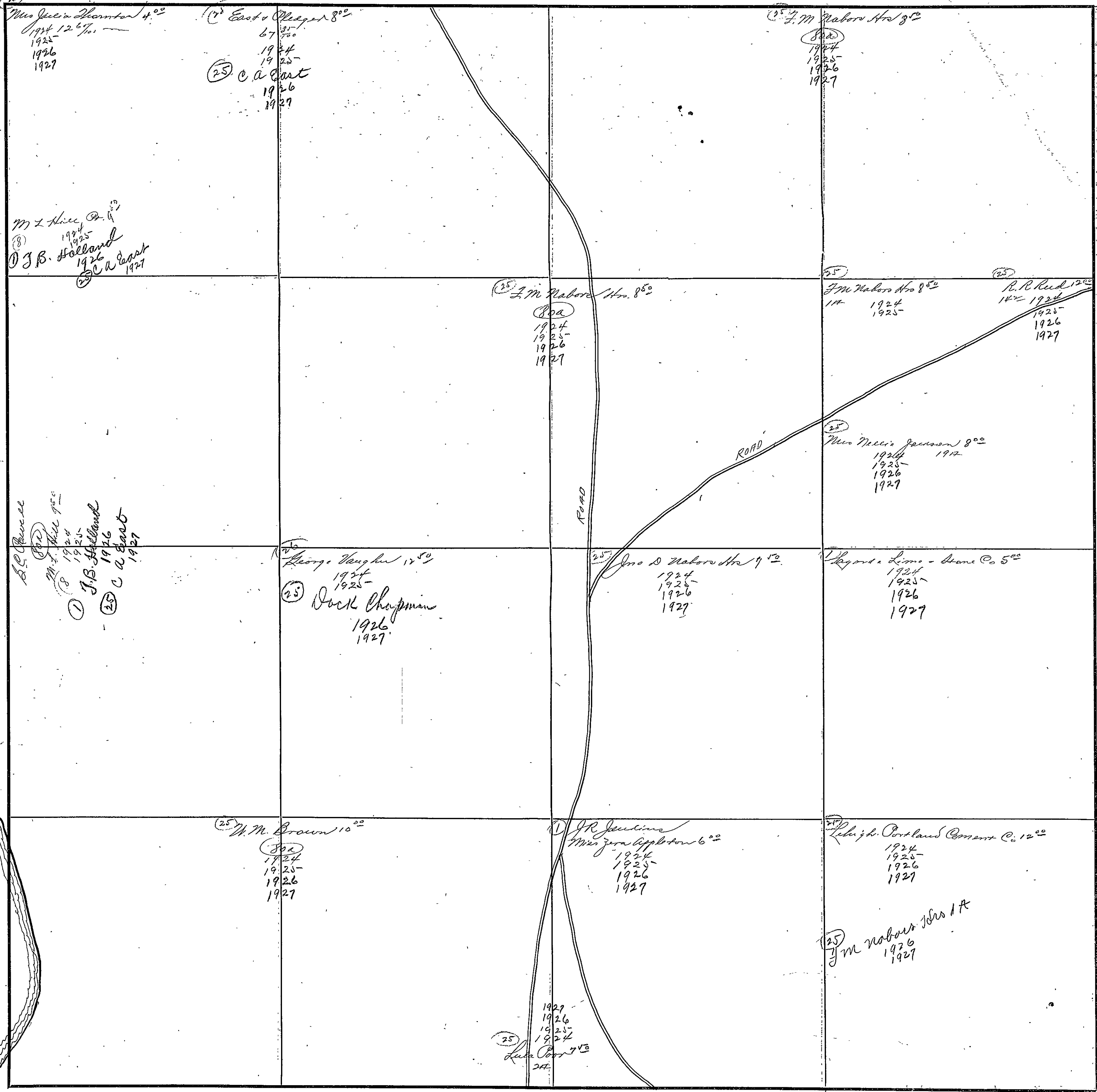
©  
M. B. Ryan  
acc  
1924  
1925-  
1926  
1927

FORM 1-8 T. C.  
MARSHALL & BRUCE CO., NASHVILLE

SECTION 31

TOWNSHIP 72

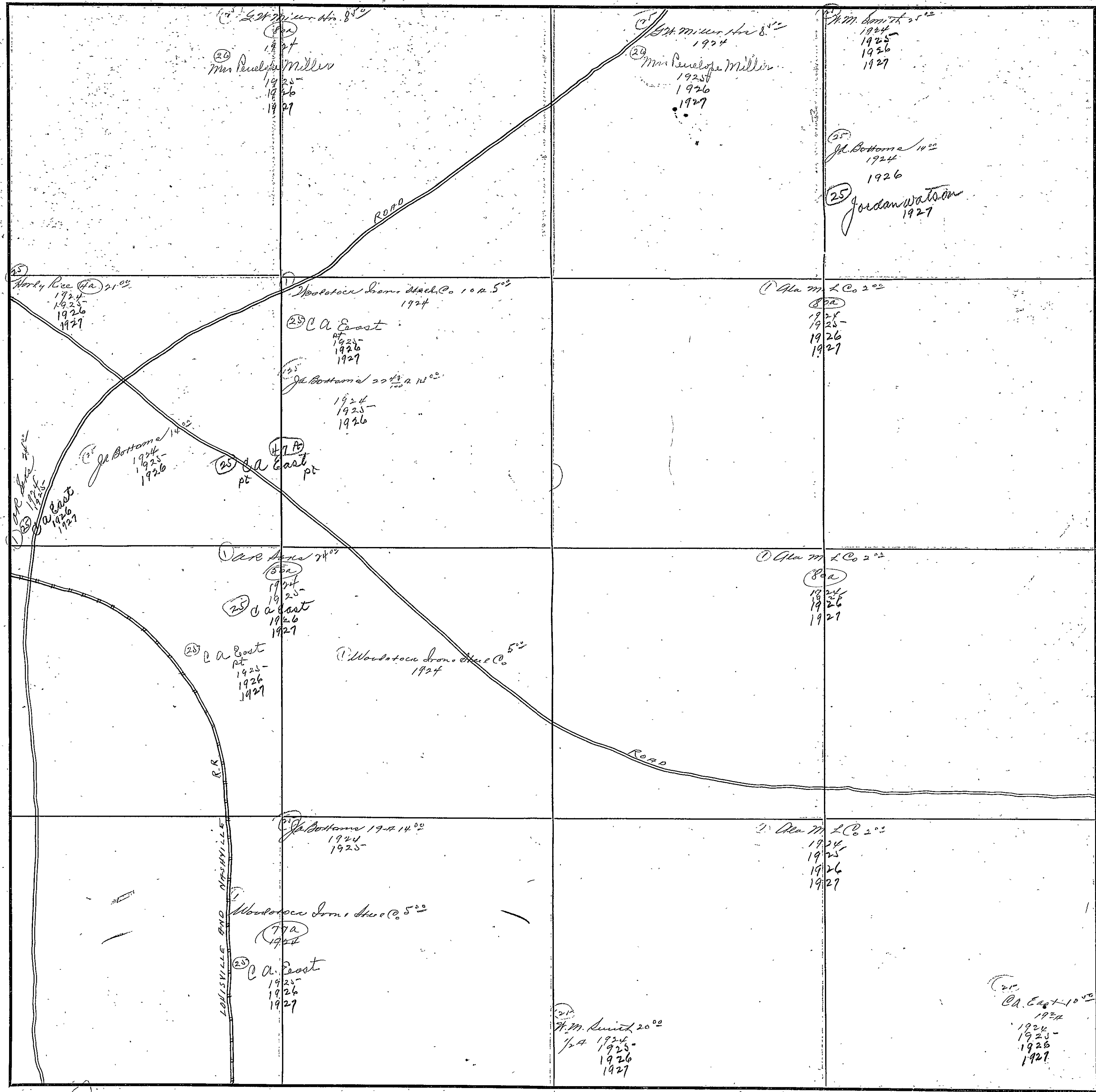
RANGE 7



COUNTY ETOWAH

Scale-300 Ft.=1 inch

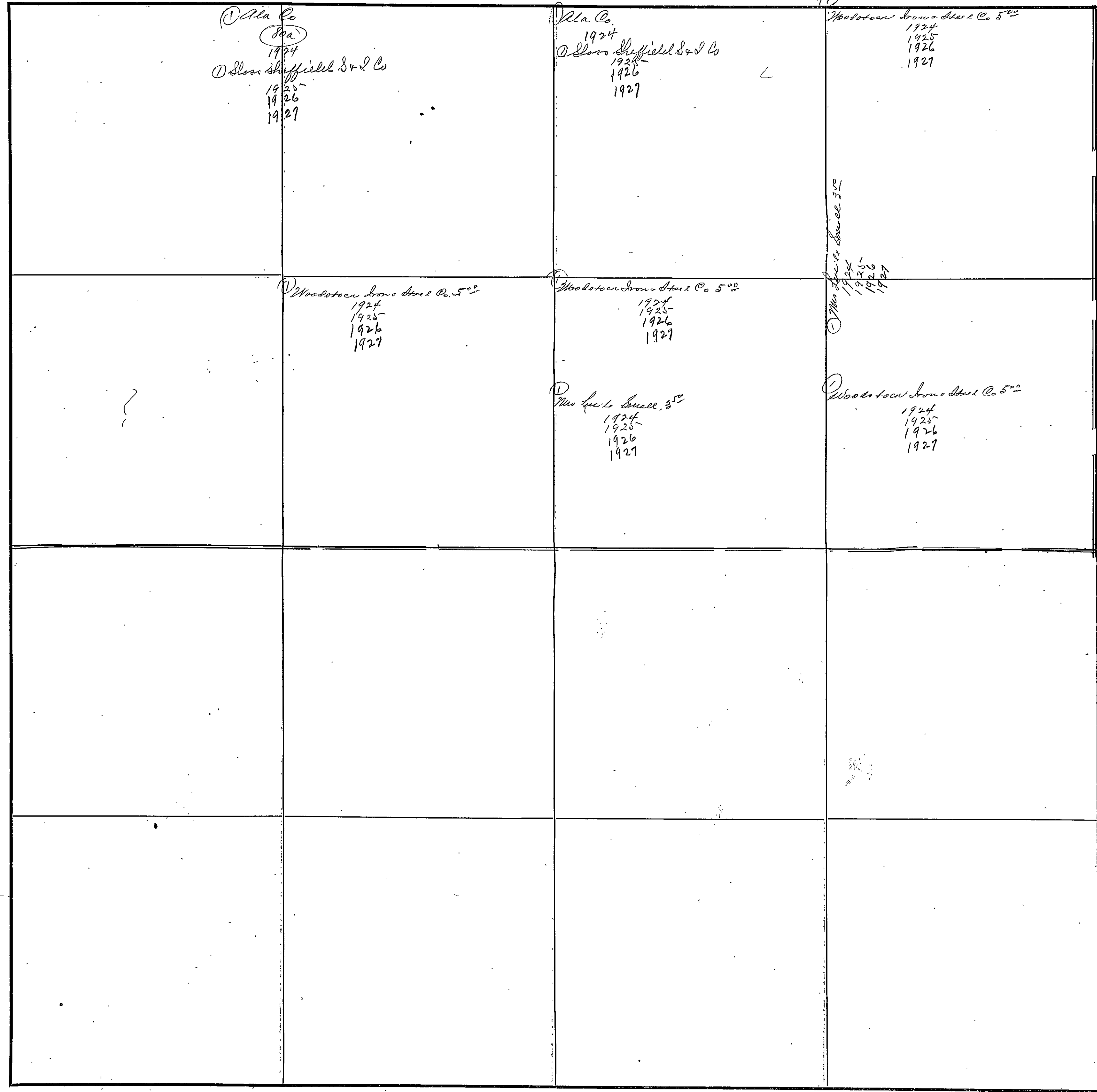




SECTION 34

TOWNSHIP 12

RANGE 7



COUNTY IOWA


Scale-300 Ft.=1 inch

FORM 1-S. T. C.  
MARSHALL & BRUCE CO., NASHVILLE

SECTION 1

TOWNSHIP 13

RANGE 8



COUNTY ETOWAH

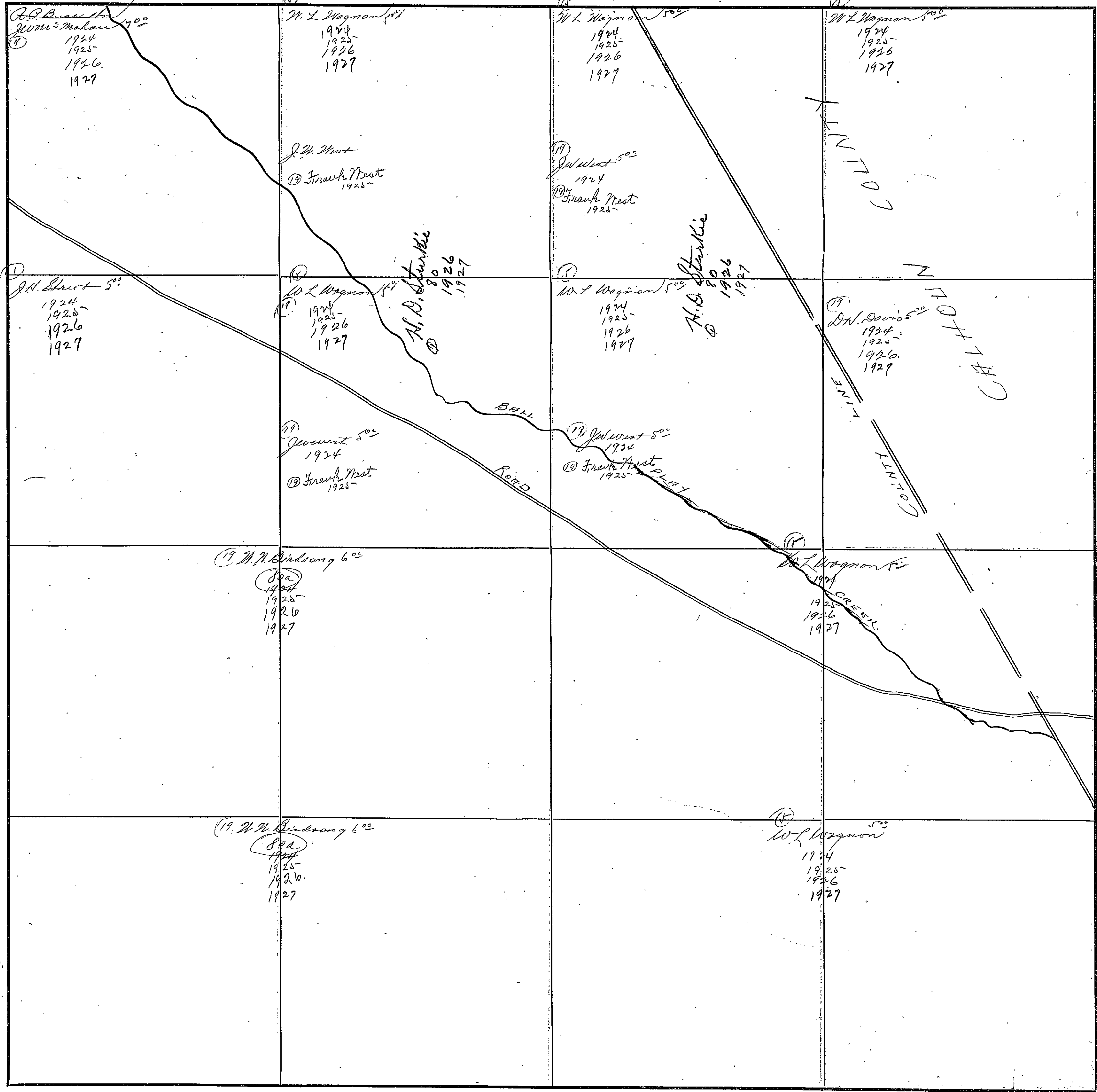
Scale-300 Ft.=1 Inch

FORM 1-S. T. C.  
MARSHALL & BRUCE CO., NASHVILLE

SECTION 21

TOWNSHIP 12

RANGE 8



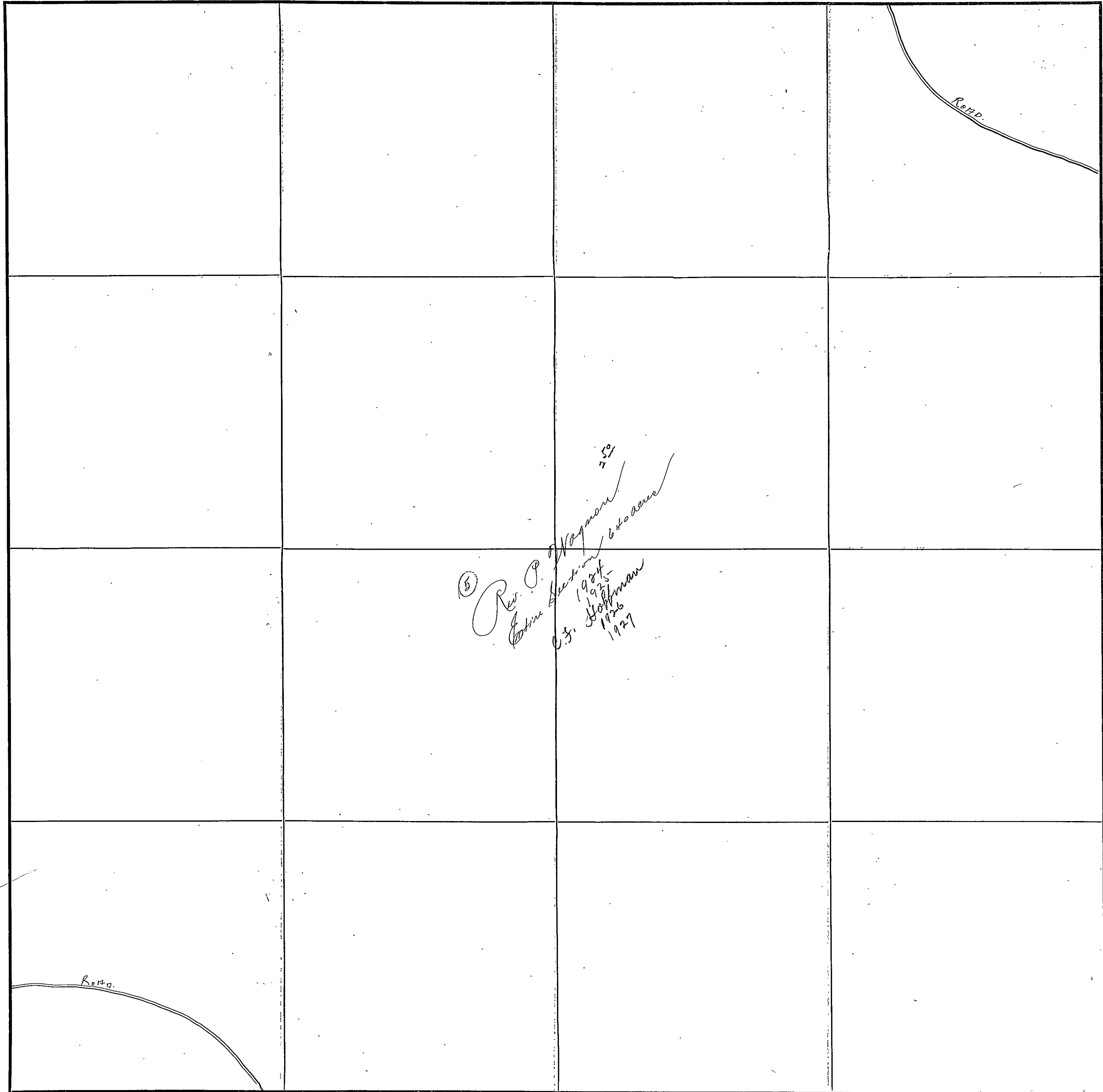
COUNTY BROWN

Scale-300 Ft.=1 inch

SECTION 3

TOWNSHIP 12

RANGE 8



COUNTY IOWA

Scale-300 Ft.=1.inch

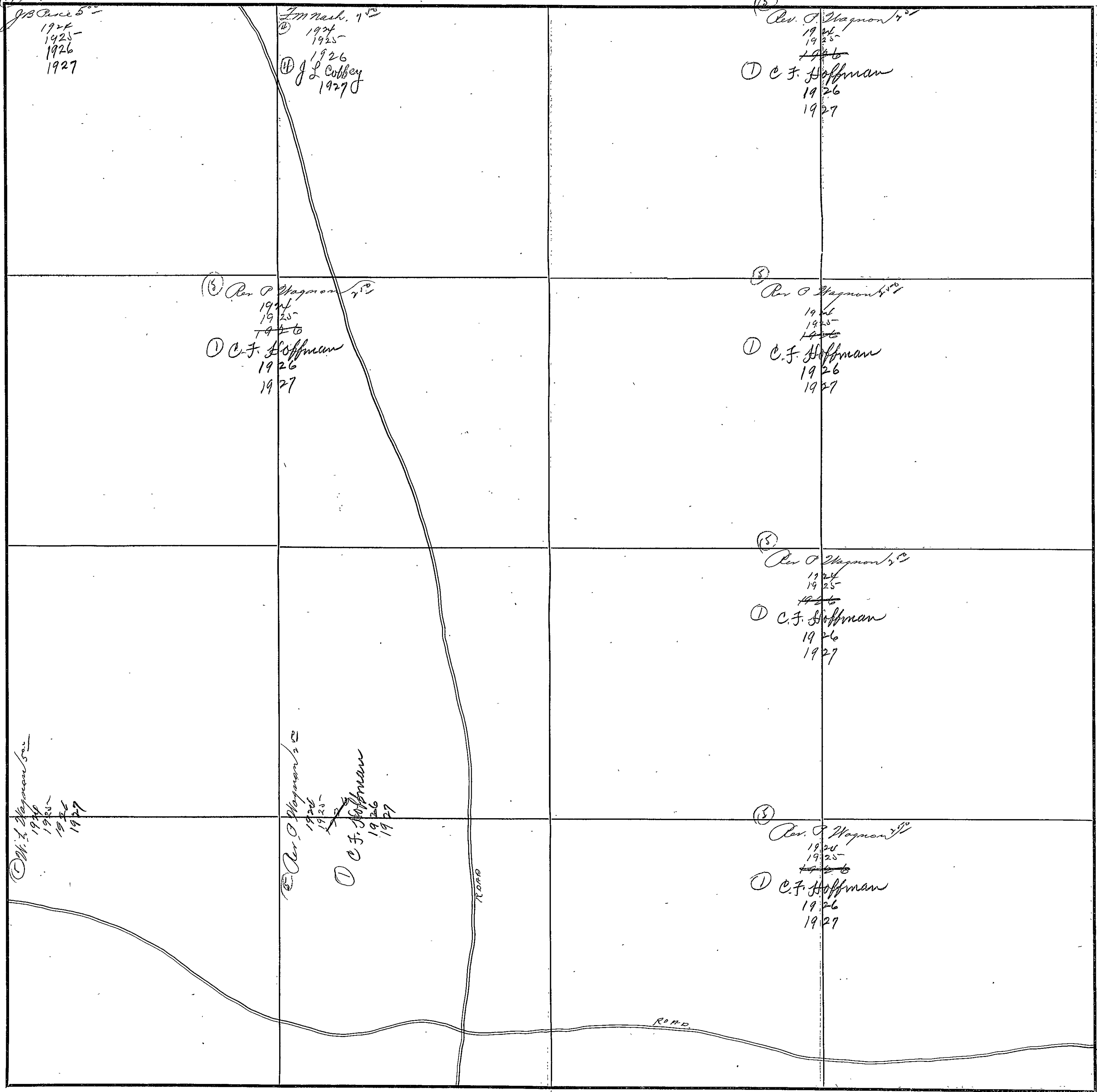


FORM 1-B, T. C.  
MARSHALL & BRUCE CO., NASHVILLE

SECTION 4

TOWNSHIP 12

RANGE 8



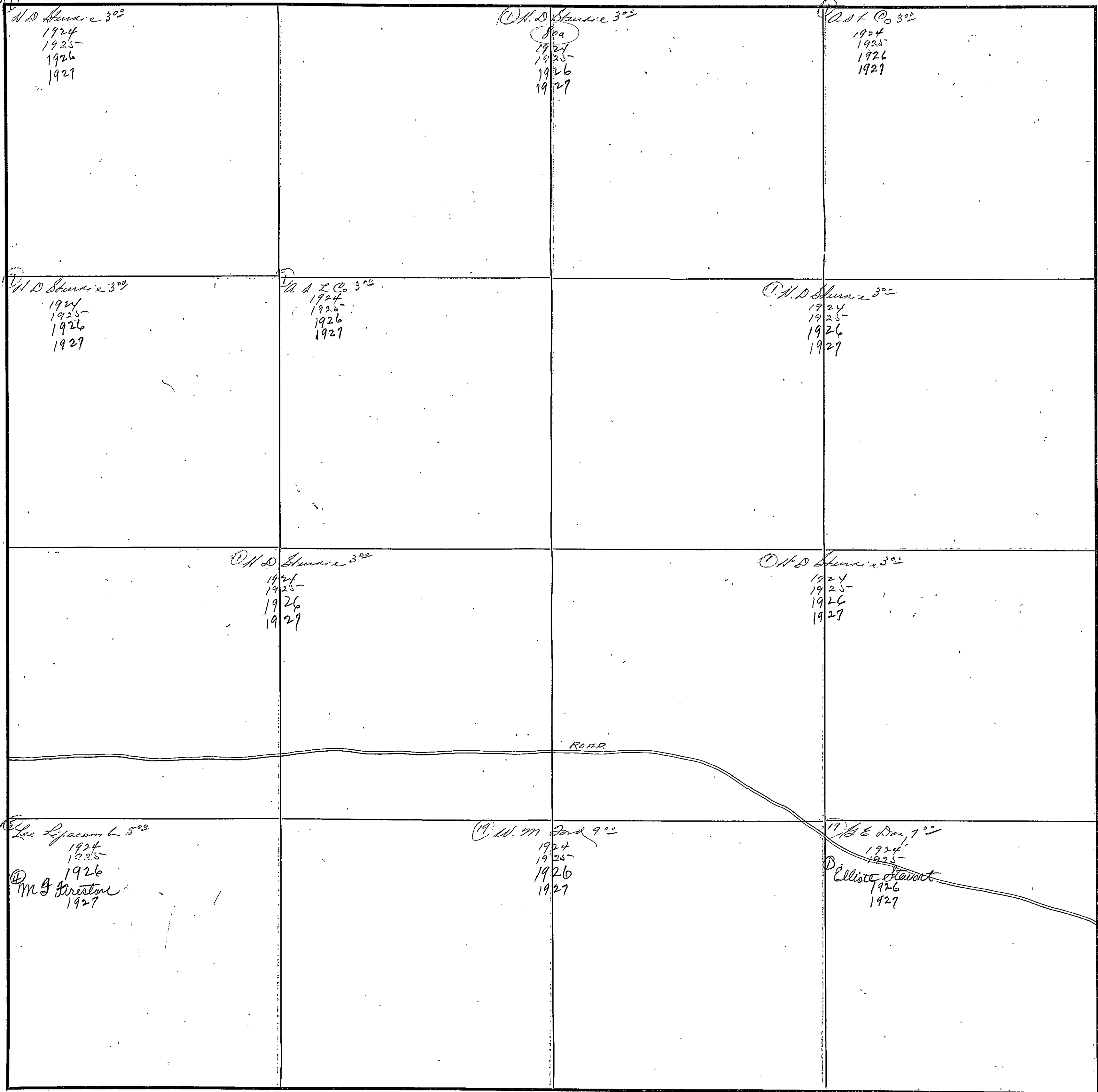
COUNTY IOWA

Scale-300 Ft.=1 Inch

SECTION 5

TOWNSHIP 12

RANGE 8

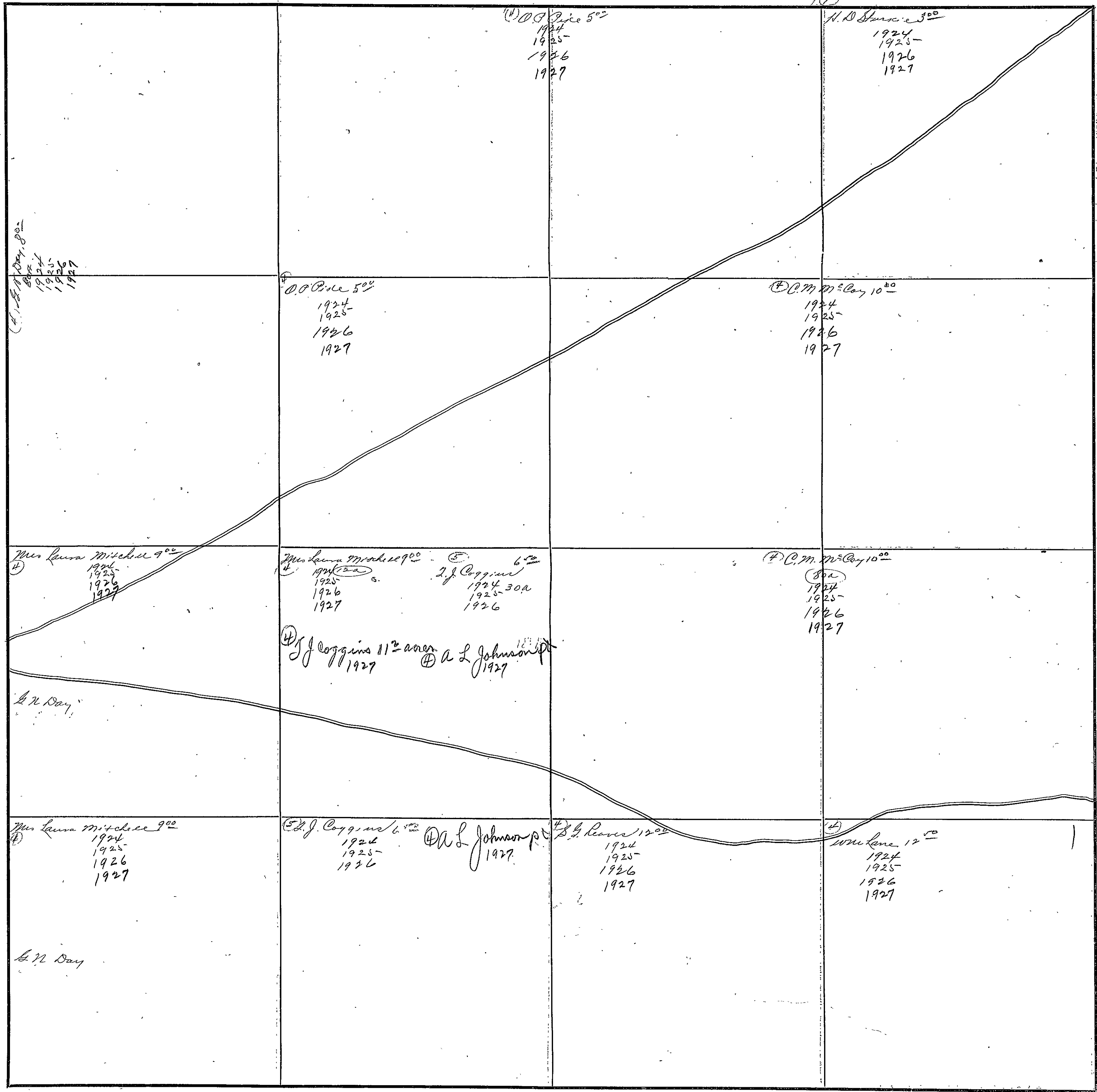


FORM 1-S T. C.  
MARSHALL & BRUCE CO., NASHVILLE

SECTION 6

TOWNSHIP 12

RANGE 8



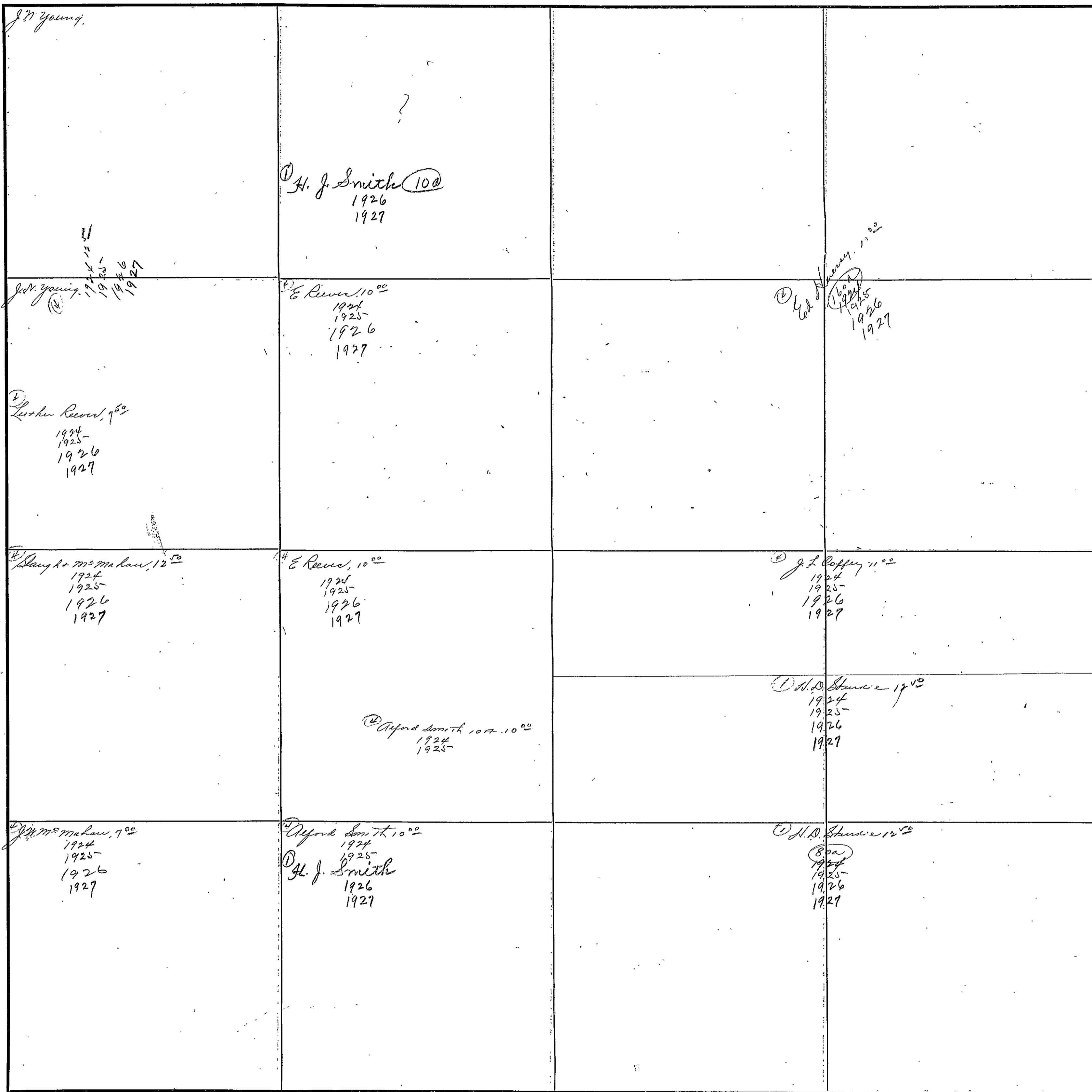
COUNTY ETOWAH

Scale-300 Ft.=1 inch

SECTION 7

TOWNSHIP 12

RANGE 8



COUNTY ETOWAH

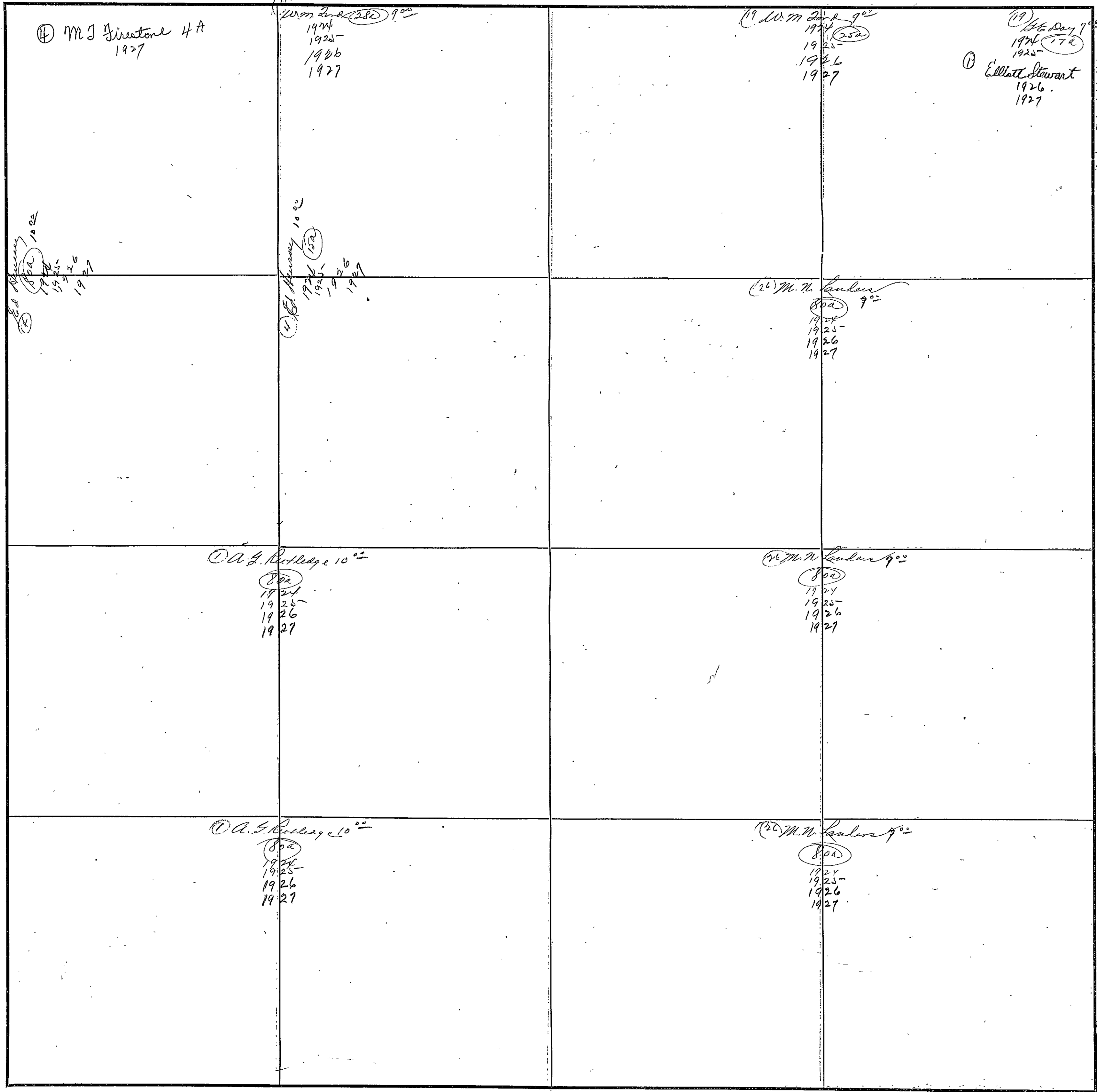
Scale-300 Ft.=1 inch

FORM 1-B, T. C.  
MARSHALL & BRUCE CO., NASHVILLE

SECTION 8

TOWNSHIP 12

RANGE 8



④ M J Sirestone 4A  
1927

① L. M. ... 280 9°  
1924  
1925-  
1926  
1927

① L. M. ... 9°  
1924  
1925-  
1926  
1927

① Elliott Stewart  
1926  
1927

① Ed ... 100°  
1924  
1925-  
1926  
1927

① Ed ... 10°  
1924  
1925-  
1926  
1927

① M. W. ... 9°  
1924  
1925-  
1926  
1927

① A. S. ... 10°  
800  
1924  
1925-  
1926  
1927

① M. W. ... 9°  
800  
1924  
1925-  
1926  
1927

① A. S. ... 10°  
800  
1924  
1925-  
1926  
1927

① M. W. ... 9°  
800  
1924  
1925-  
1926  
1927

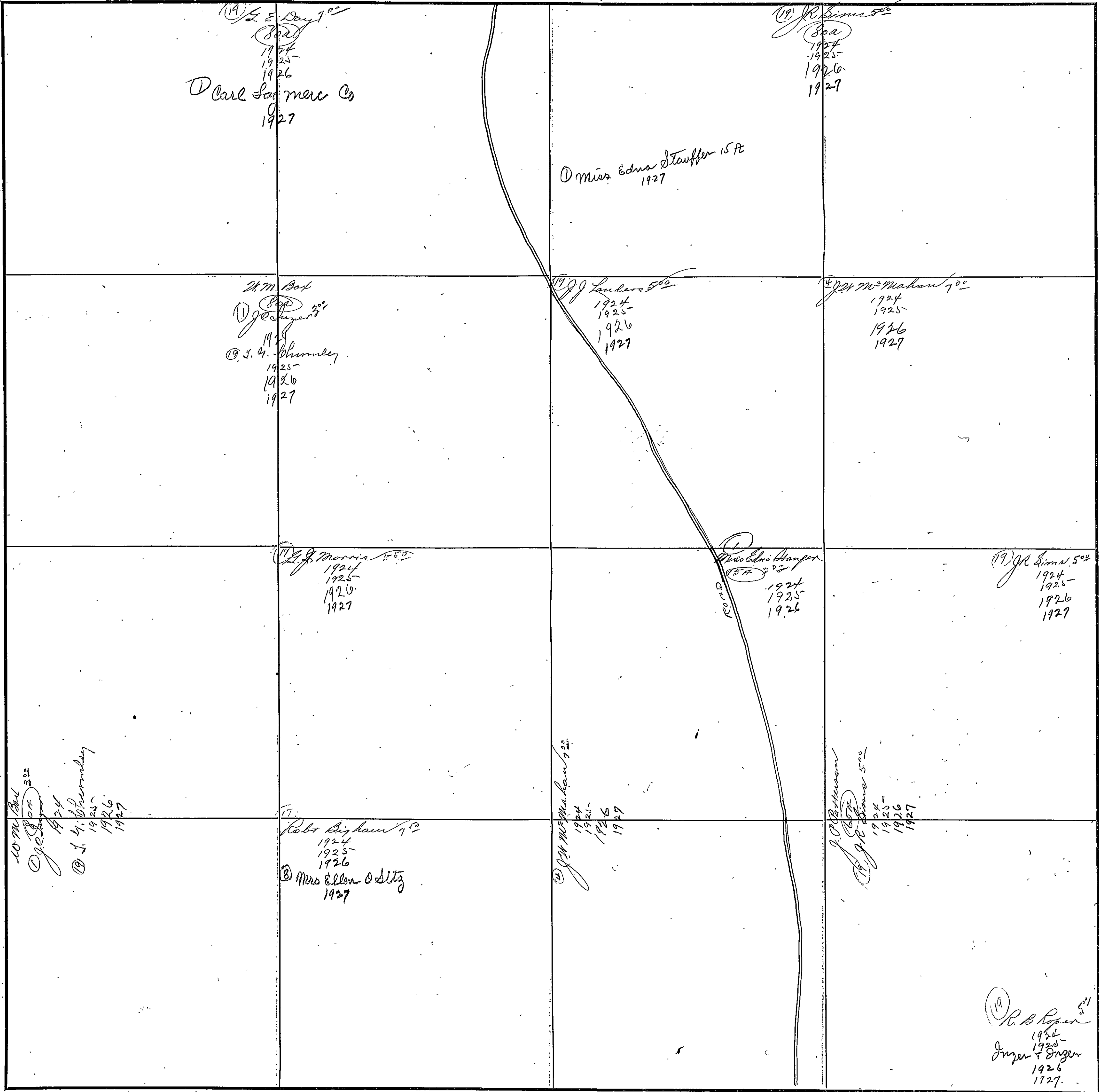
COUNTY IOWA

Scale-300 Ft.=1 Inch

SECTION 9

TOWNSHIP 12

RANGE 8



COUNTY ETOWAH

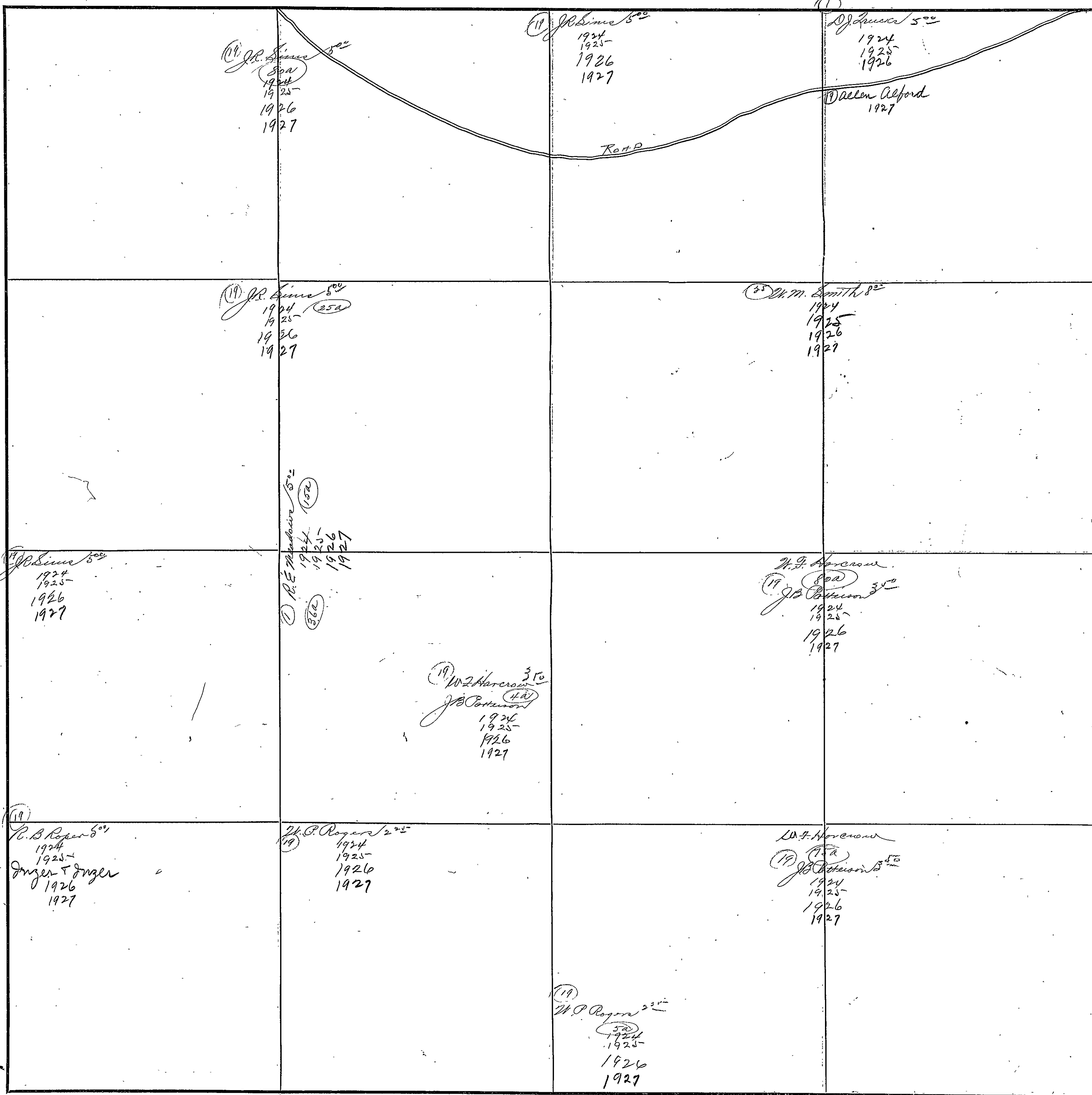
Scale-300 Ft.=1 inch

FORM 1-5 T. C.  
MARSHALL & BRUCE CO., NASHVILLE

SECTION 10

TOWNSHIP 12

RANGE 8



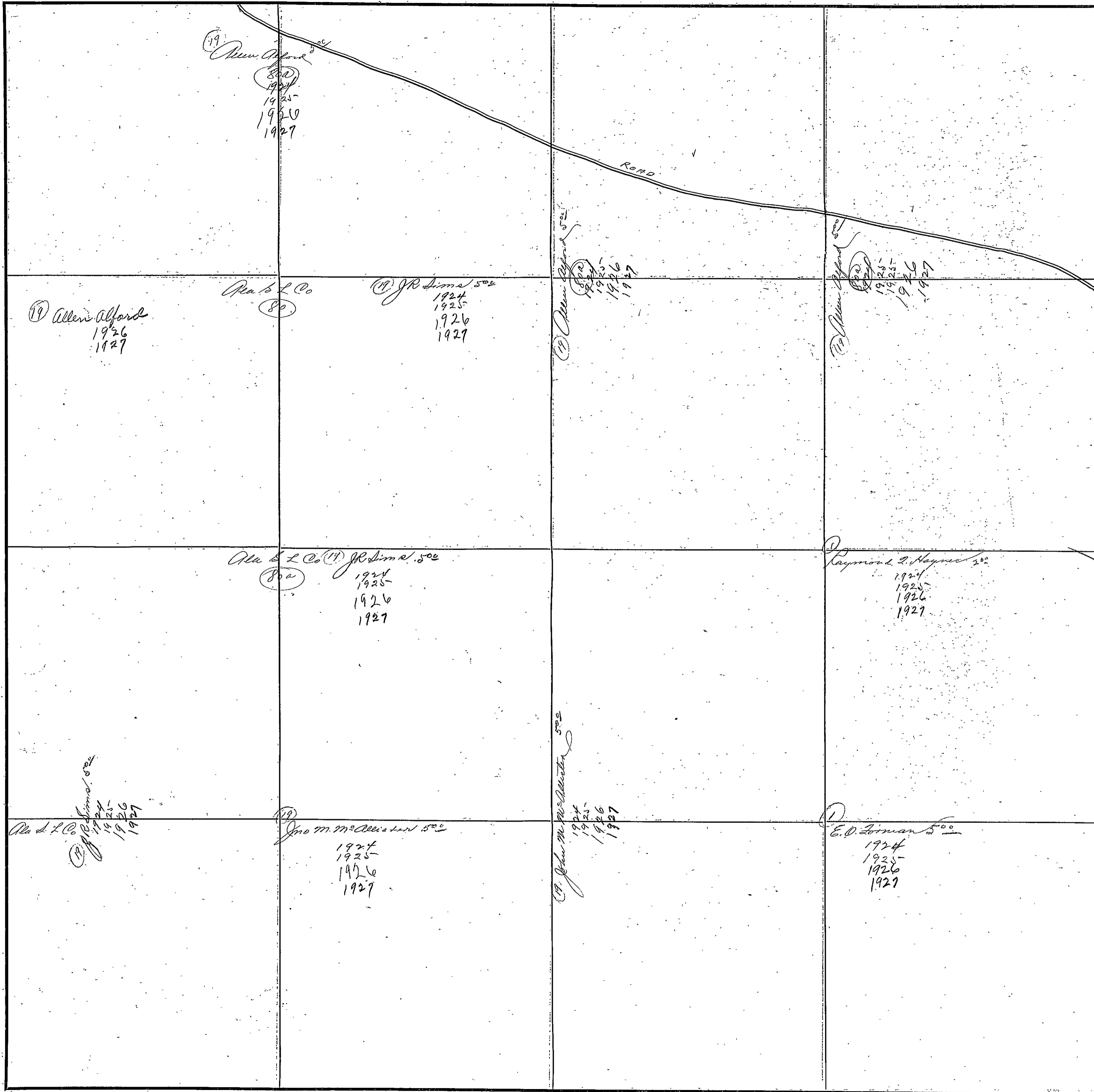
COUNTY IOWA

Scale-300 Ft.=1 Inch

SECTION 14

TOWNSHIP 12

RANGE 8



COUNTY HOWARD

Scale-300 Ft.=1 inch

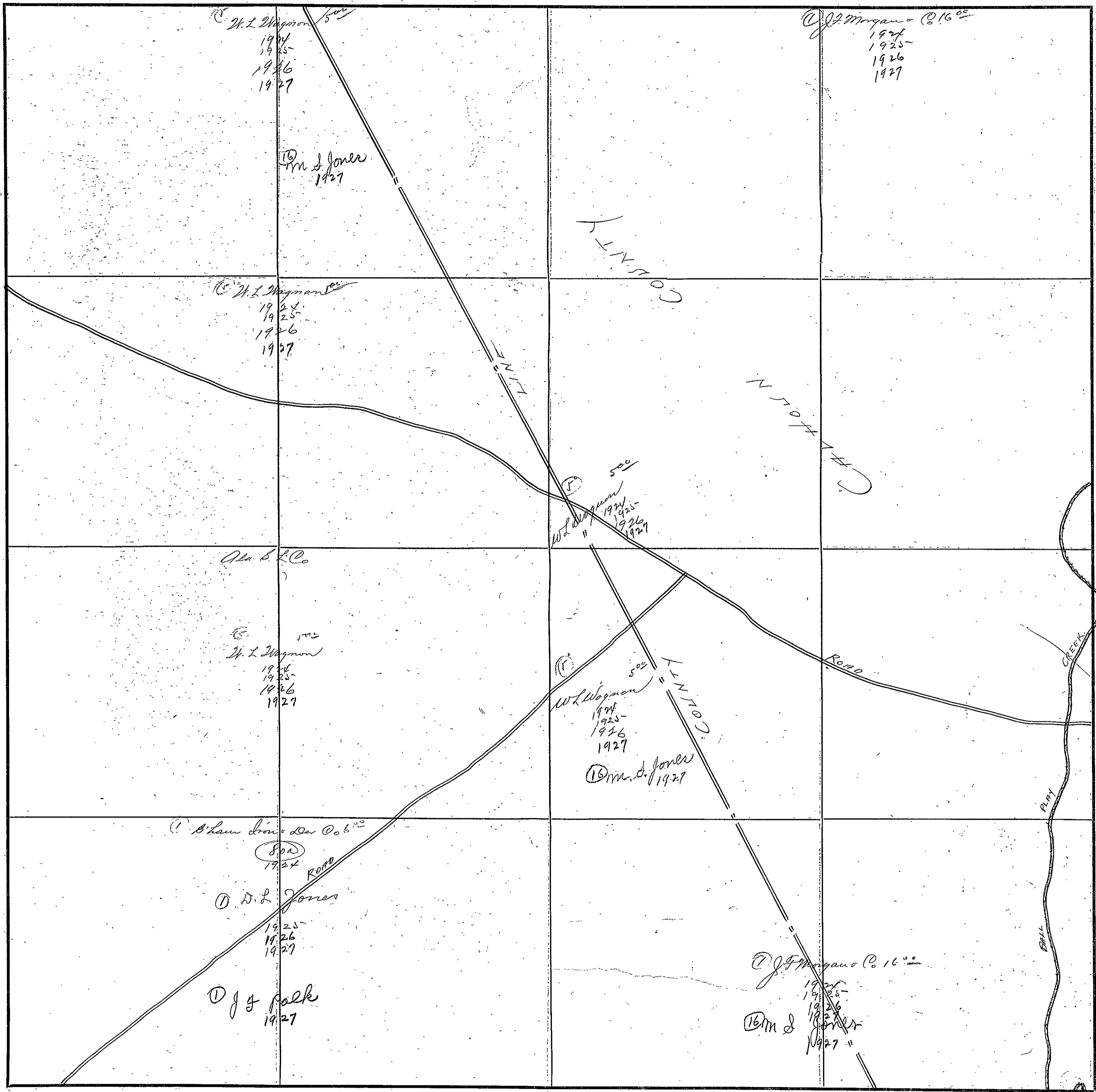


FORM 1-8 T. C.  
MARSHALL & BRUCE CO., NASHVILLE

SECTION 12

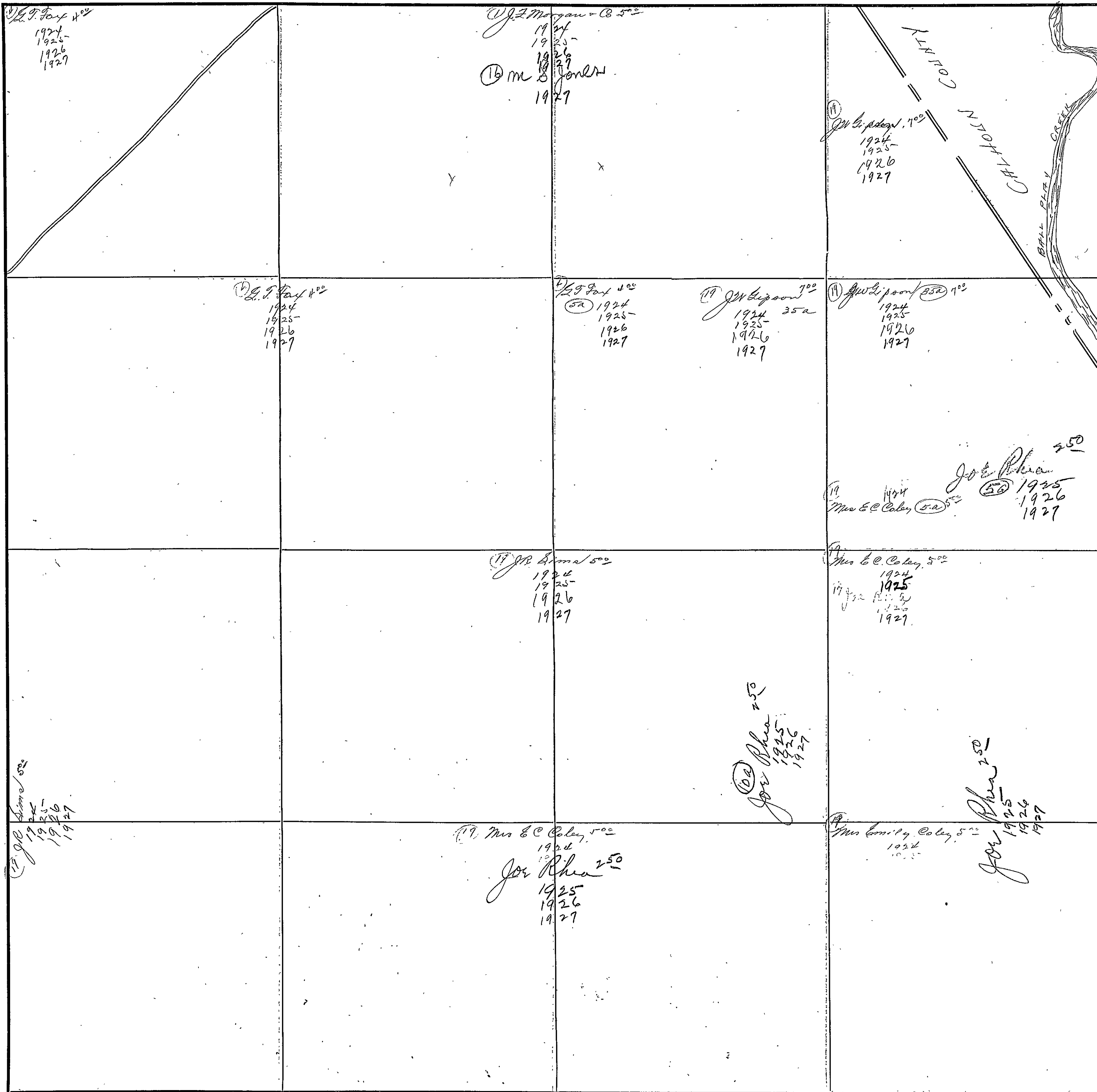
TOWNSHIP 12

RANGE 8



COUNTY IOWA

Scale-300 Ft.=1 inch

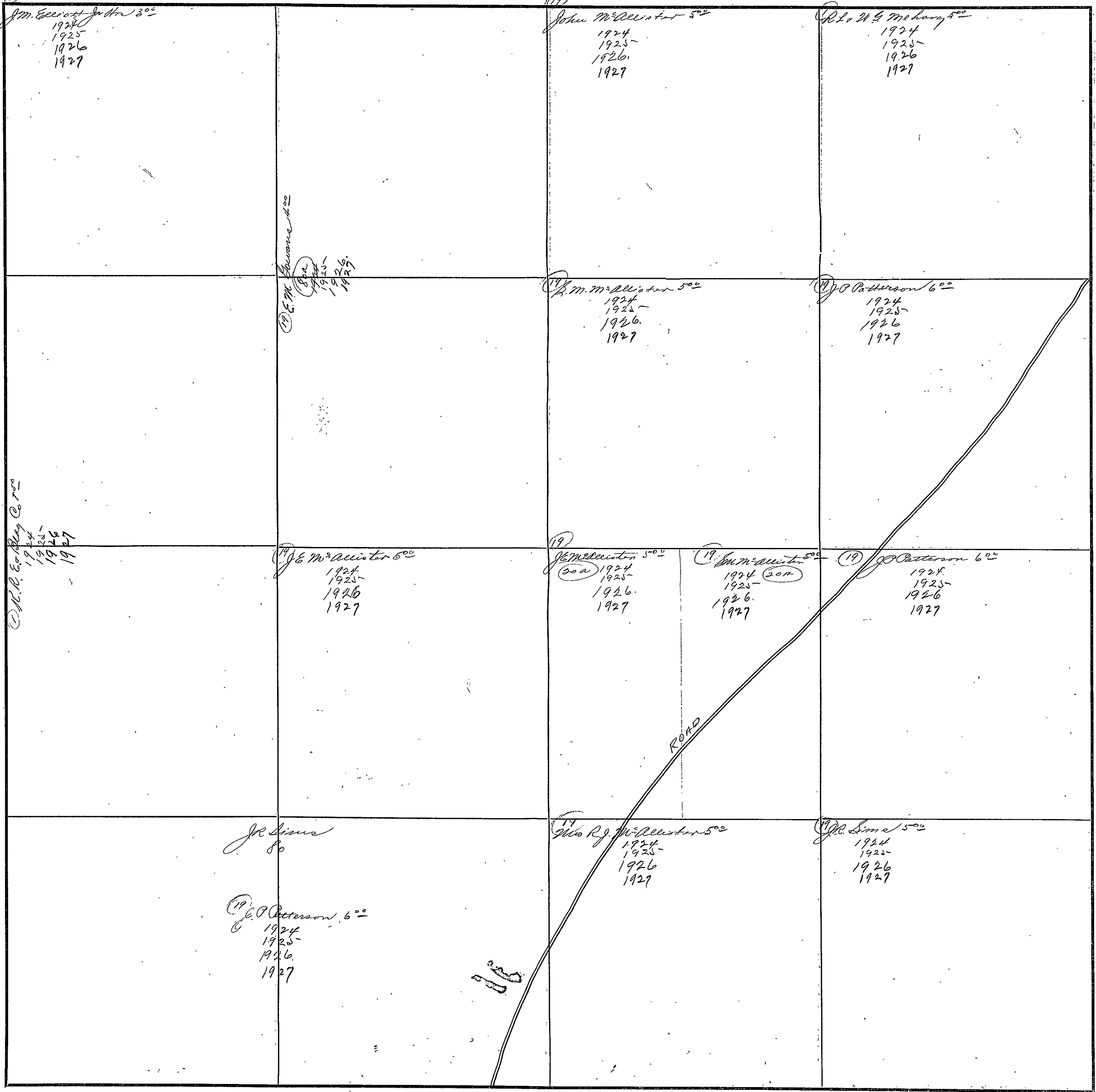


FORM 1-S. T. C.  
MARSHALL & BRUCE CO., NASHVILLE

SECTION 14

TOWNSHIP 12

RANGE 8



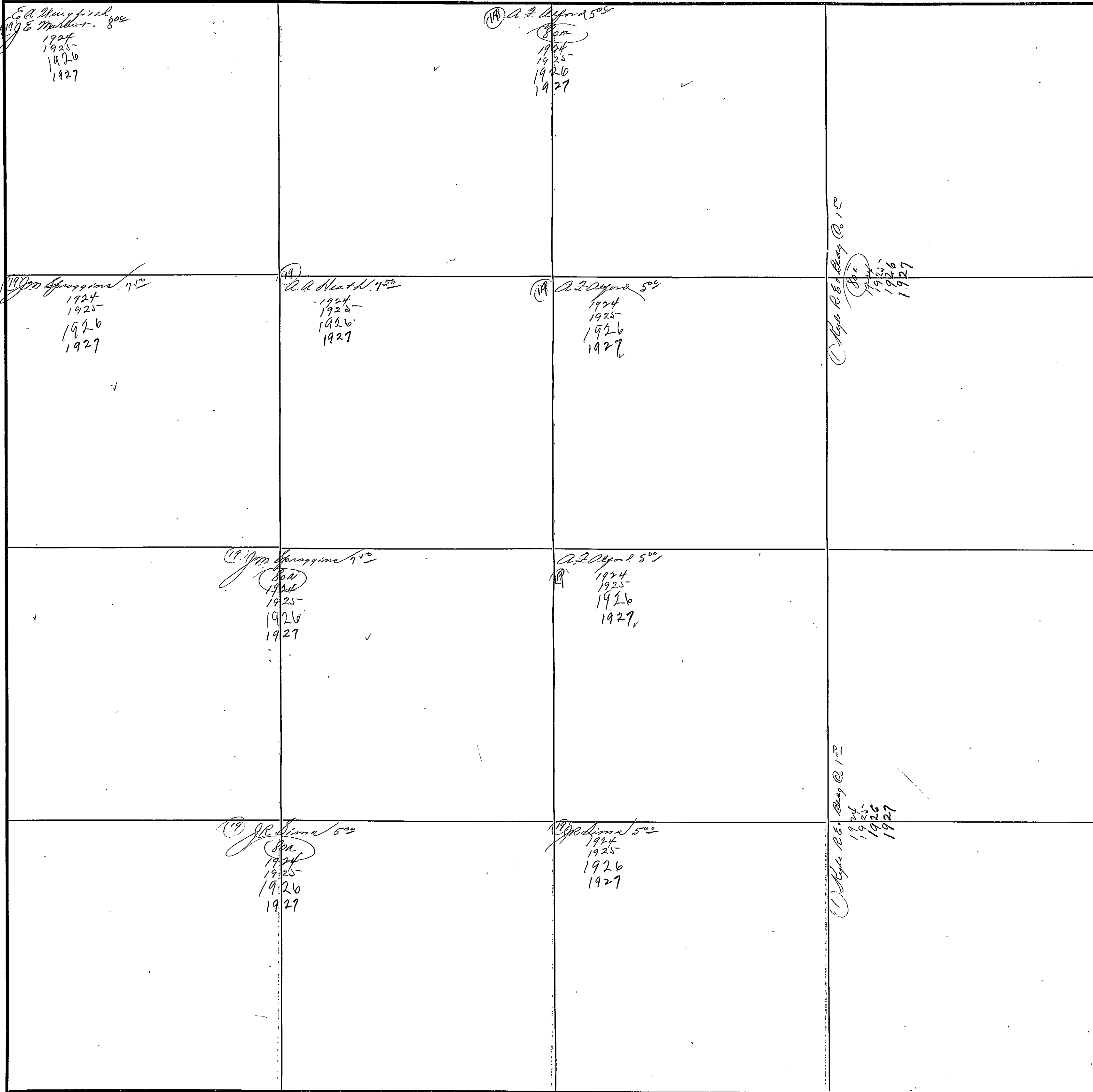
COUNTY ETOWAH

Scale-300 Ft.=1 inch

SECTION 15

TOWNSHIP 12

RANGE 8



COUNTY ETOWAH

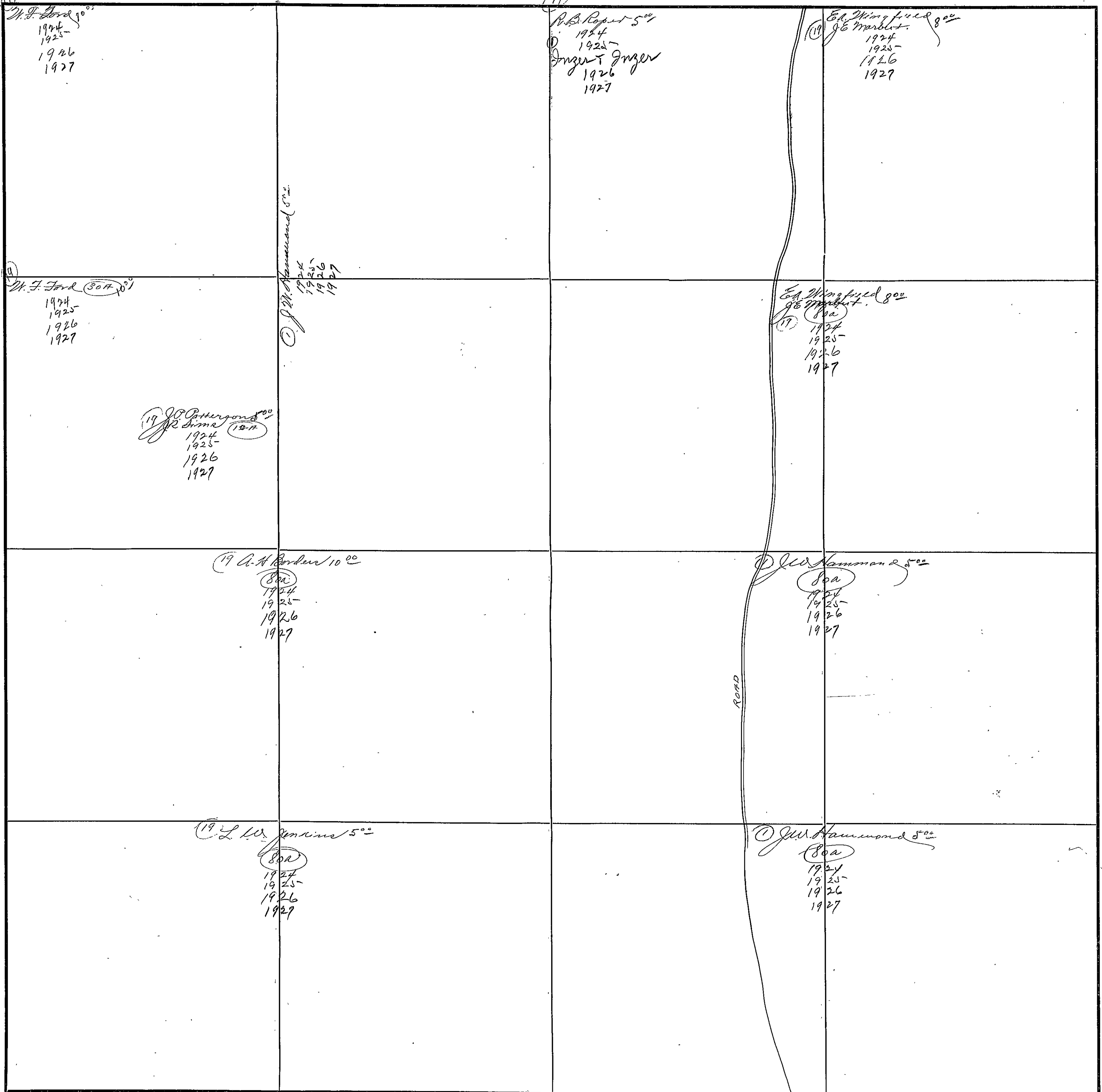
Scale-300 Ft.=1 Inch

FORM 1-S. T. G.  
MARSHALL & BRUCE CO., NASHVILLE

SECTION 16

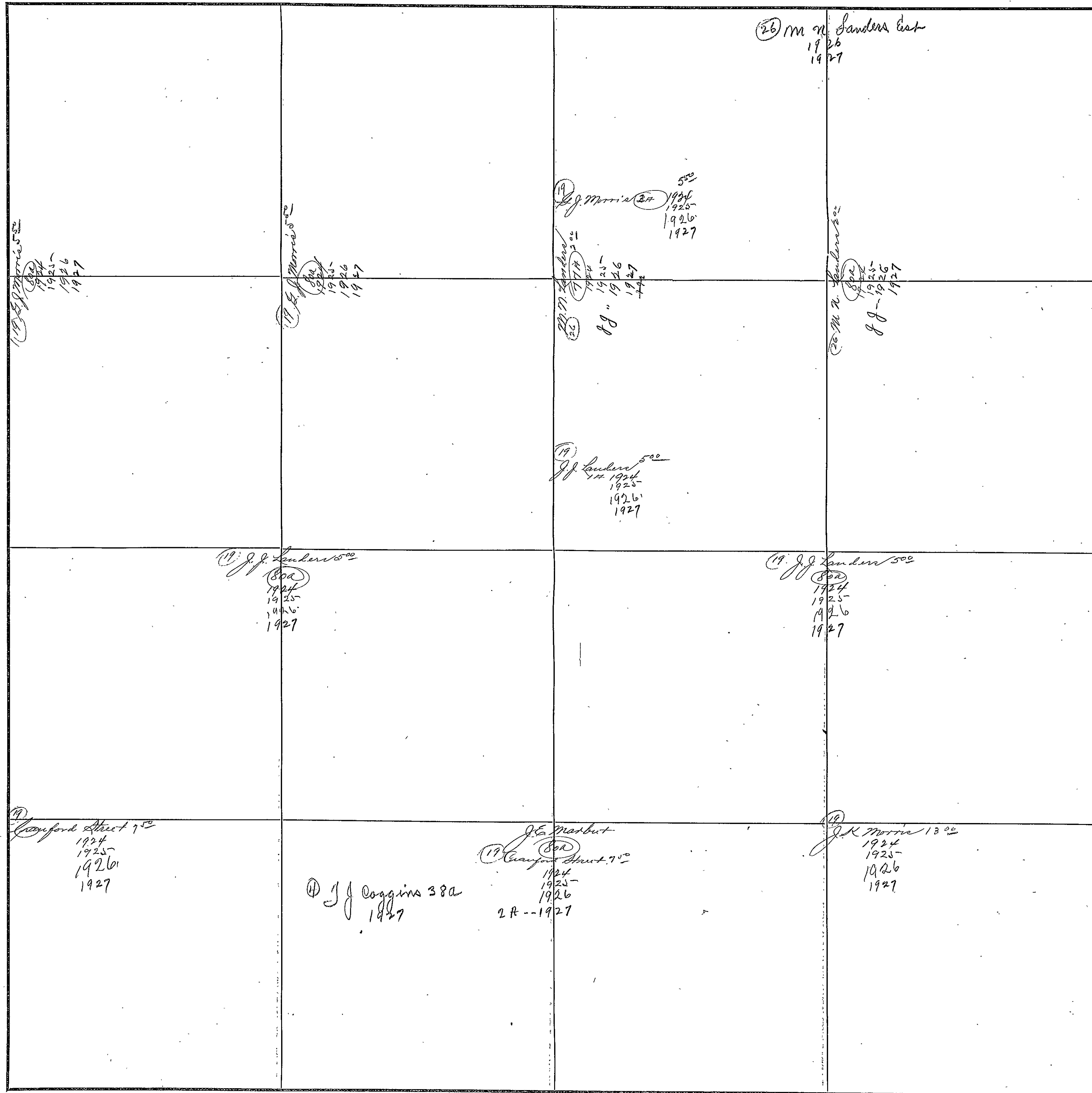
TOWNSHIP 12

RANGE 8



COUNTY ETOWAH

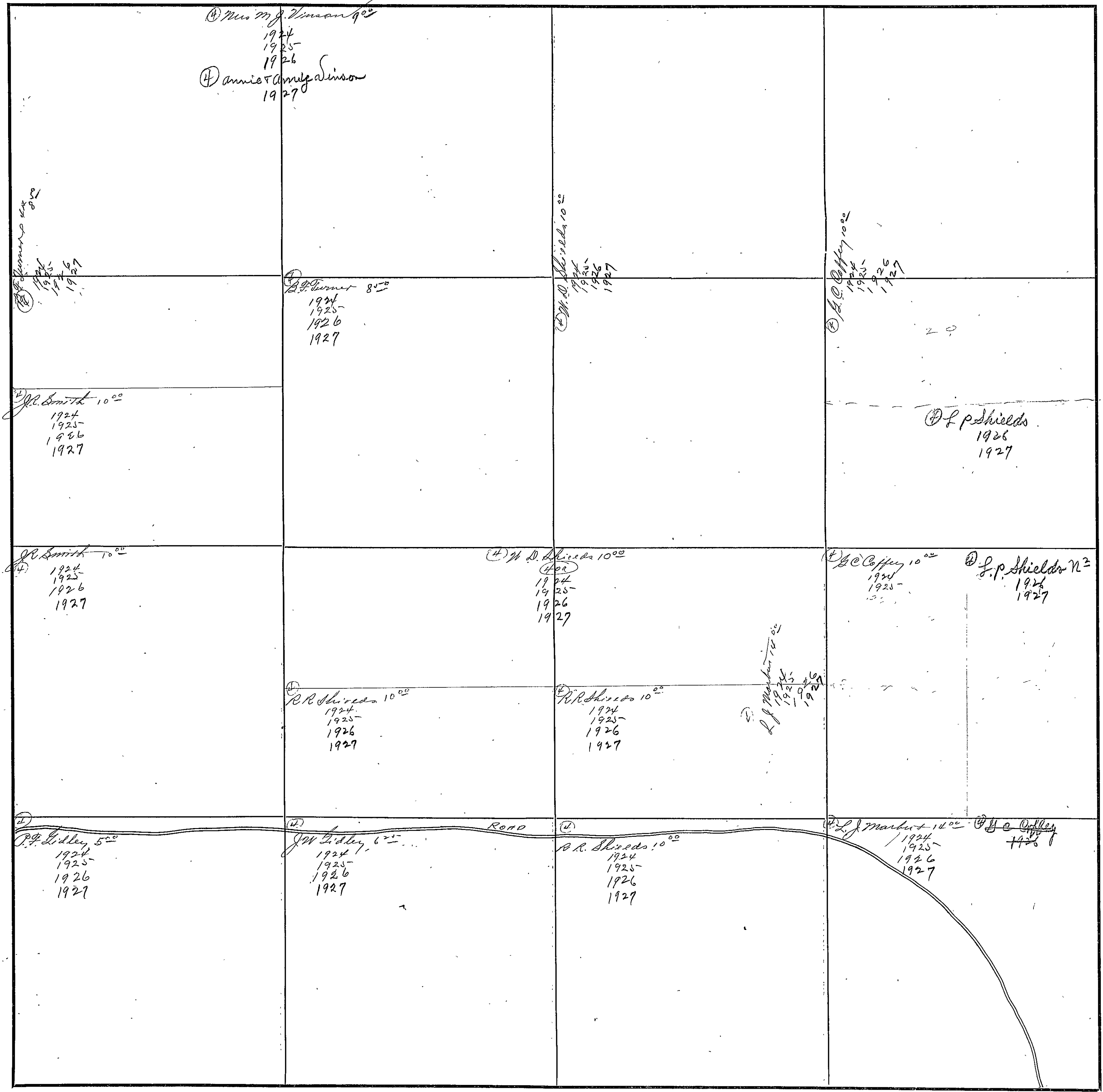
Scale-300 Ft.=1 Inch



SECTION 18

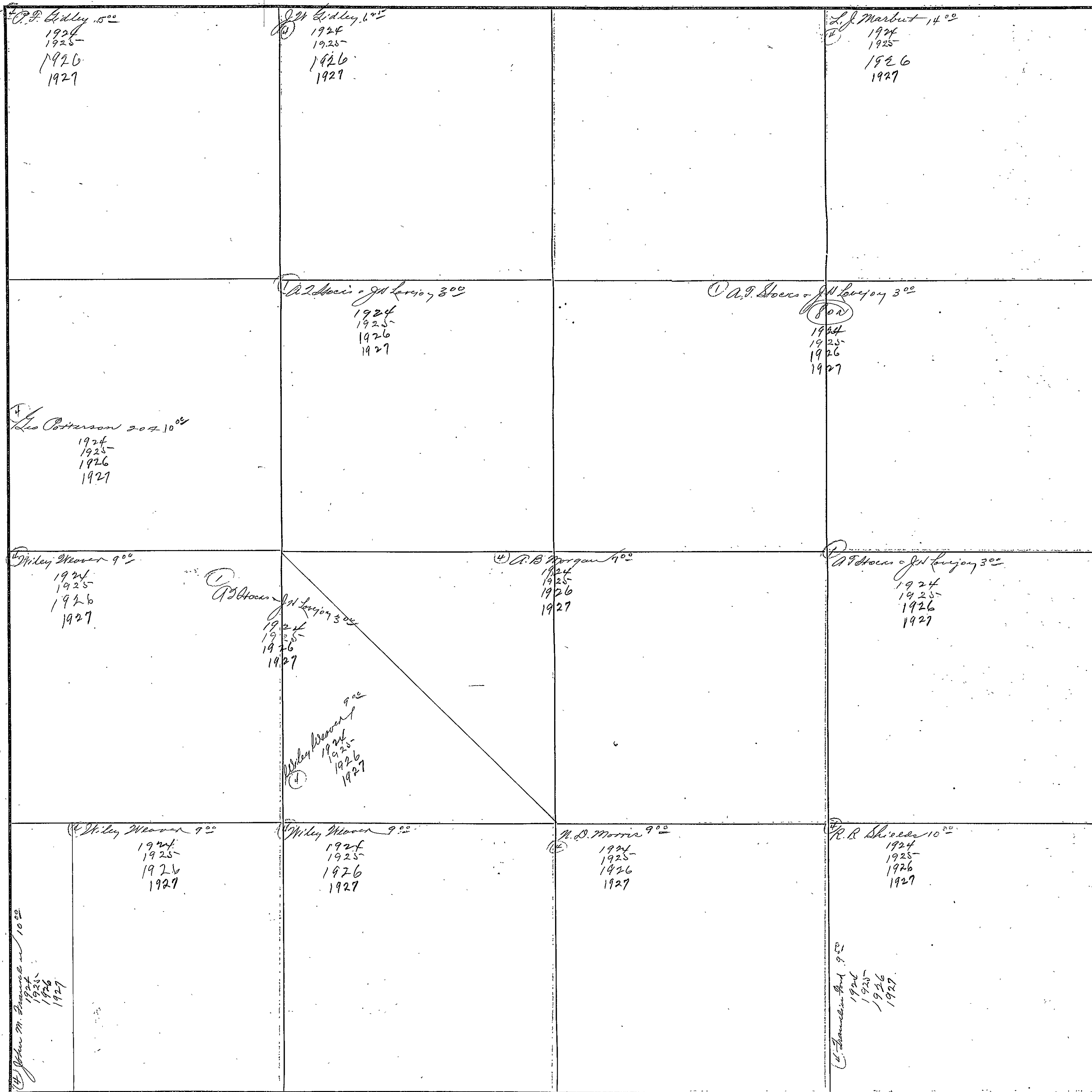
TOWNSHIP 12

RANGE 8



COUNTY ETOWAH

Scale-300 Ft.=1 Inch



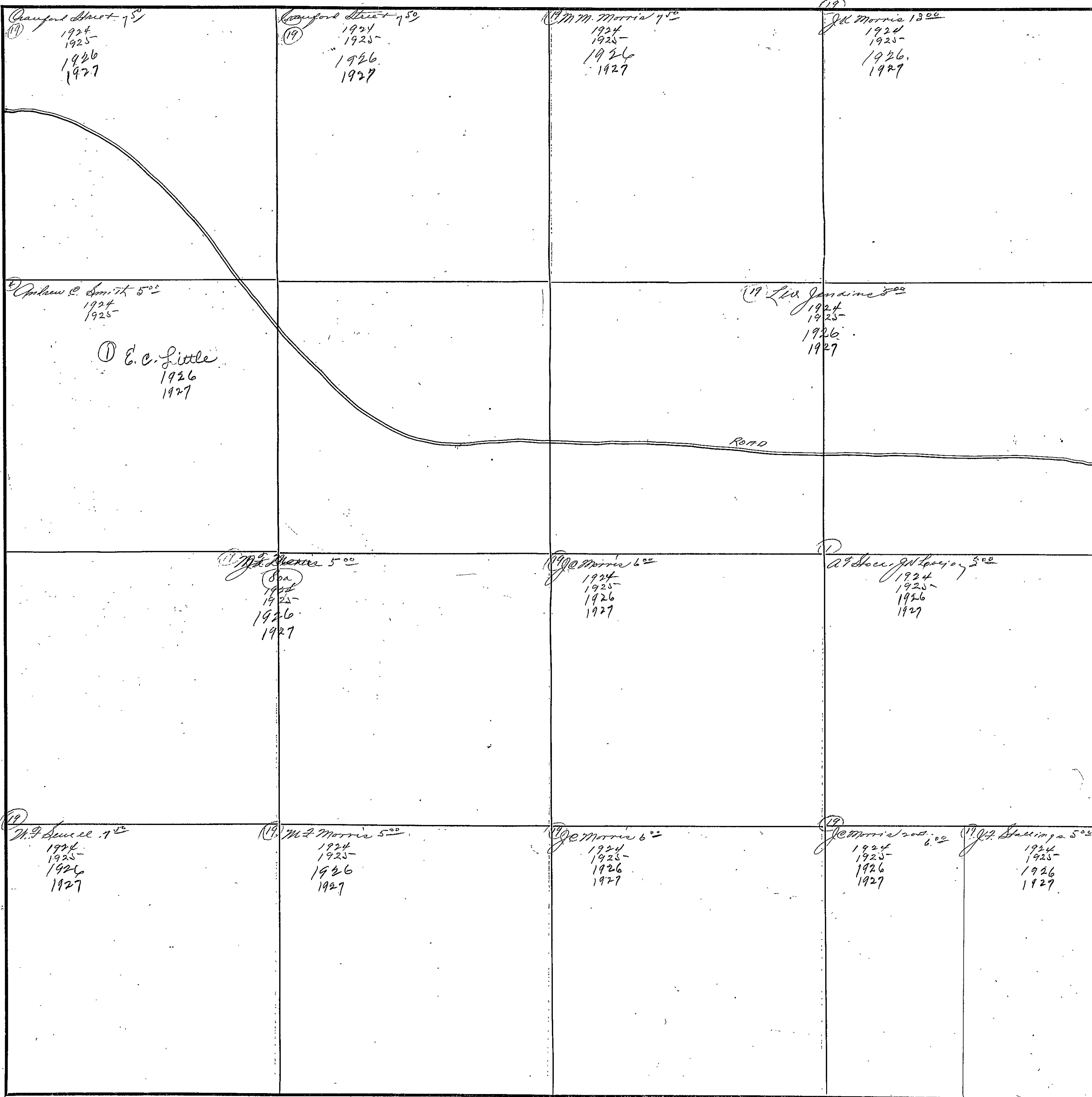


FORM 1-S. T. C.  
MARSHALL & BRUCE CO., NASHVILLE

SECTION 20

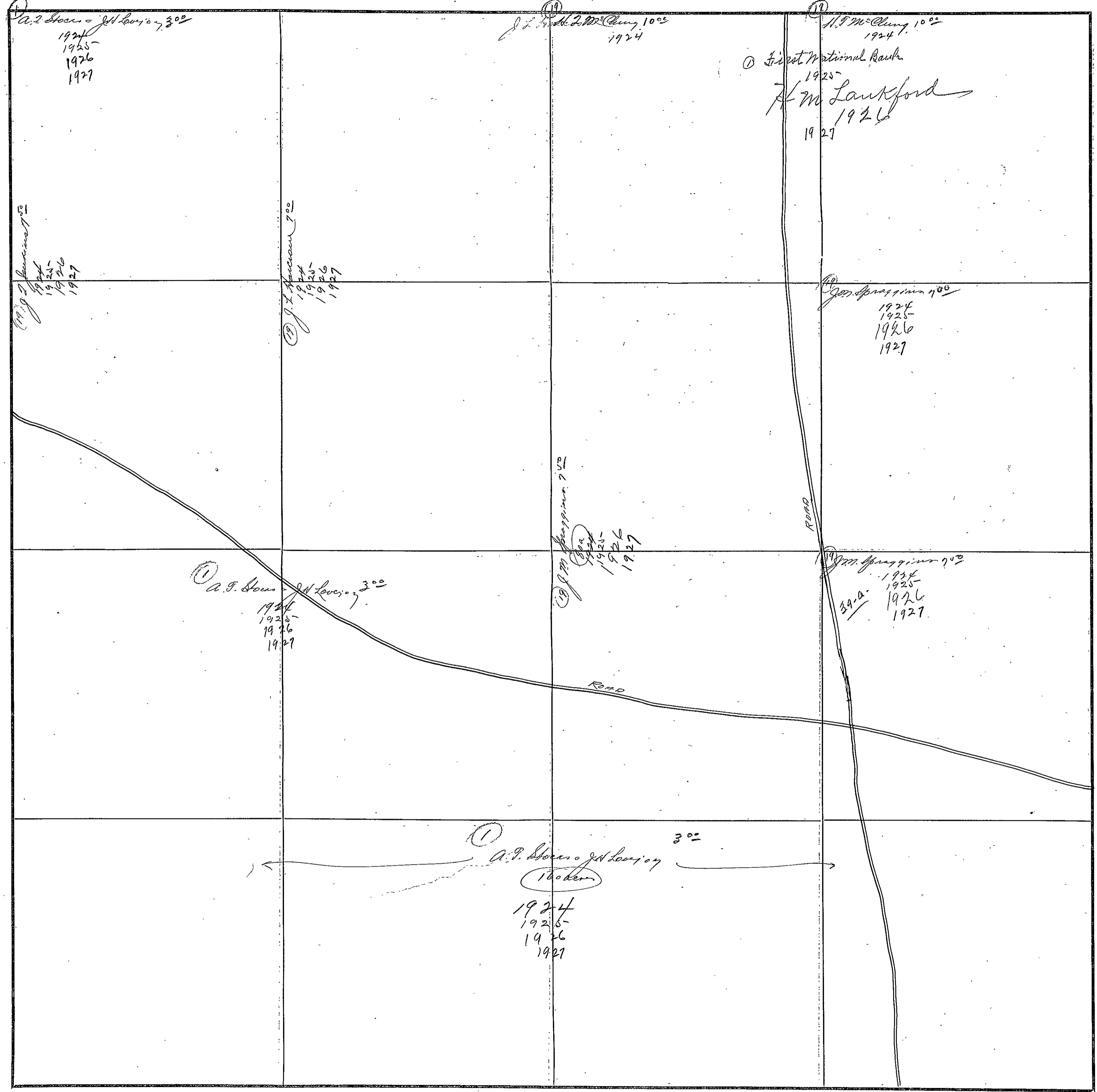
TOWNSHIP 12

RANGE 8



COUNTY ETOWAH

Scale-300 Ft.=1 inch




FORM 1-6, T. C.  
MARSHALL & BRUCE CO., NASHVILLE

SECTION 22.

TOWNSHIP 12.

RANGE 8



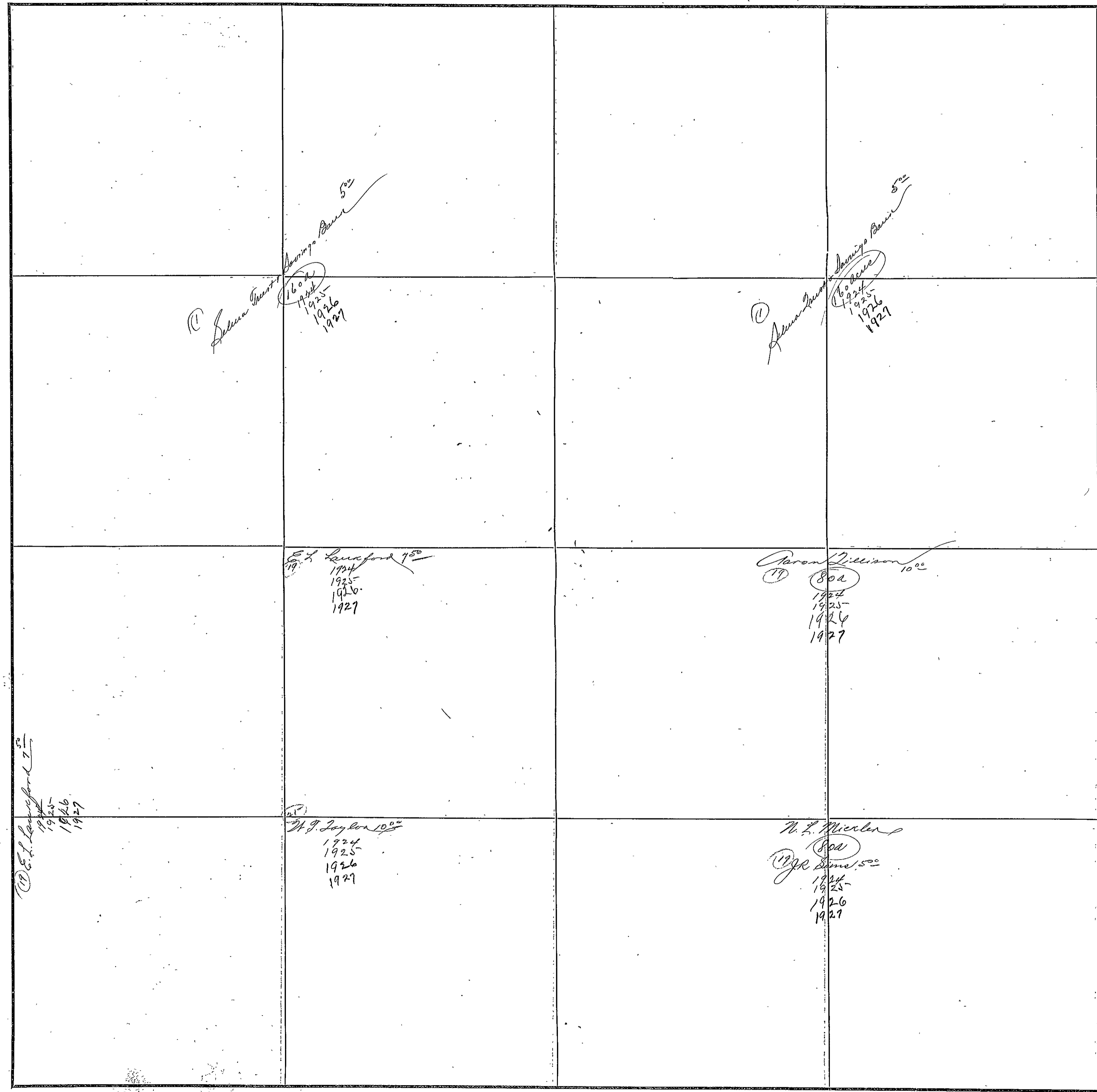
COUNTY ETOWAH

Scale-300 Ft.=1 inch

SECTION 23

TOWNSHIP 12

RANGE 8



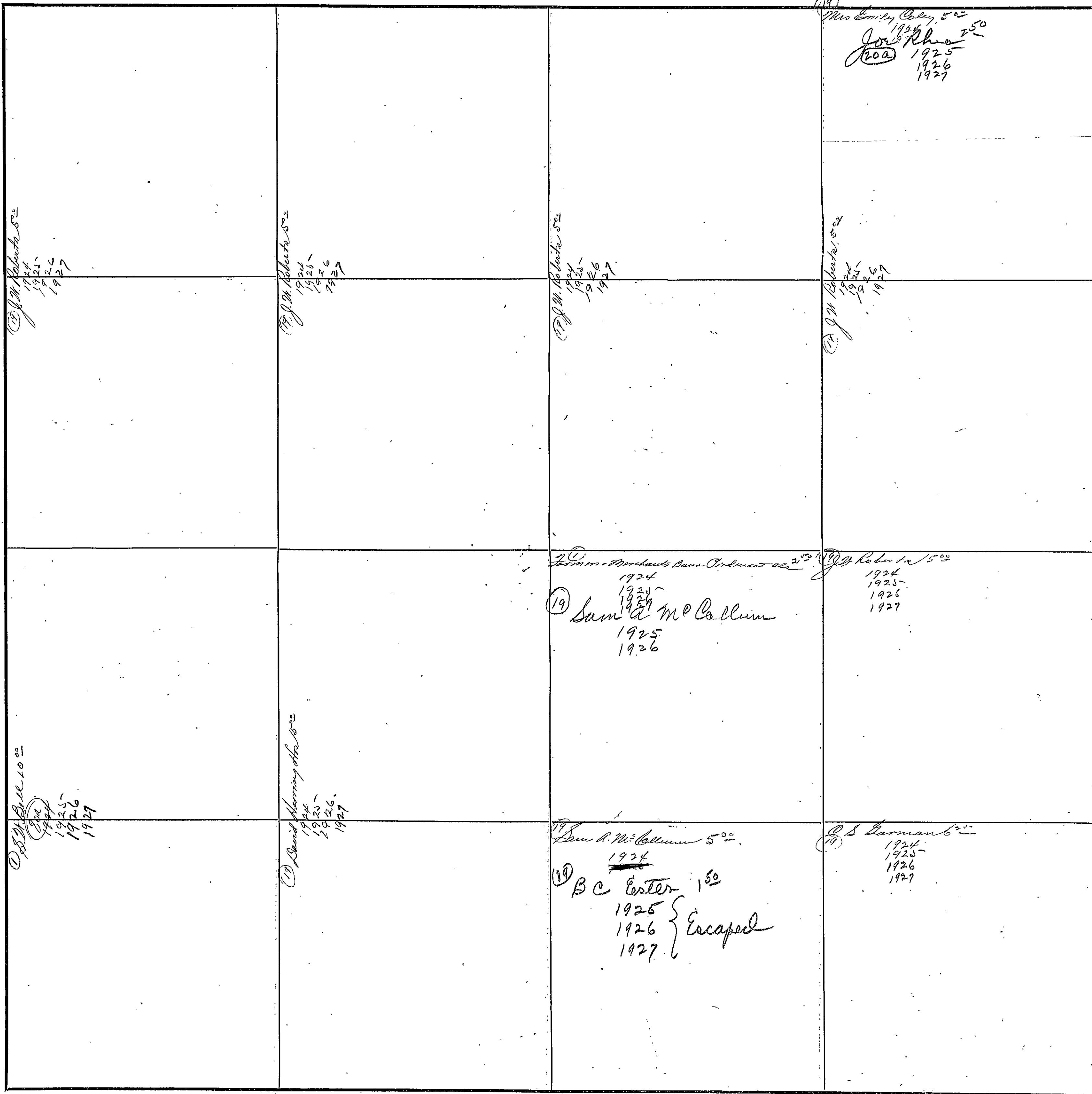
COUNTY ETOWAH

Scale-300 Ft.=1 Inch

SECTION 24

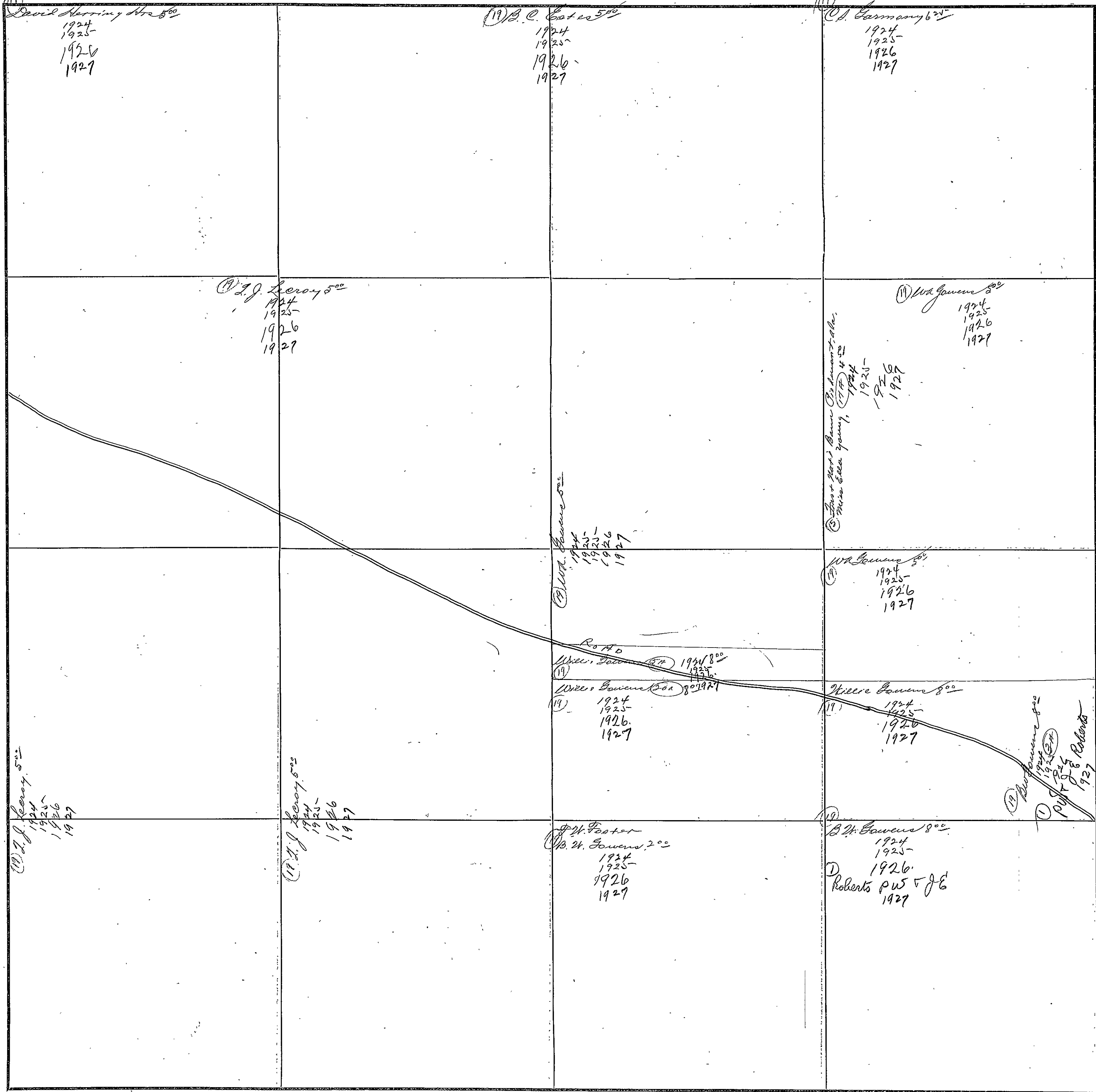
TOWNSHIP 12

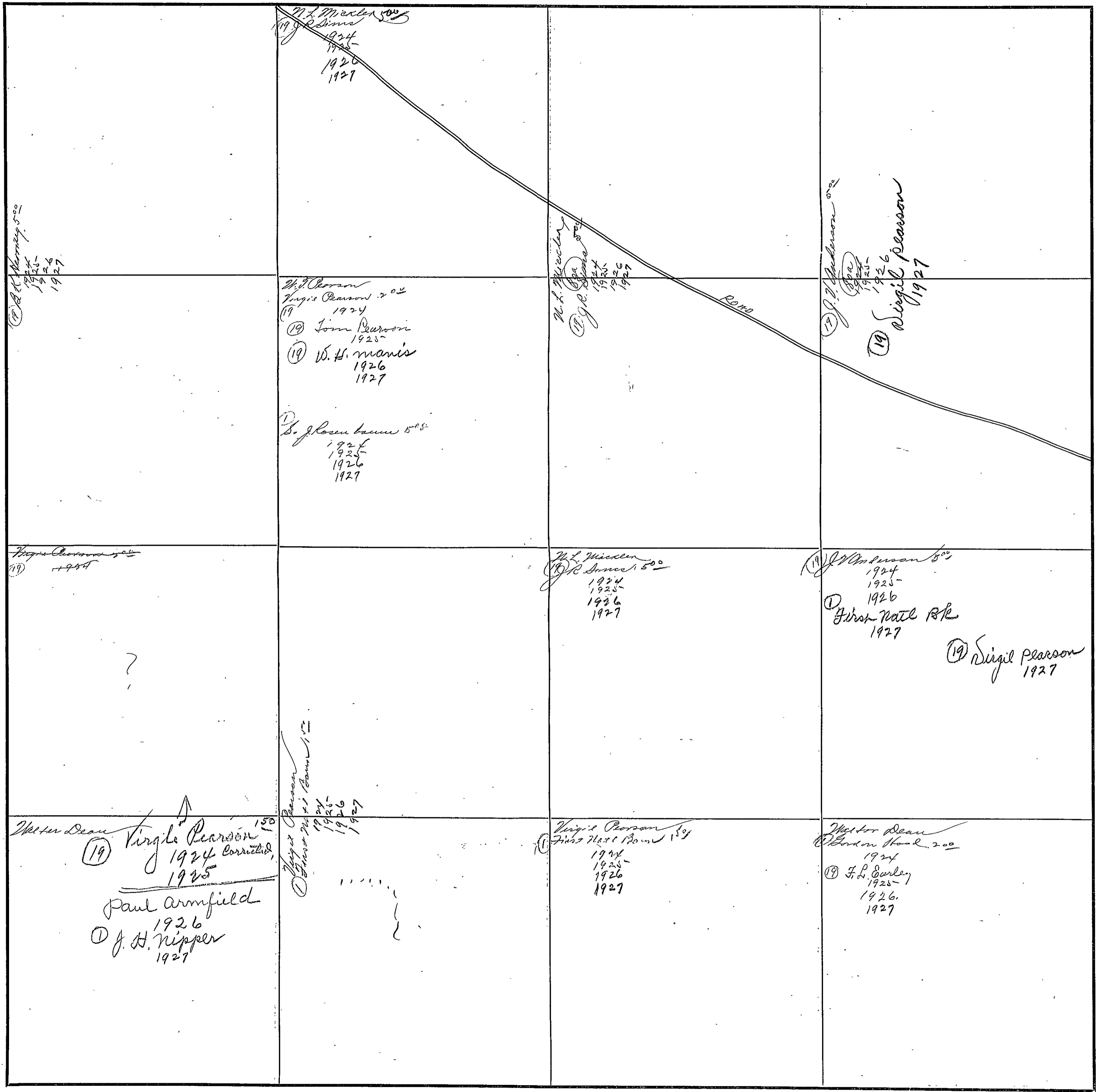
RANGE 8



COUNTY HOWARD

Scale-300 Ft.=1 inch

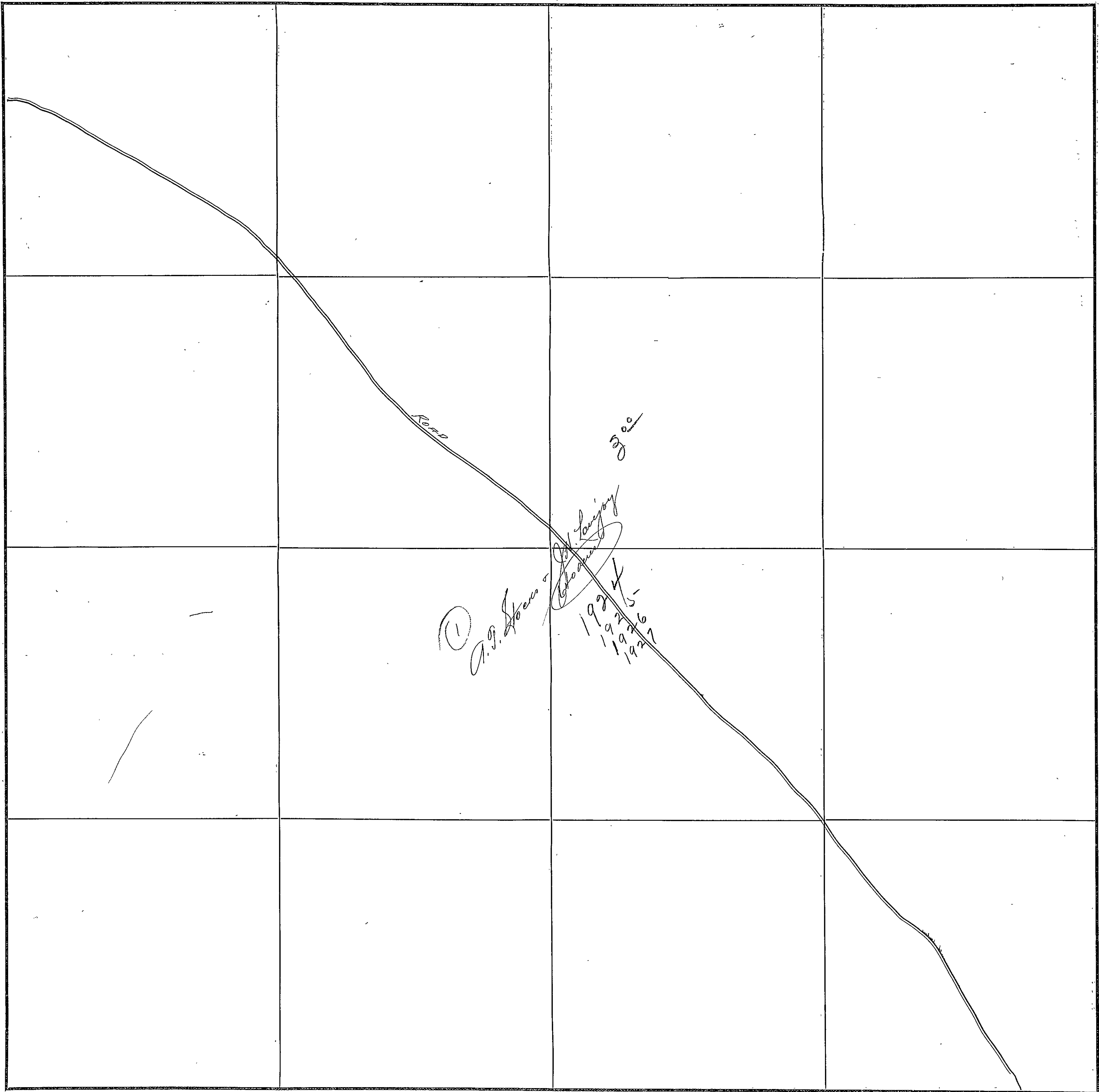




SECTION 27

TOWNSHIP 12

RANGE 8



COUNTY ETOWAH

Scale-300 Ft.=1 inch



FORM 1-B, T. C.  
MARSHALL & BRUCE CO., NASHVILLE

SECTION 28

TOWNSHIP 12

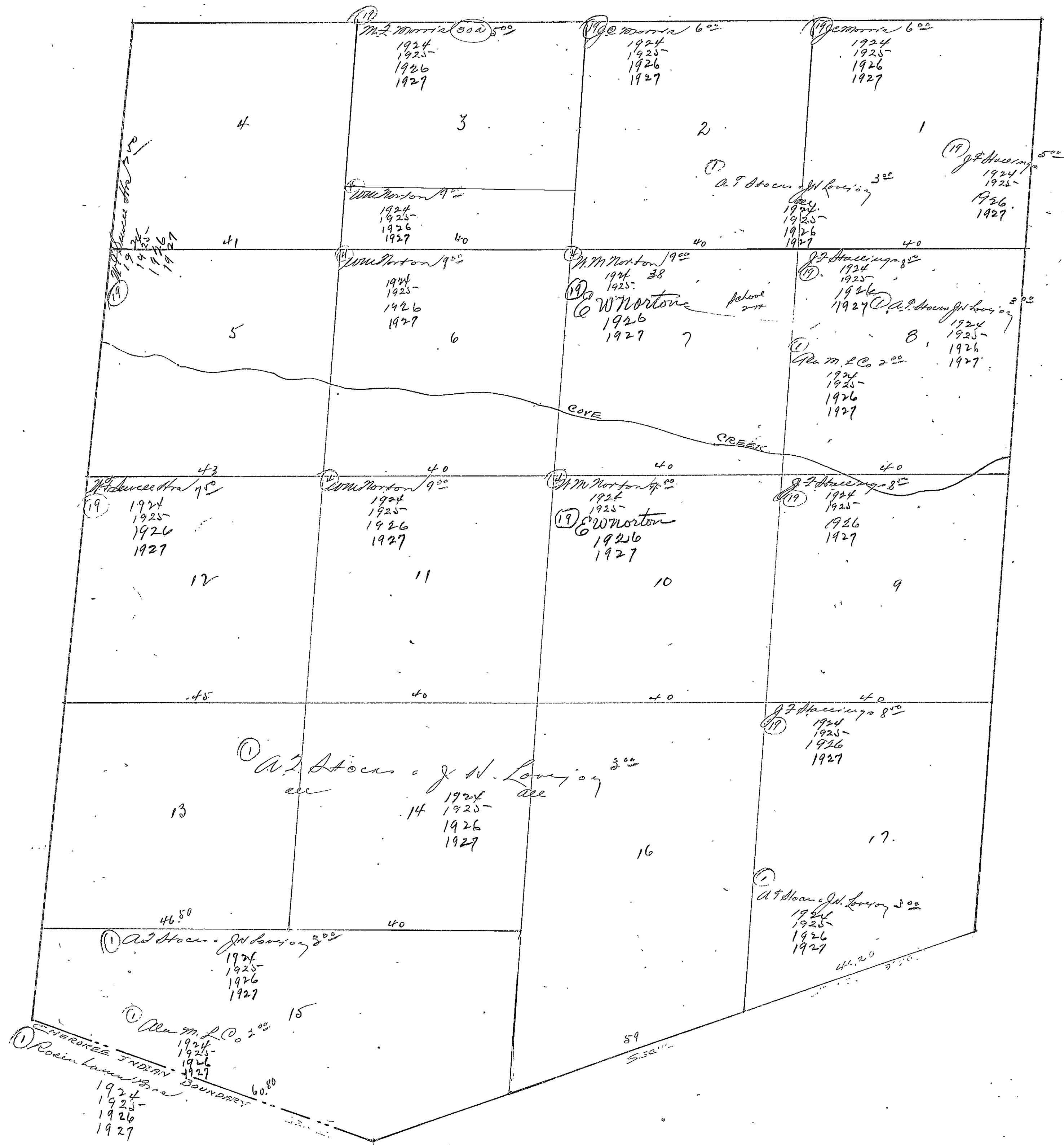
RANGE 8

|   |   |  |   |
|---|---|--|---|
| <p>(17) <i>W. L. Stallings 5<sup>00</sup></i><br/>1924<br/>1925<br/>1926<br/>1927</p> | <p>(18) <i>W. L. Stallings 3<sup>00</sup></i><br/>1924<br/>1925<br/>1926<br/>1927</p>                               | <p><i>ROAD</i></p> <p>(19) <i>W. L. Stallings 3<sup>00</sup></i><br/>1924<br/>1925<br/>1926<br/>1927</p> |   |
| <p>(20) <i>W. L. Stallings 8<sup>00</sup></i><br/>1924<br/>1925<br/>1926<br/>1927</p> | <p>(21) <i>W. L. Stallings 6<sup>00</sup></i><br/>1924<br/>1925<br/>1926<br/>1927</p>                               |  | <p>(22) <i>W. L. Stallings 3<sup>00</sup></i><br/>1924<br/>1925<br/>1926<br/>1927</p> |
|   | <p>(23) <i>W. L. Stallings 9<sup>00</sup></i><br/>1924<br/>(24) <i>G. H. Morgan 1925-1926</i><br/>1926<br/>1927</p> | <p>(25) <i>W. L. Stallings 5<sup>00</sup></i><br/>1924<br/>1925<br/>1926<br/>1927</p>                    |   |
| <p>(26) <i>W. L. Stallings 8<sup>00</sup></i><br/>1924<br/>1925<br/>1926<br/>1927</p> | <p>(27) <i>M. N. Anderson 7<sup>00</sup></i><br/>1924<br/>1925<br/>1926<br/>1927</p>                                |  | <p>(28) <i>M. N. Anderson 7<sup>00</sup></i><br/>1924<br/>1925<br/>1926<br/>1927</p>  |

COUNTY ETOWAH

Scale-300 Ft.=1 inch

Section 29 Township 18 Range 3 E.



HOWAN

Section 30 - Township 12 - Range 3 - E.

Whiley Weaver 9<sup>00</sup>  
1924  
1925  
1926  
1927

4

Whiley Weaver 9<sup>00</sup>  
1924  
1925  
1926  
1927

3

W.D. Norris 9<sup>00</sup>  
1077  
1924  
1925  
1926  
1927

Franklin Ford 9<sup>00</sup>  
2  
1924  
1925  
1926  
1927

Franklin Ford 9<sup>00</sup>  
1924  
1925  
1926  
1927

W.D. Norris 9<sup>00</sup>  
1924  
1925  
1926  
1927

E.P. Ford 9<sup>00</sup>  
1924  
1925  
1926  
1927

5

E.P. Ford 9<sup>00</sup>  
1924  
1925  
1926  
1927

COVE

6

Franklin Ford 9<sup>00</sup>  
1924  
1925  
1926  
1927

7

Franklin Ford 9<sup>00</sup>  
1924  
1925  
1926  
1927

8

48<sup>00</sup>

Morris Landers 12<sup>00</sup>  
1924  
1925  
1926  
1927

40

Morris Landers 12<sup>00</sup>  
1924  
1925  
1926  
1927

40

40

12

D.F. Holder 3<sup>00</sup>  
1924  
1925  
1926  
1927

11

D.F. Holder 3<sup>00</sup>  
1924  
1925  
1926  
1927

40

D.F. Holder 3<sup>00</sup>  
1924  
1925  
1926  
1927

40

public land

9

44<sup>00</sup>  
CHEROKEE

57<sup>00</sup>  
INDIAN

BOUNDARY

32<sup>00</sup>

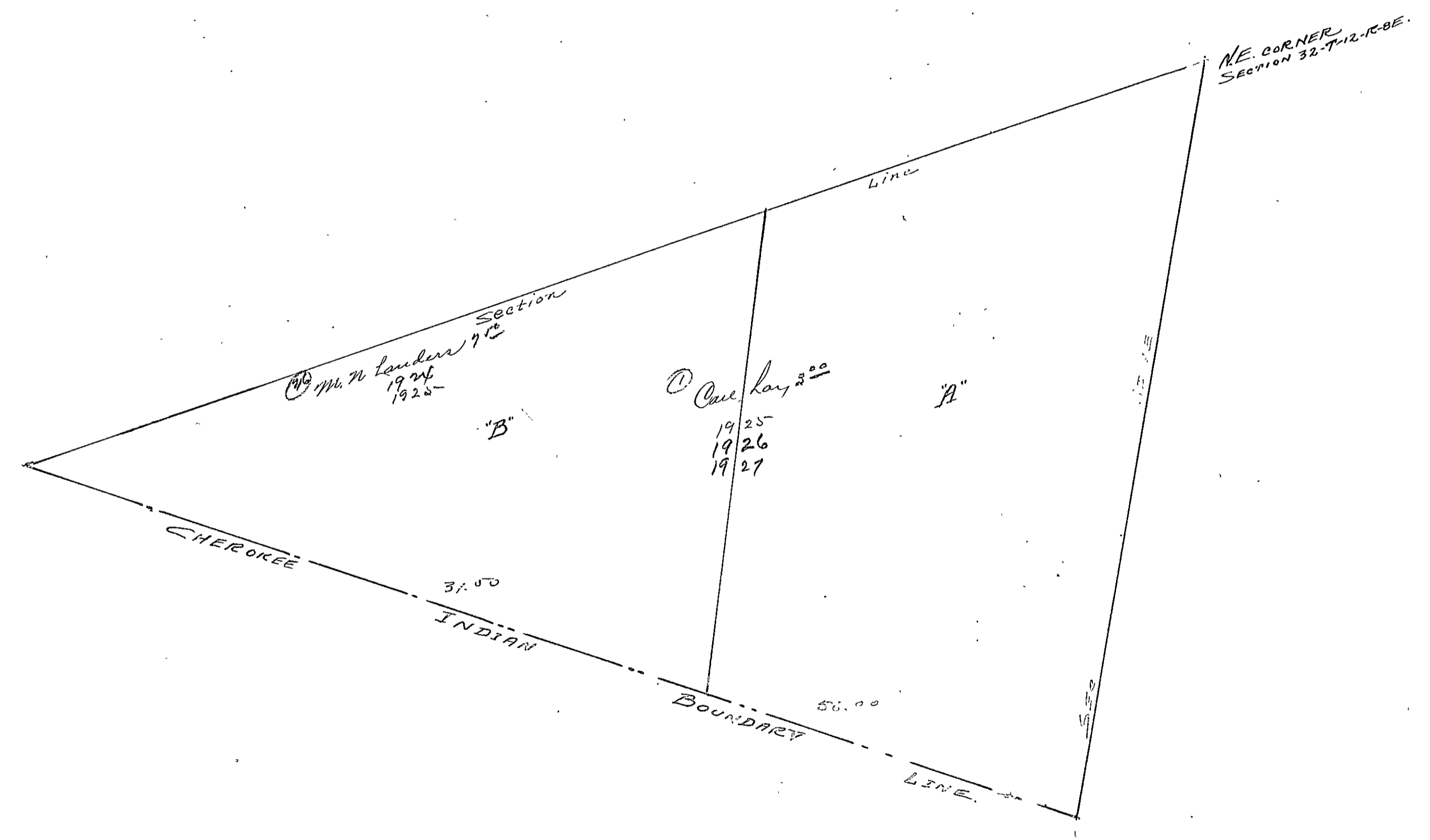
Amelia M. Bonin  
Mrs. J. Swafford  
1924  
1925  
1926  
1927

13

14

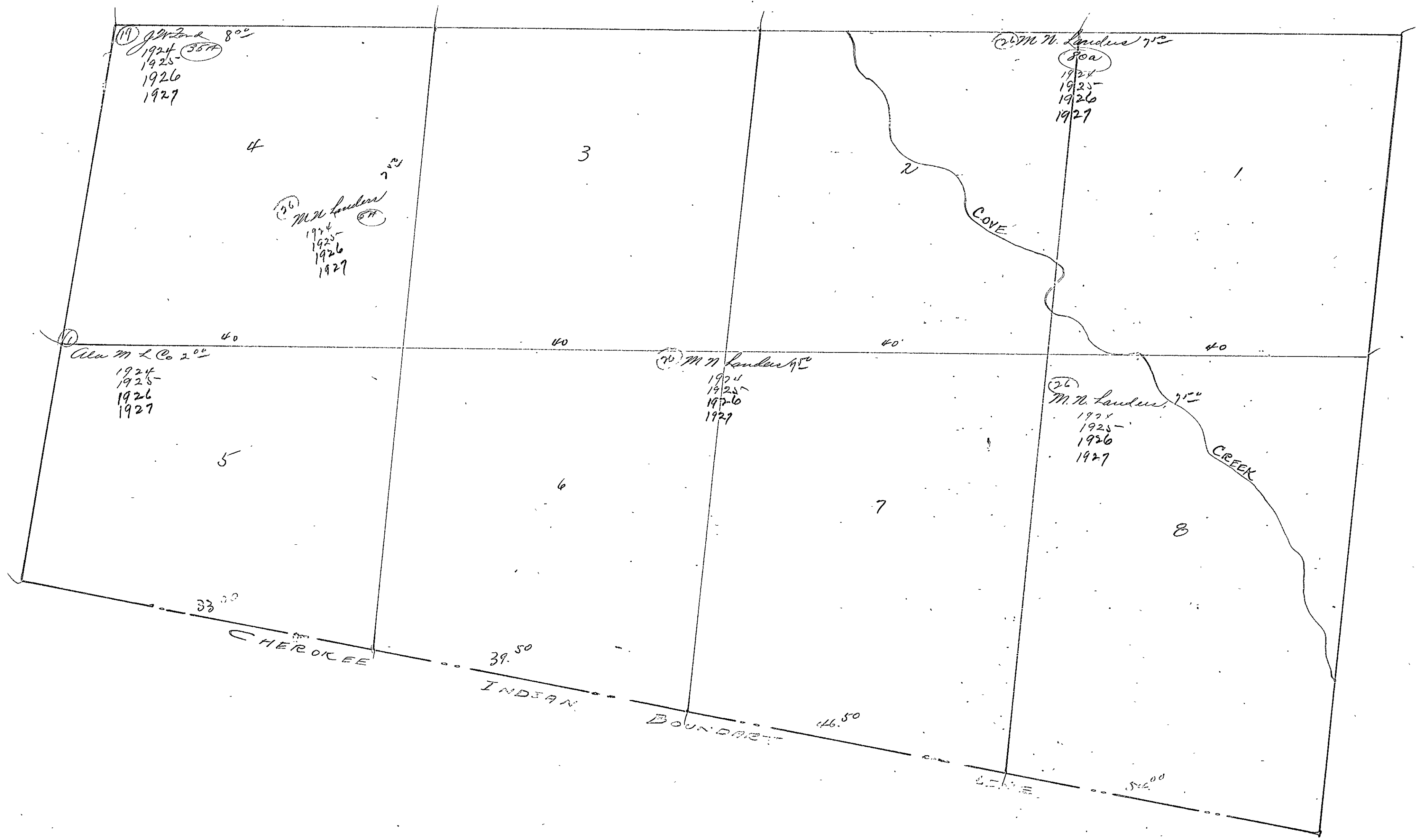
ETOWAH

Section - 32 - Township - 12 - Range - B-E.

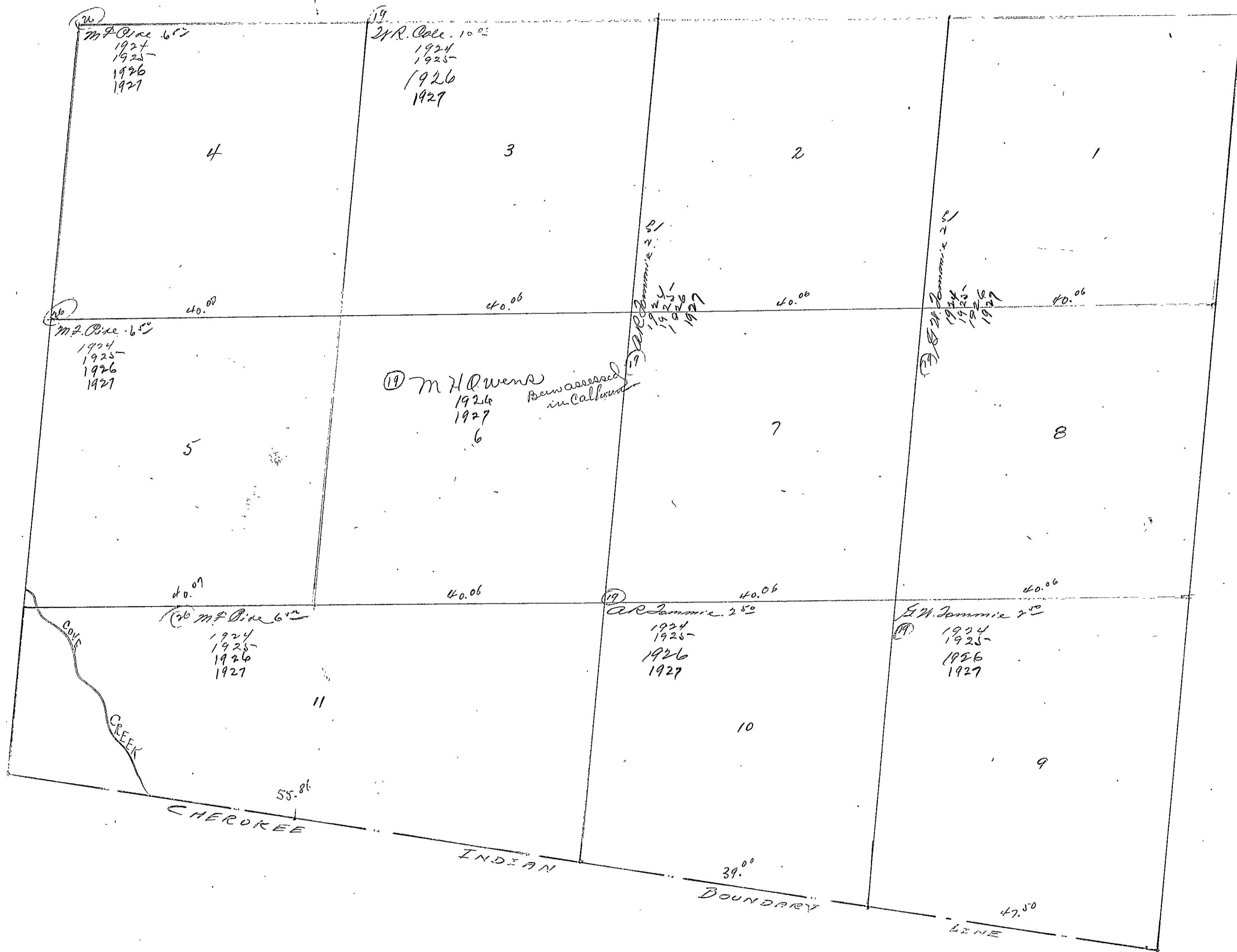


IOWA

Section 33 - Township - 12 - Range - 3-E

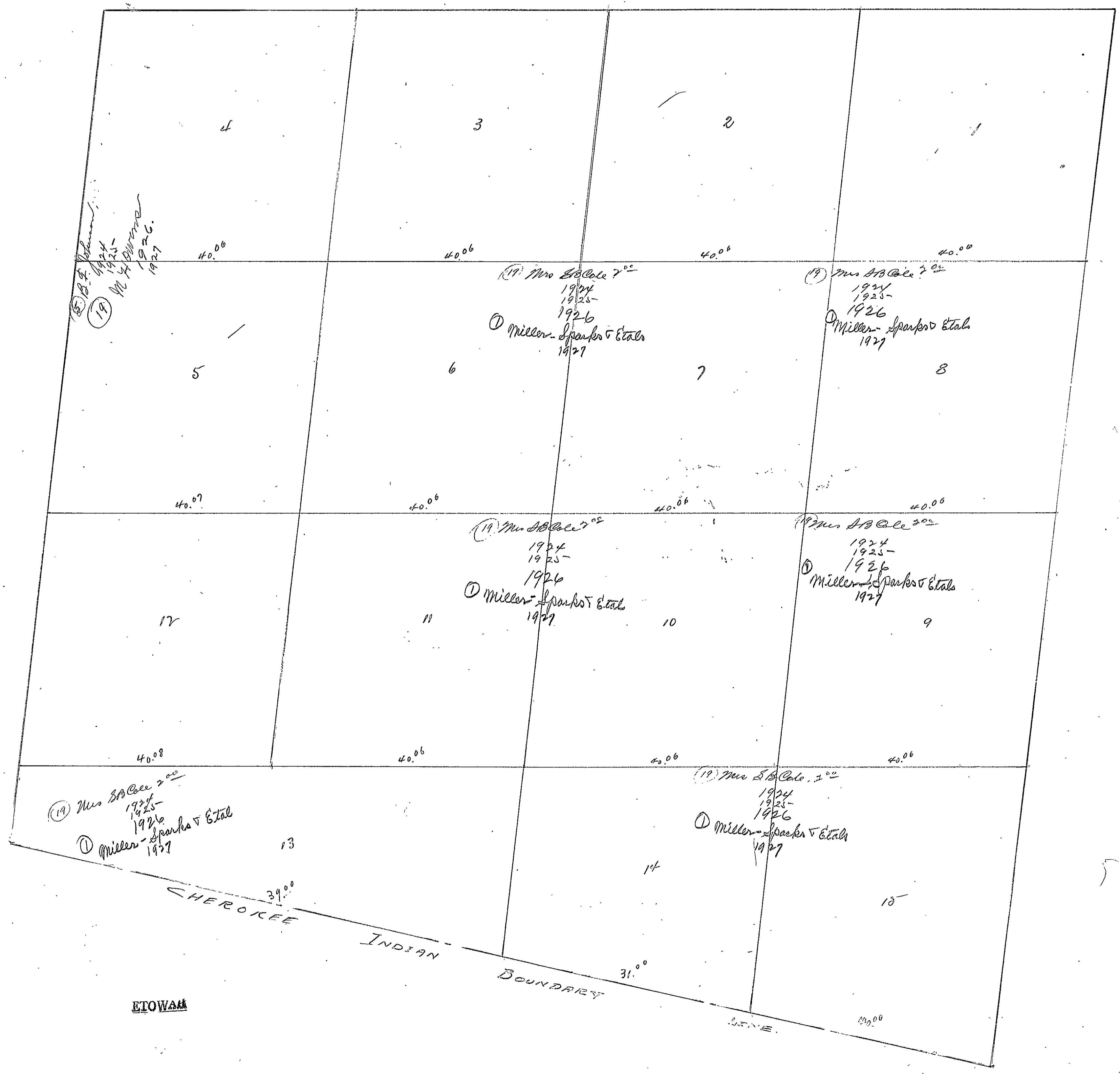


Section 34 Township 13 Range B-E



ETOWAH

Section - 35 - Township - 12 - Range - 3 - E.

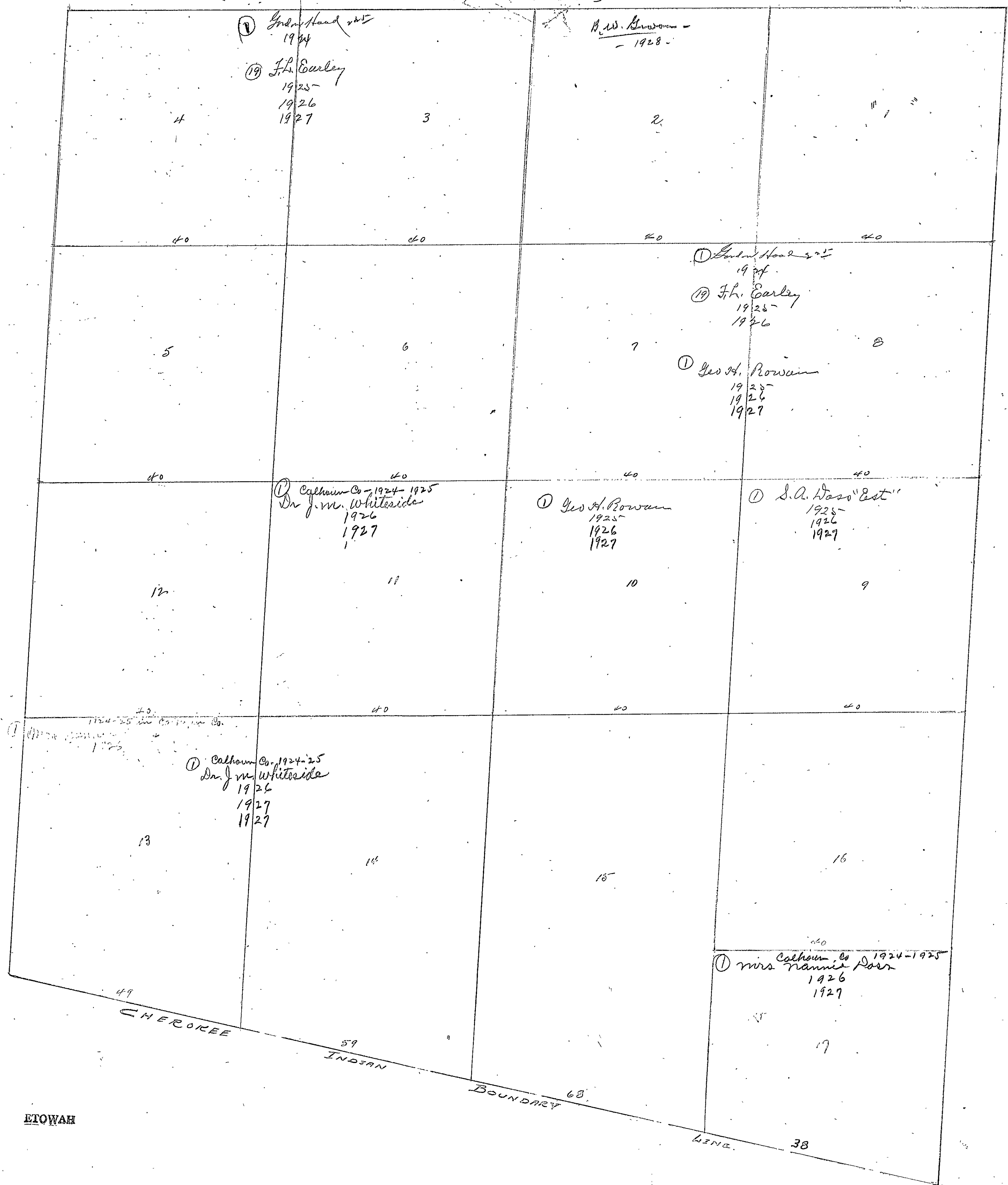


ETOWAH

CHEROKEE INDIAN BOUNDARY

GENE

Section - 36 - Township - 12 - Range - 3 - E



① G. H. Hood 225  
1924  
② F. L. Earley  
1925-  
1926  
1927

B. W. Brown -  
- 1928 -

① G. H. Hood 225  
1924  
② F. L. Earley  
1925-  
1926

① Geo. H. Rowan  
1925-  
1926  
1927

① Calhoun Co. - 1924-1925  
Dr. J. M. Whiteside  
1926  
1927

① Geo. H. Rowan  
1925-  
1926  
1927

① S. A. Wess "Est"  
1925-  
1926  
1927

① Mrs. Annie ...  
1925

① Calhoun Co. - 1924-25  
Dr. J. M. Whiteside  
1926  
1927  
1927

① Mrs. Annie ...  
Calhoun Co 1924-1925  
1926  
1927

ETOWAH

CHEROKEE

INDIAN

BOUNDARY

LINE.

38

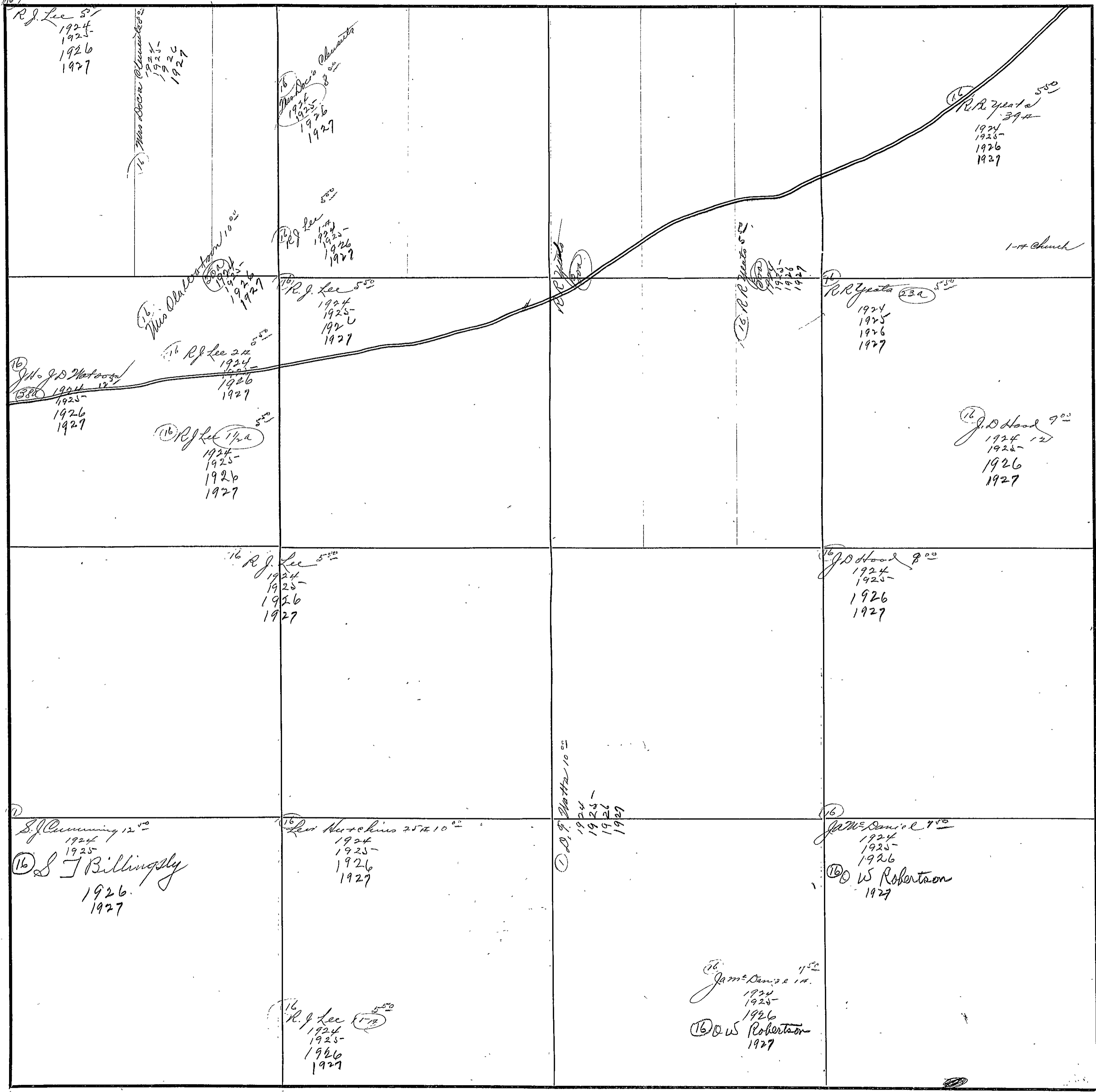


FORM 1-S. T. C.  
MARSHALL & BRUCE CO., NASHVILLE

SECTION /

TOWNSHIP 13

RANGE 5



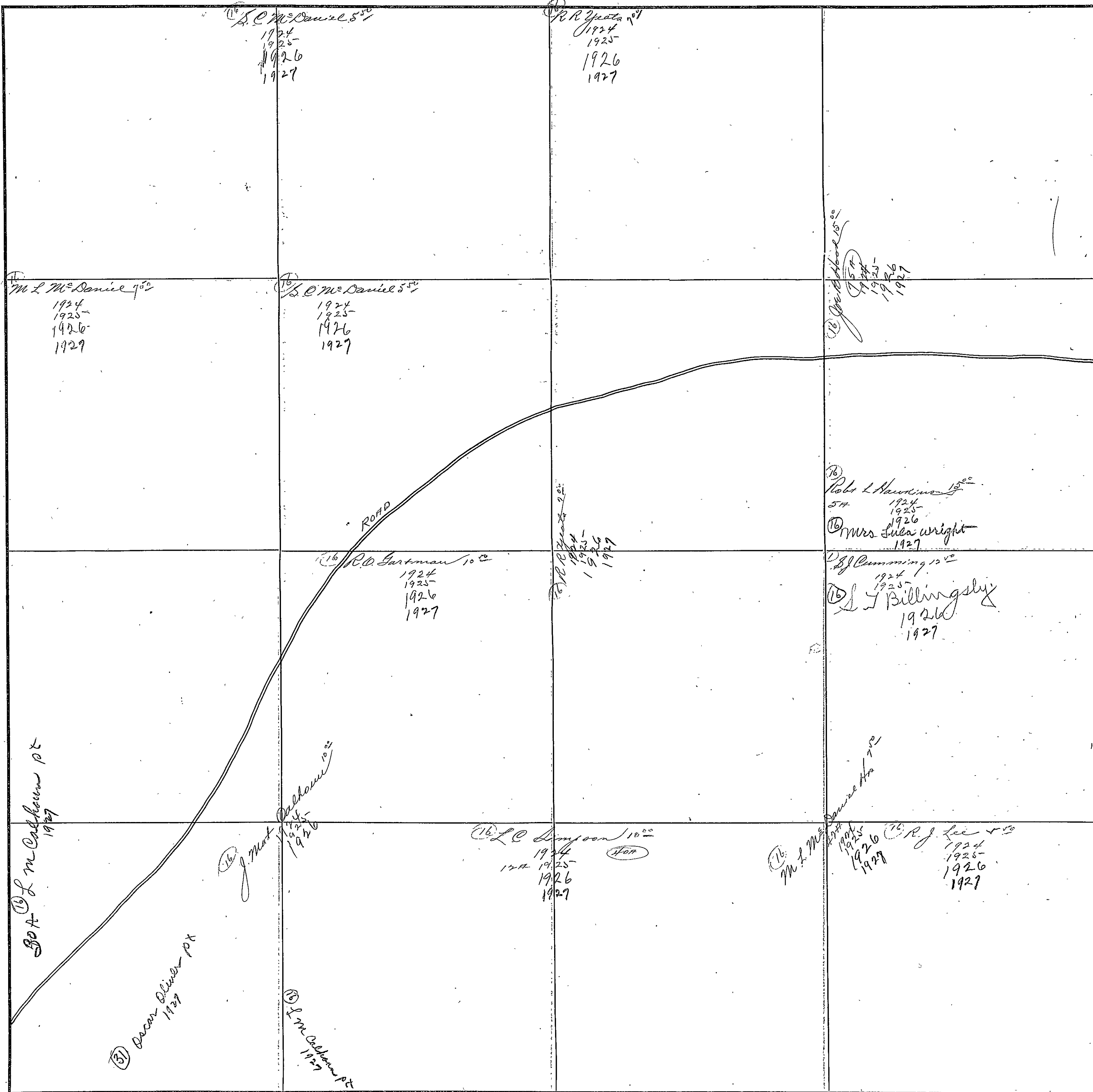
COUNTY ETOWAH

Scale-300 Ft.=1 inch

SECTION 21

TOWNSHIP 13

RANGE 5




COUNTY ETOWAH

Scale-300 Ft.=1 inch

SECTION 2

TOWNSHIP 13

RANGE 5



COUNTY ETOWAH

Scale-300 Ft.=1 inch

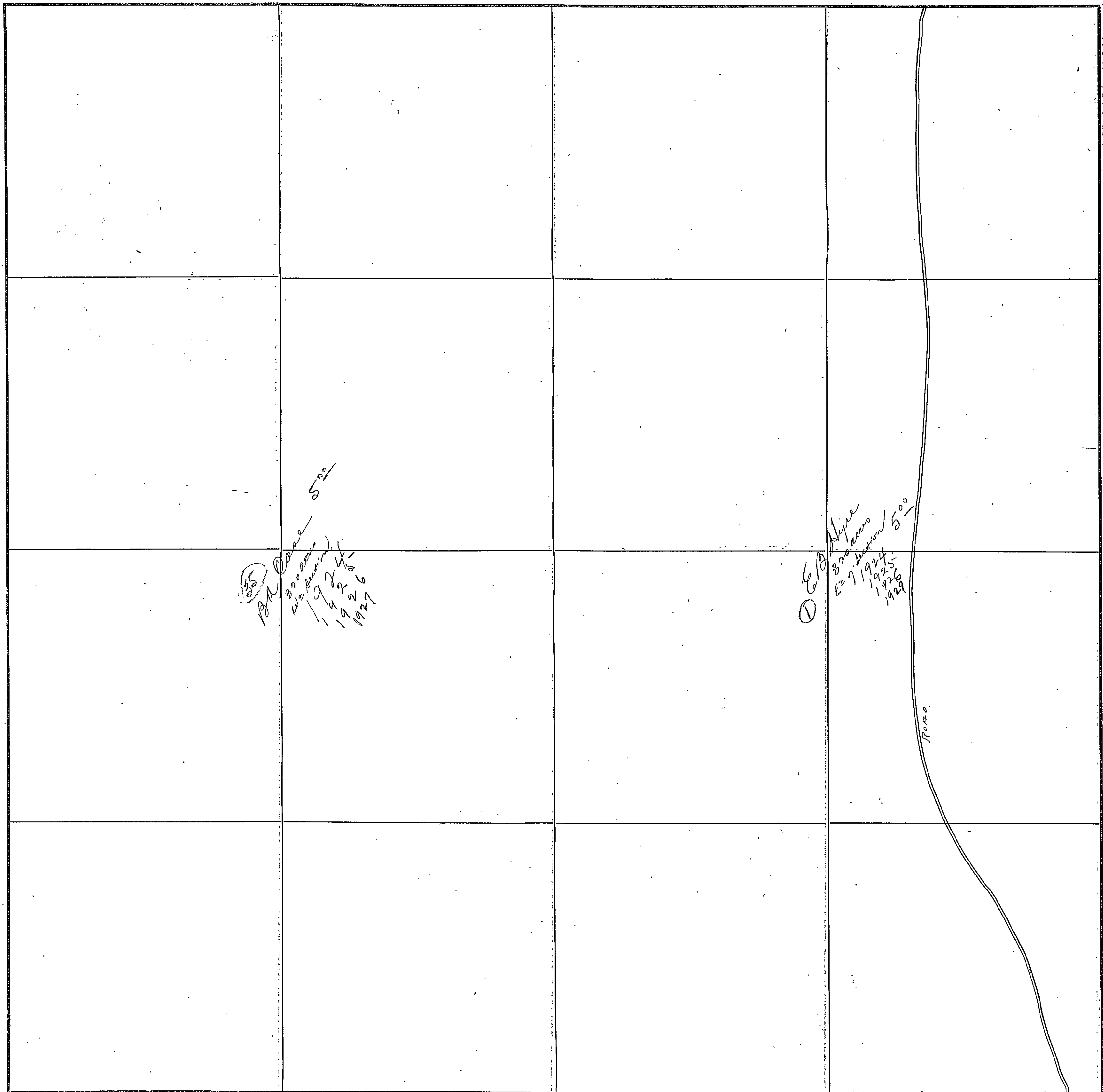
538

FORM 1-S. T. C.  
MARSHALL & BRUCE CO., NASHVILLE

SECTION 4

TOWNSHIP 13

RANGE 5



COUNTY ETOWA

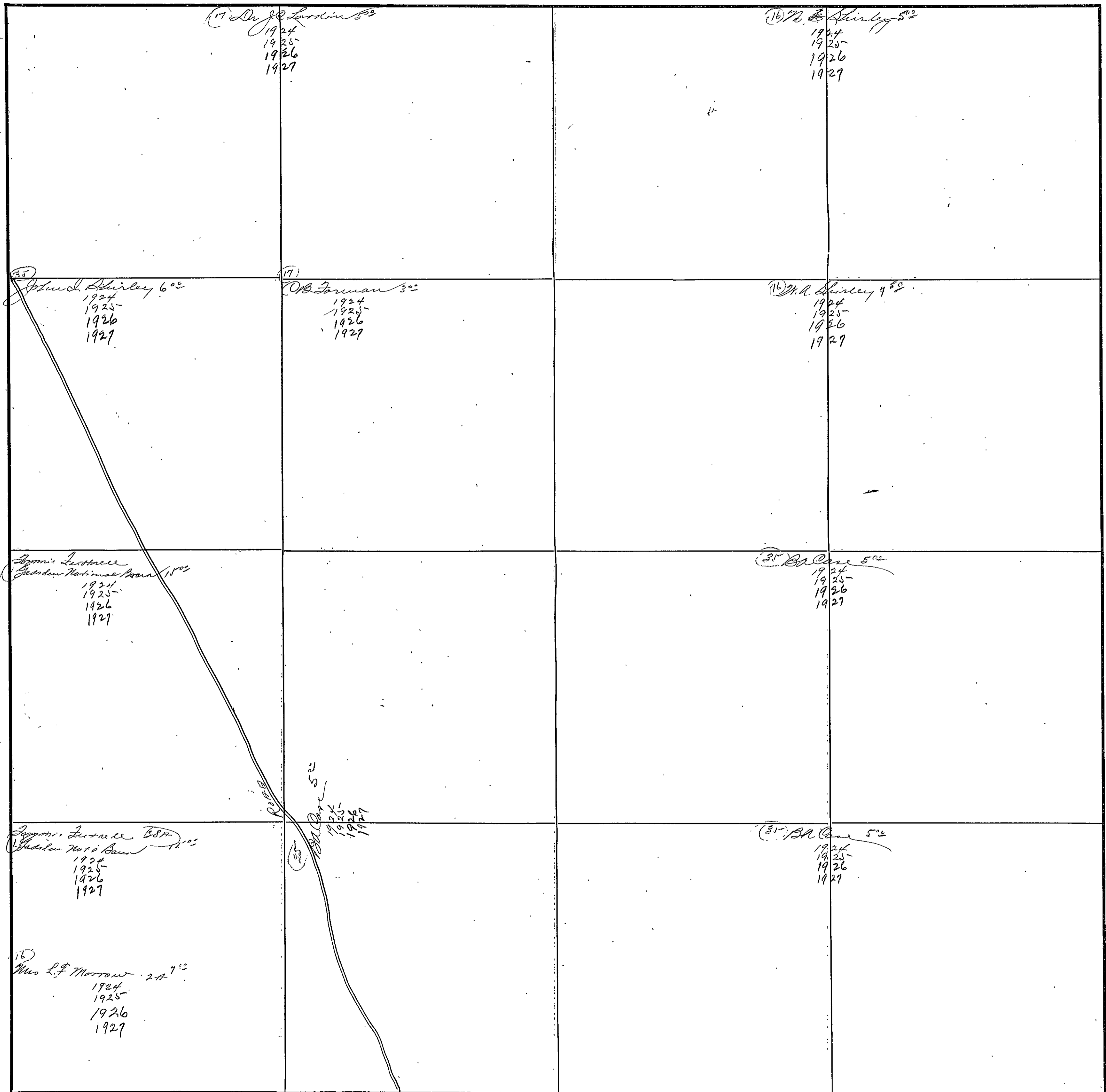
Scale-300 Ft.=1 inch

FORM 1-8. T. C.  
MARSHALL & BRUCE CO., NASHVILLE

SECTION 5

TOWNSHIP (12) 12

RANGE 5



COUNTY ETOWAH

Scale-300 Ft.=1 inch

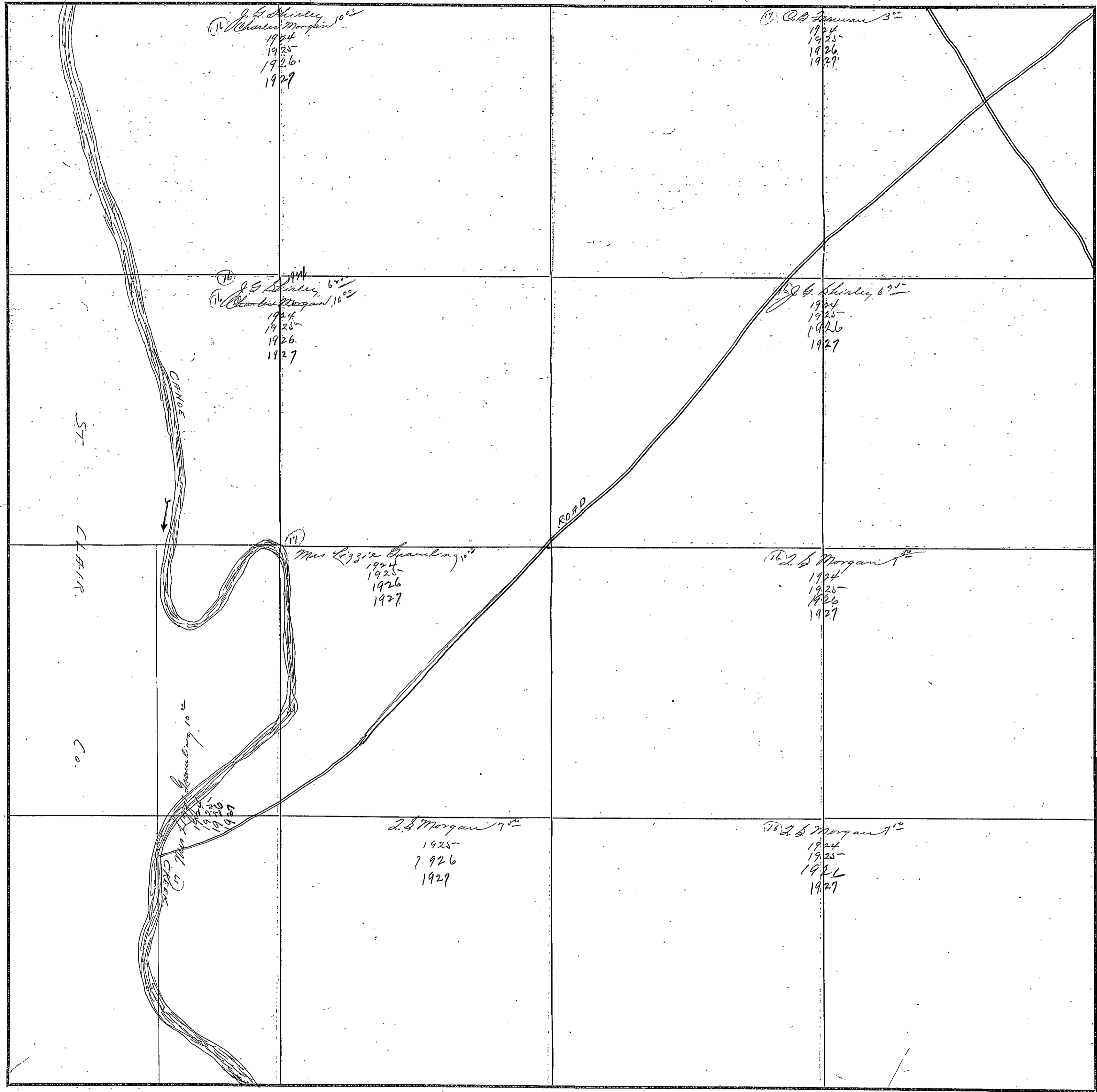
549

FORM 1-S, T. C.  
MARSHALL & BRUCE CO., NASHVILLE

SECTION 6

TOWNSHIP 13

RANGE 5



COUNTY ETOWAH

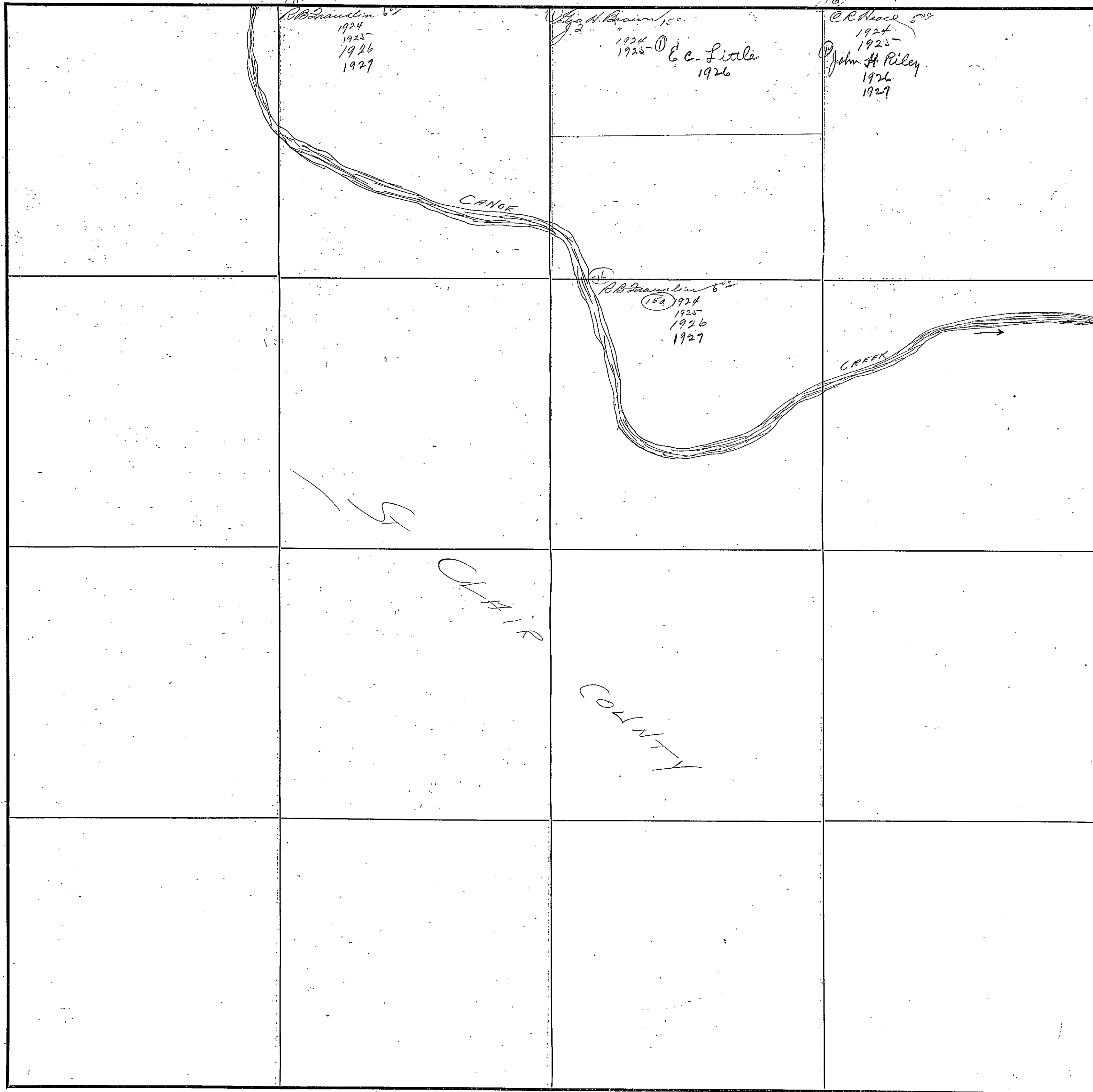
Scale-300 Ft.=1 inch

FORM 1-5, T. C.  
MARSHALL & BRUCE CO., NASHVILLE

SECTION 7

TOWNSHIP 13

RANGE 5



COUNTY ETOWAH

Scale-300 Ft.=1 inch

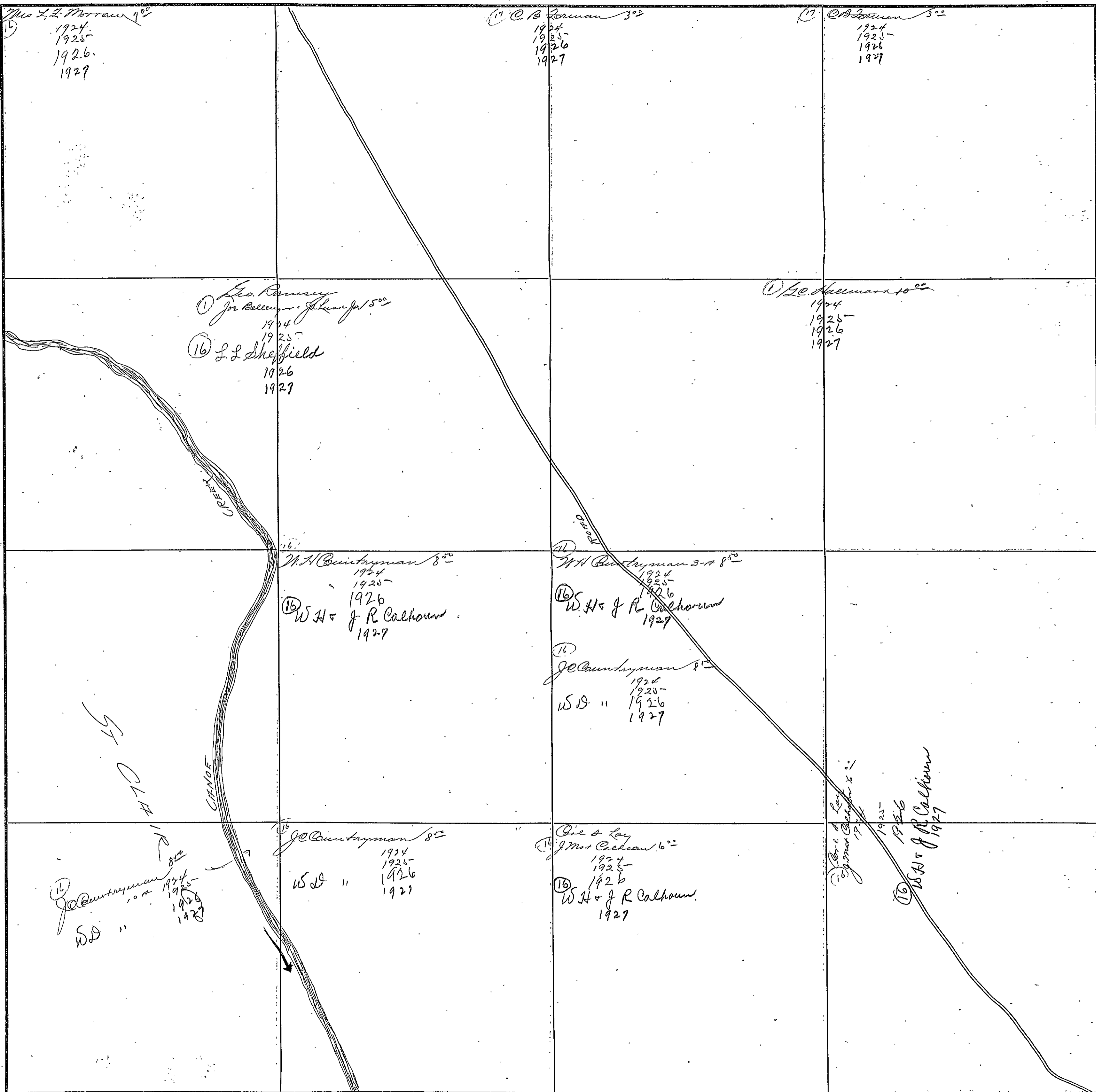
589

FORM 1-S. T. C.  
MARSHALL & BRUCE CO., NASHVILLE

SECTION 8

TOWNSHIP 13

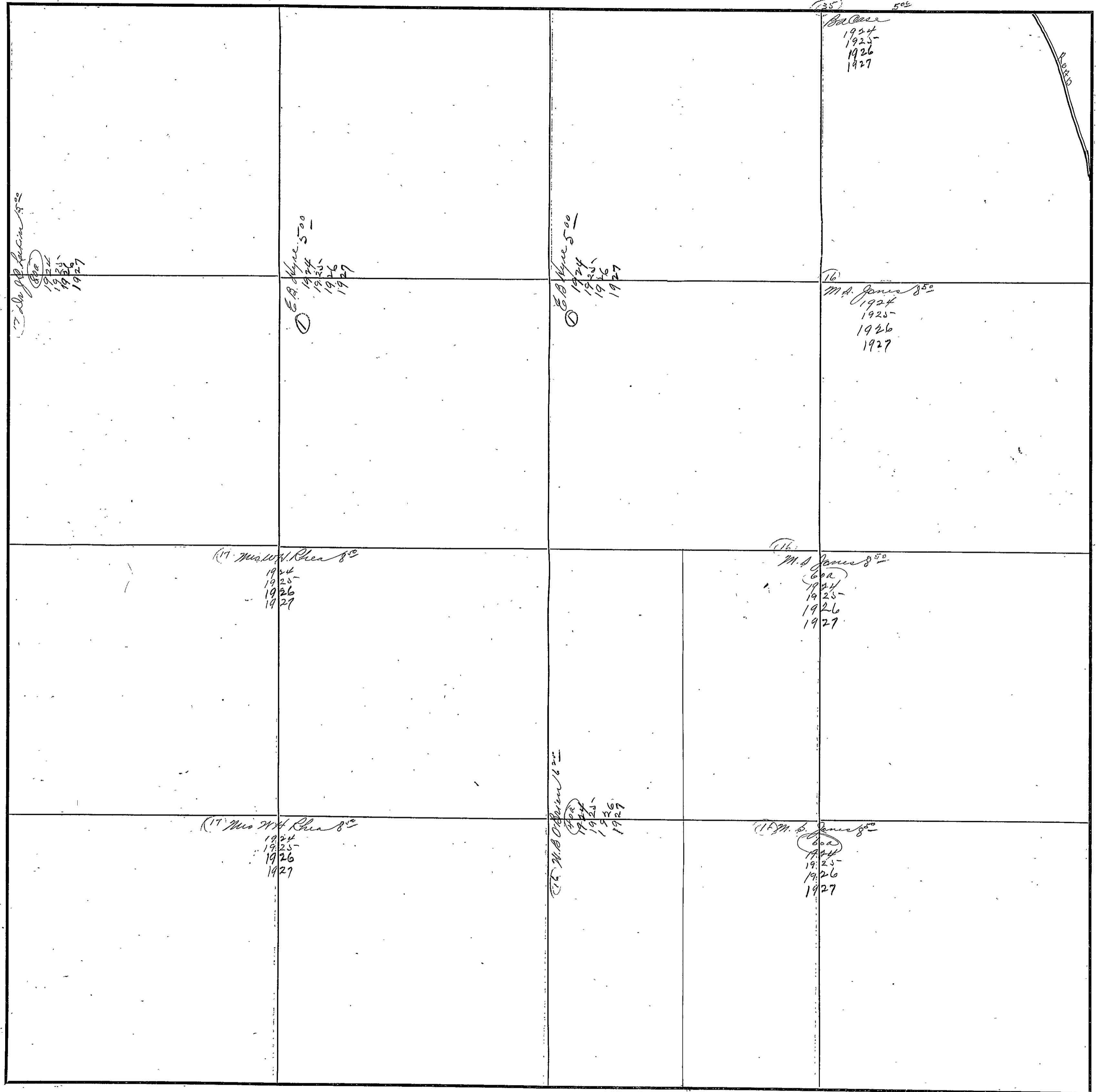
RANGE 5



COUNTY IOWA

Scale-300 Ft.=1 inch





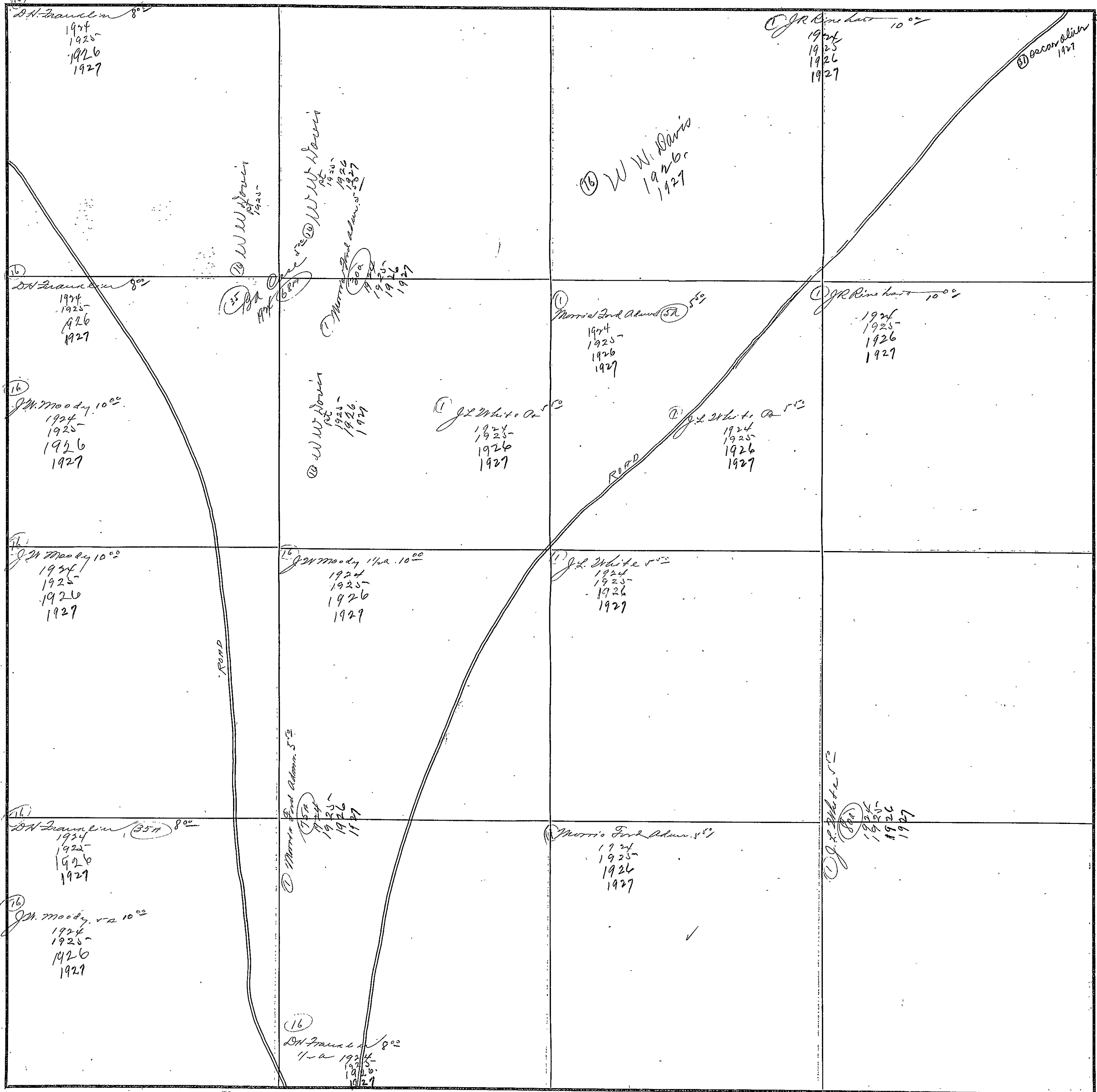
544

FORM 1-5 T. C.  
MARSHALL & BRUCE CO., NASHVILLE

SECTION 10

TOWNSHIP 13

RANGE 5



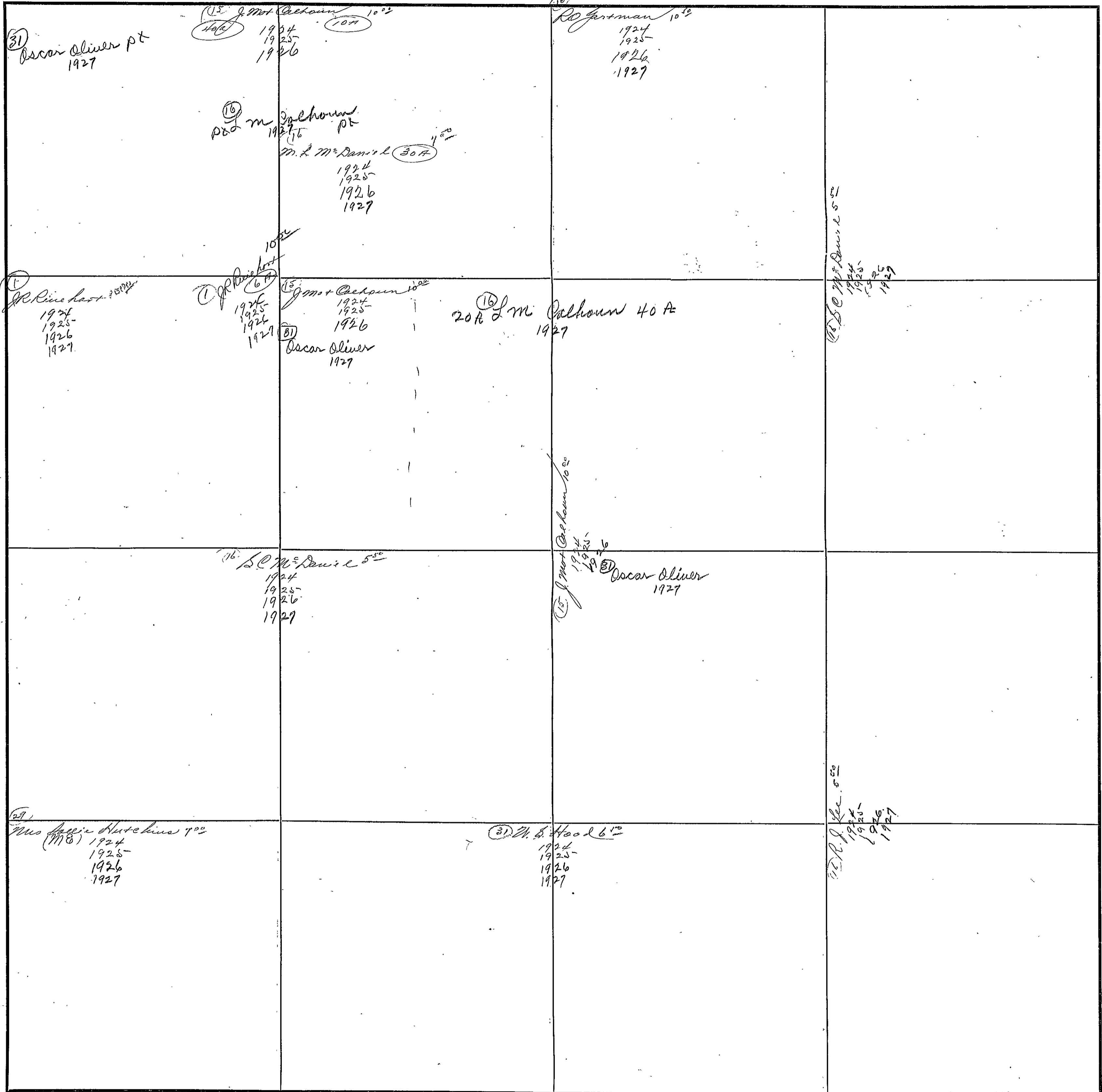
COUNTY ETOWAH

Scale-300 Ft.=1 inch

SECTION 11

TOWNSHIP 13

RANGE 5



COUNTY ETOWAH

Scale-300 Ft.=1 Inch

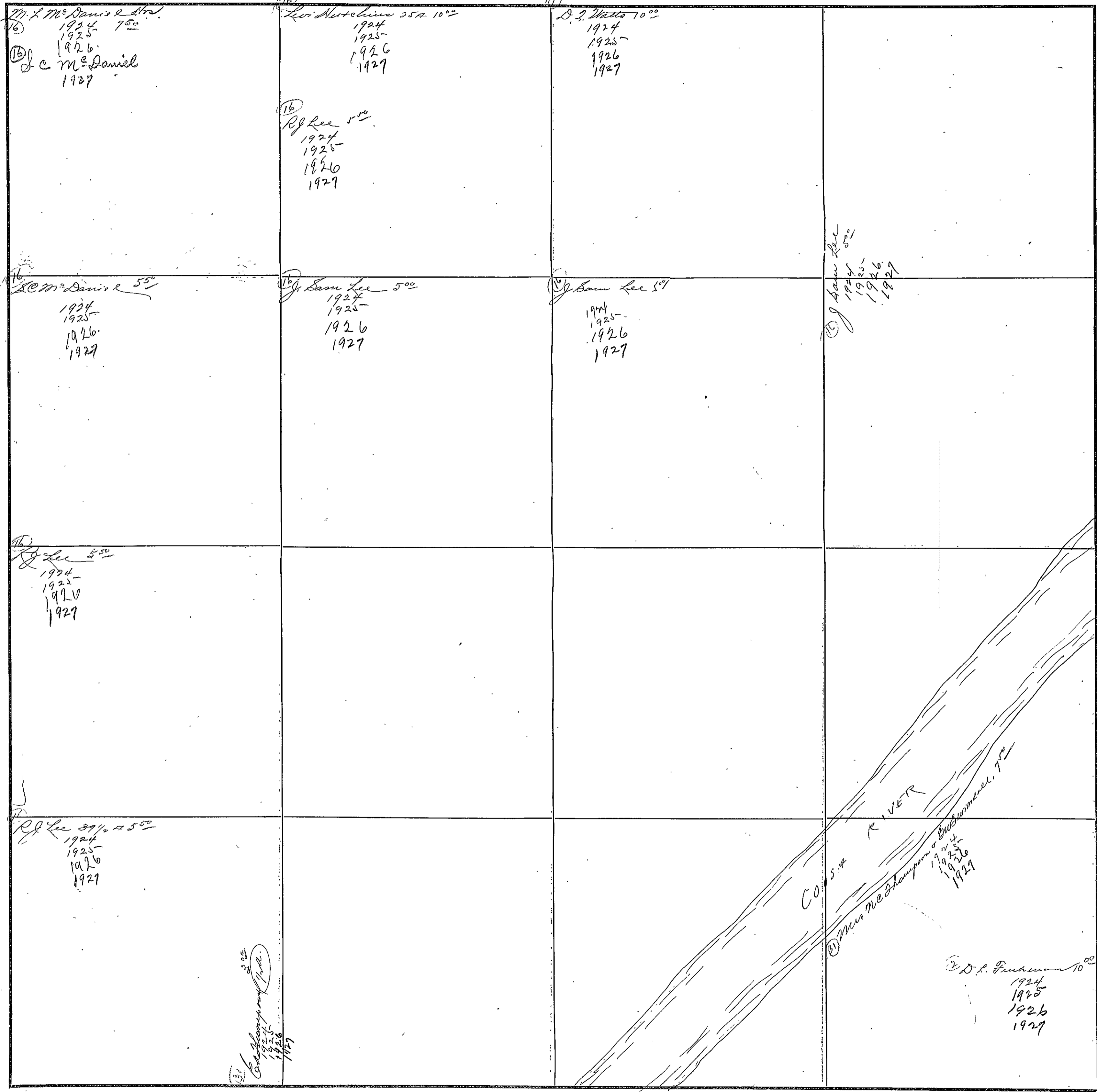
546

FORM 1-8 T. C.  
MARSHALL & BRUCE CO., NASHVILLE

SECTION 121

TOWNSHIP 13

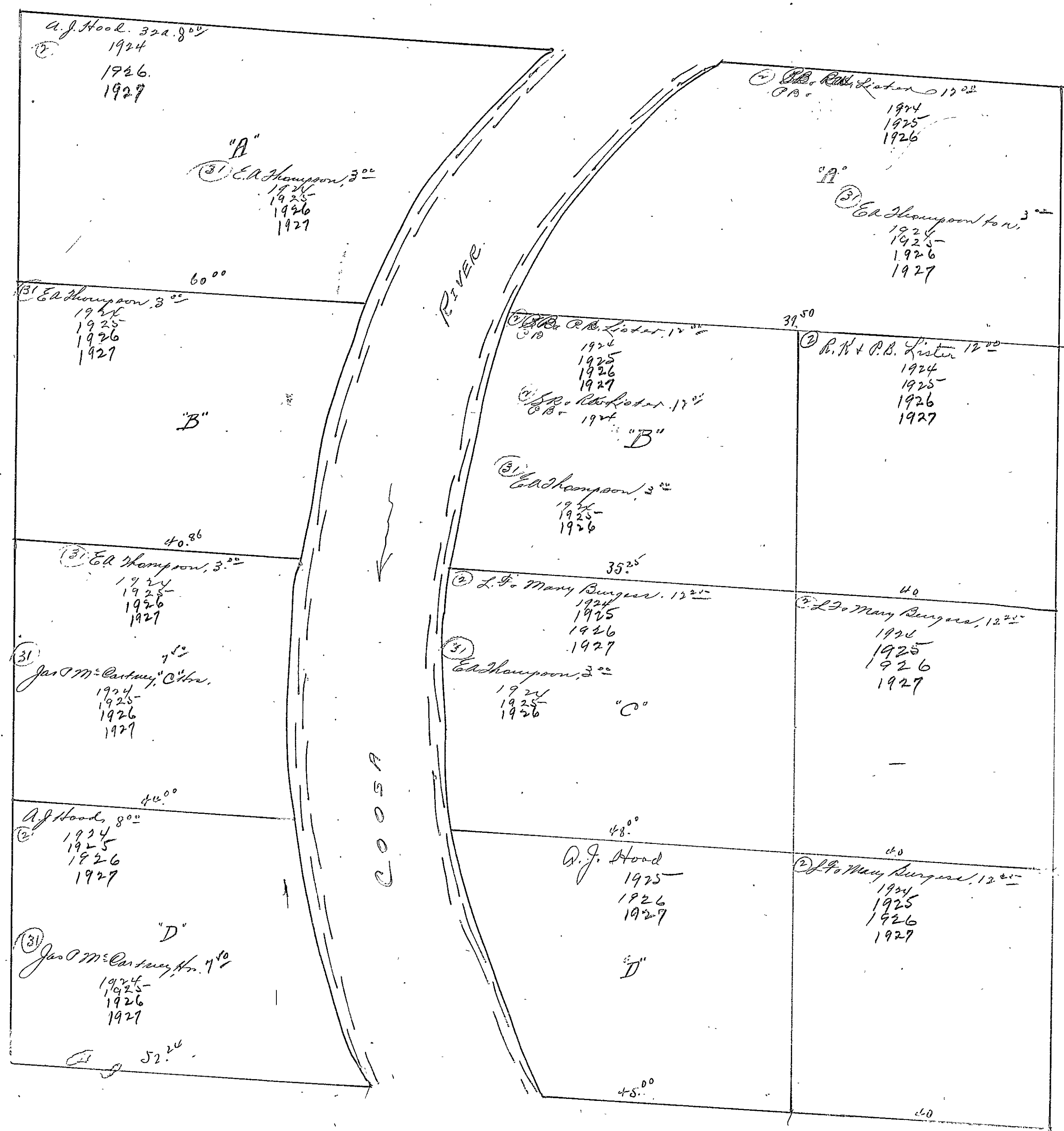
RANGE 5



COUNTY IOWA

Scale-300 Ft.=1 inch


Section 3 - Township 3 - Range - T1E



SECTION 14

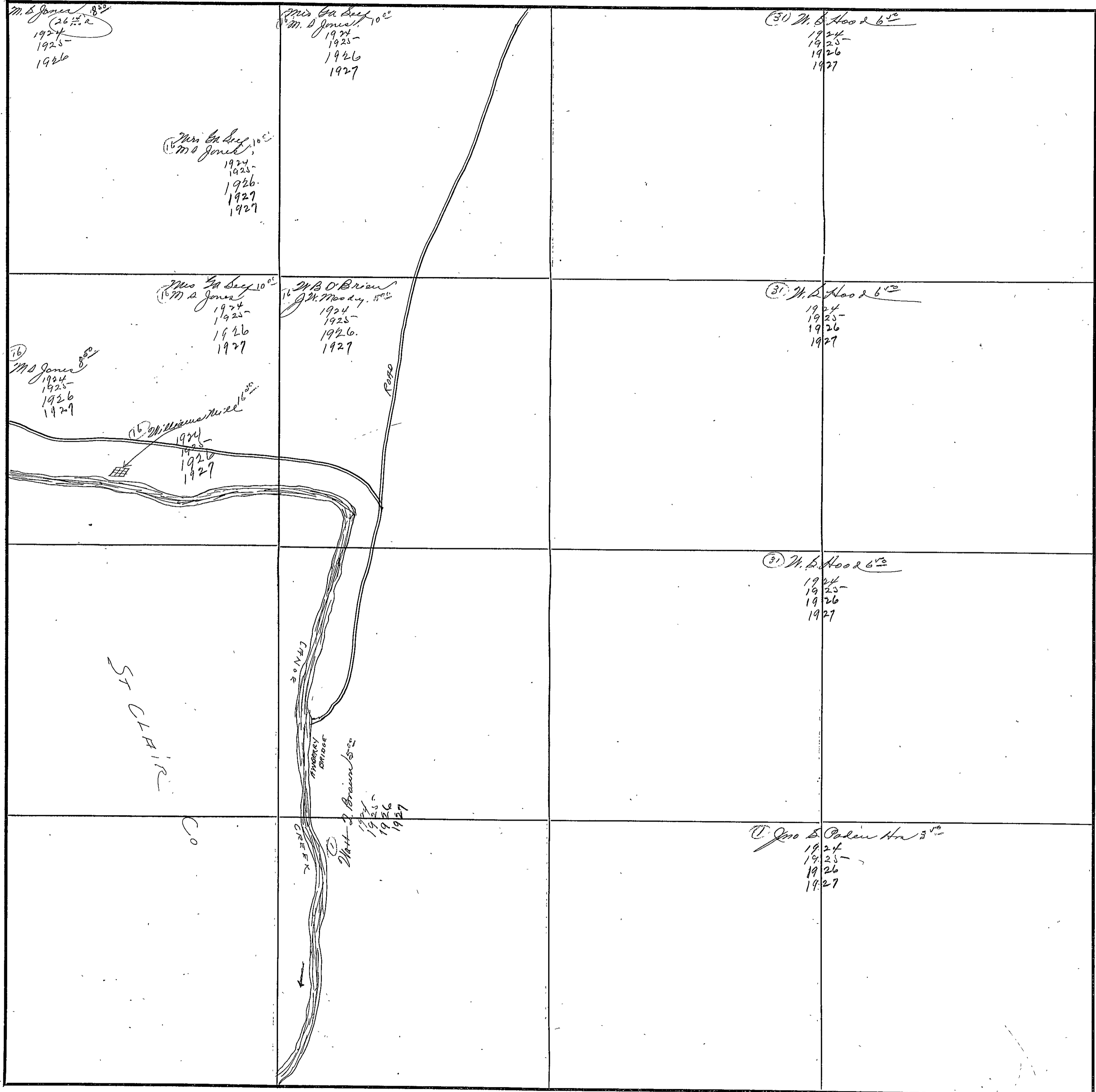
TOWNSHIP 13

RANGE 5



COUNTY ETOWAH

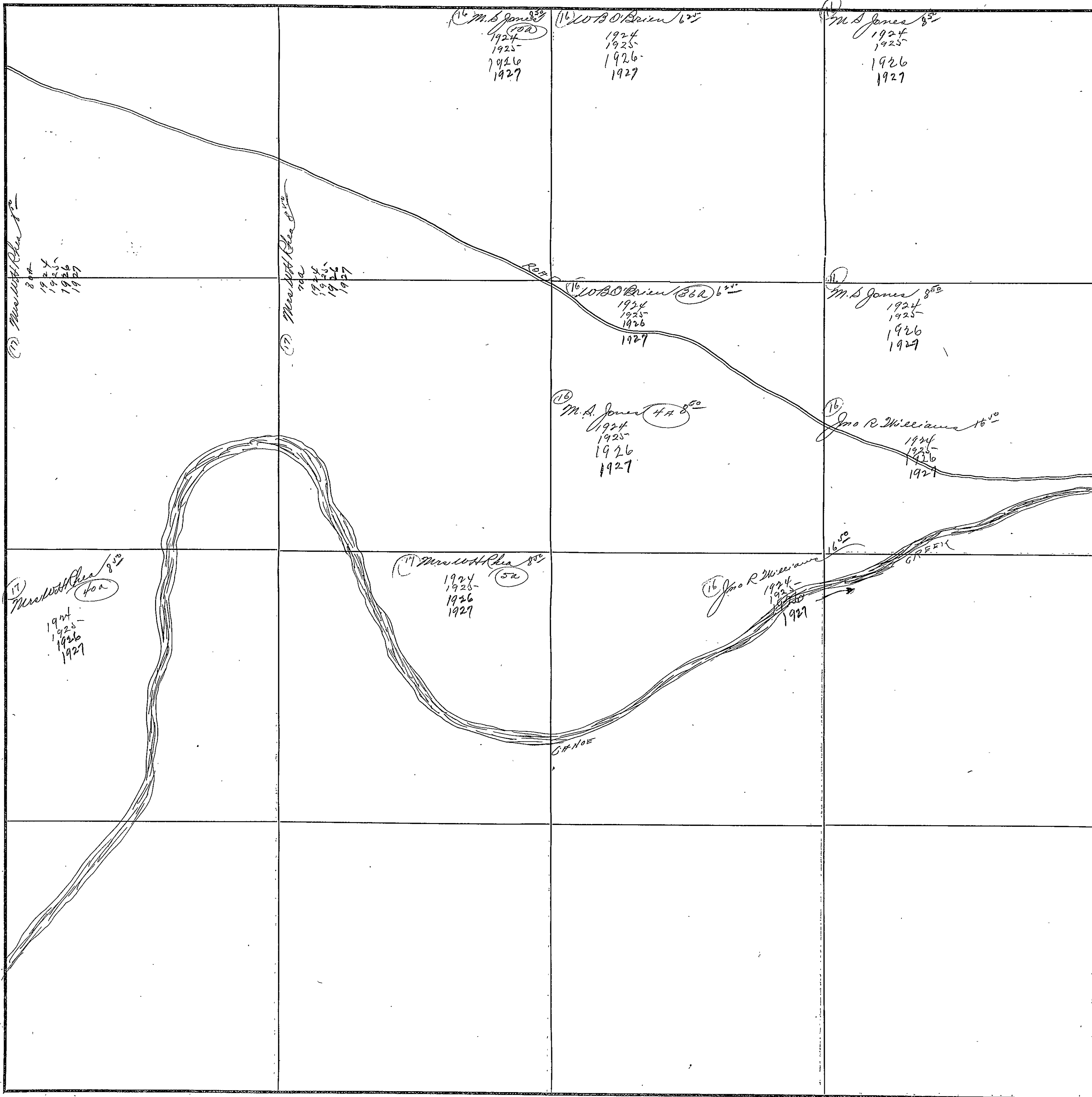
Scale-300 Ft.=1 Inch



SECTION 16

TOWNSHIP 13

RANGE 5



COUNTY ETOWAH

Scale-300 Ft.=1 inch

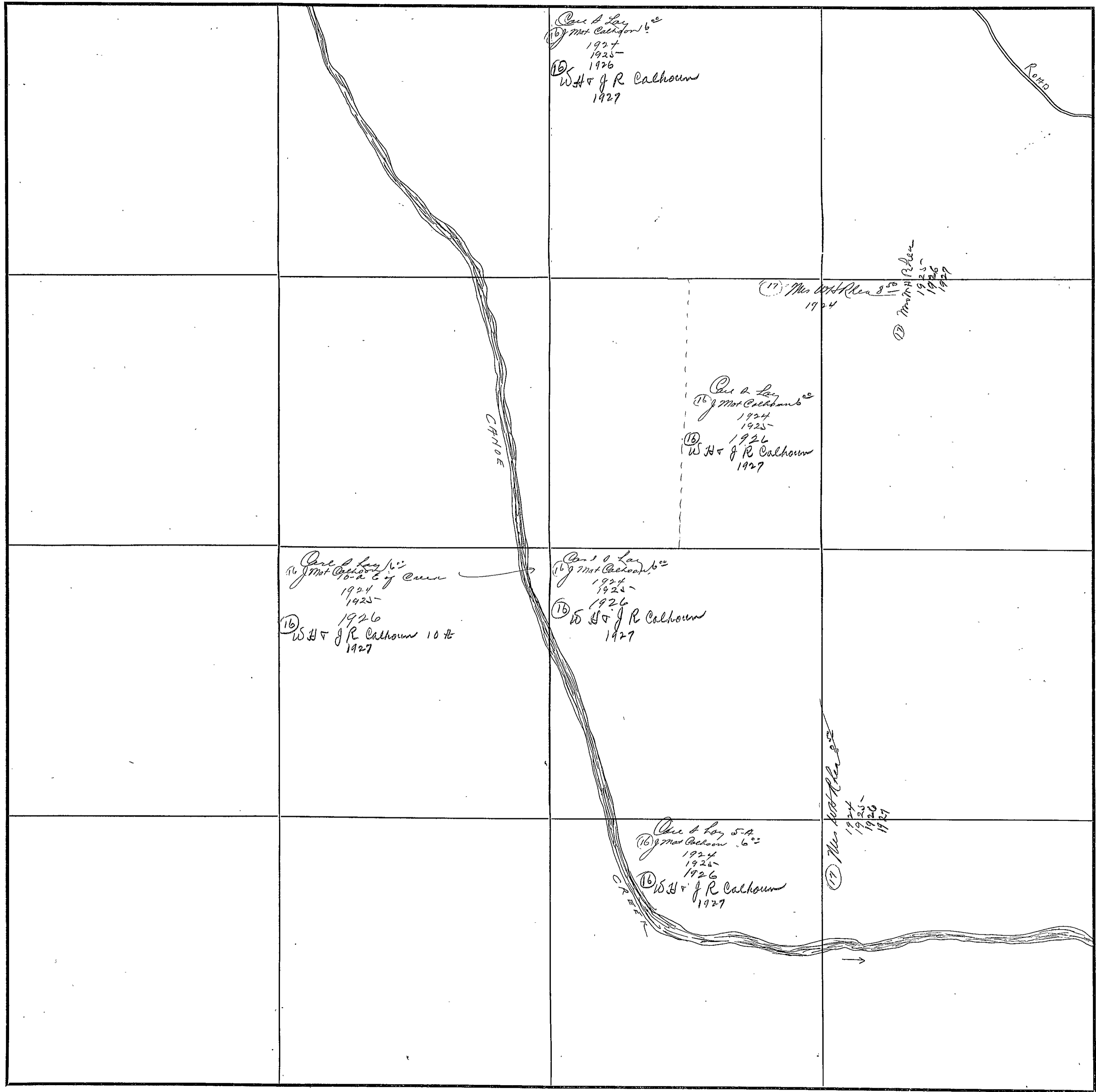


FORM 1-8 T. C.  
MARSHALL & BRUCE CO., NASHVILLE

SECTION 17

TOWNSHIP 13

RANGE 5



Case & Lay  
16 of Mt Calhoun 6.00  
1924  
1925  
1926  
16 W.H. & J.R. Calhoun  
1927

17 Mrs W.H. Allen 8.00  
1924  
17 Mrs W.H. Allen  
1925  
1926  
1927

Case & Lay  
16 of Mt Calhoun 6.00  
1924  
1925  
1926  
16 W.H. & J.R. Calhoun  
1927

Case & Lay 16  
16 of Mt Calhoun 6.00  
1924  
1925  
1926  
16 W.H. & J.R. Calhoun 10 ft  
1927

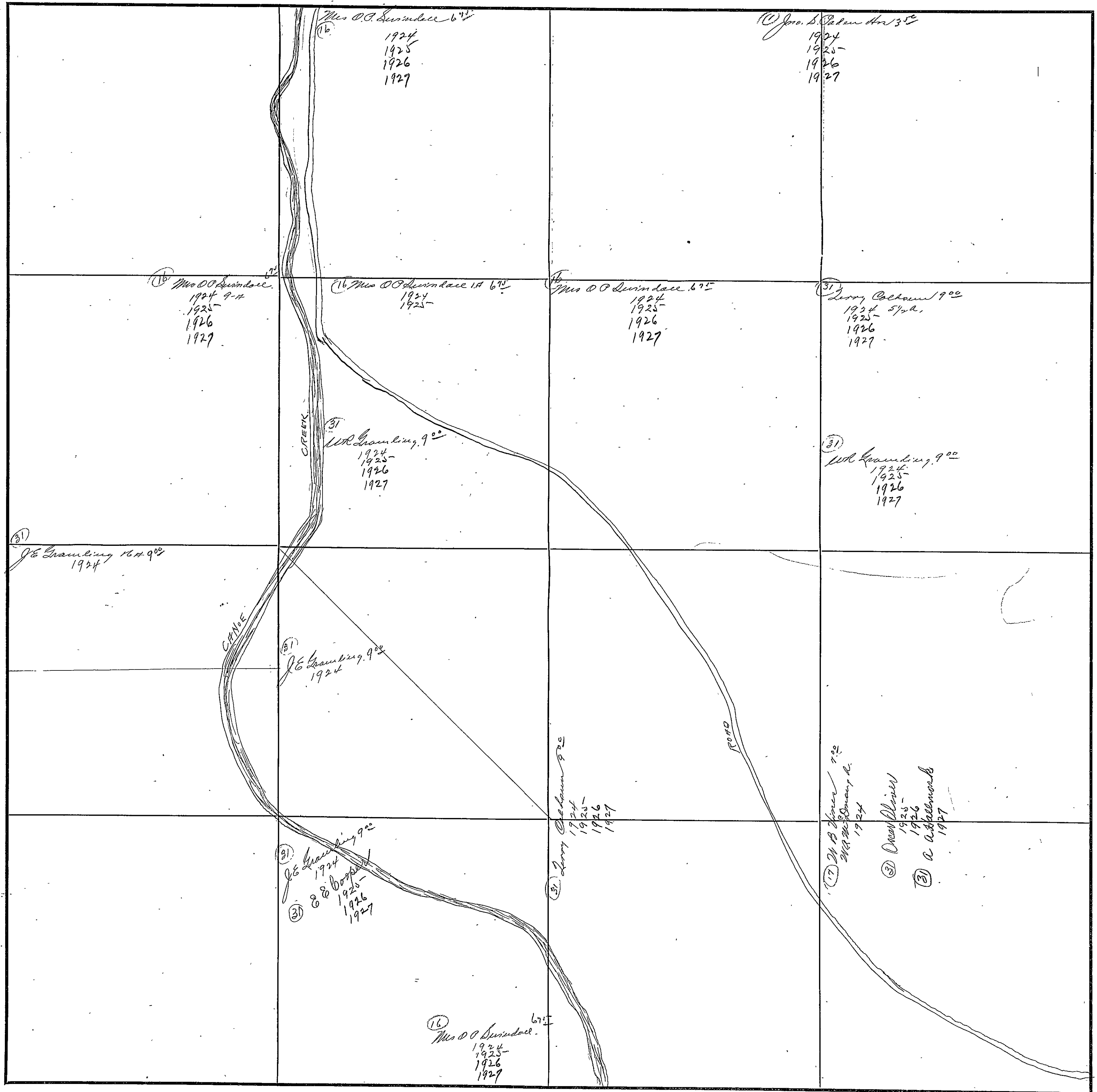
Case & Lay  
16 of Mt Calhoun 6.00  
1924  
1925  
1926  
16 W.H. & J.R. Calhoun  
1927

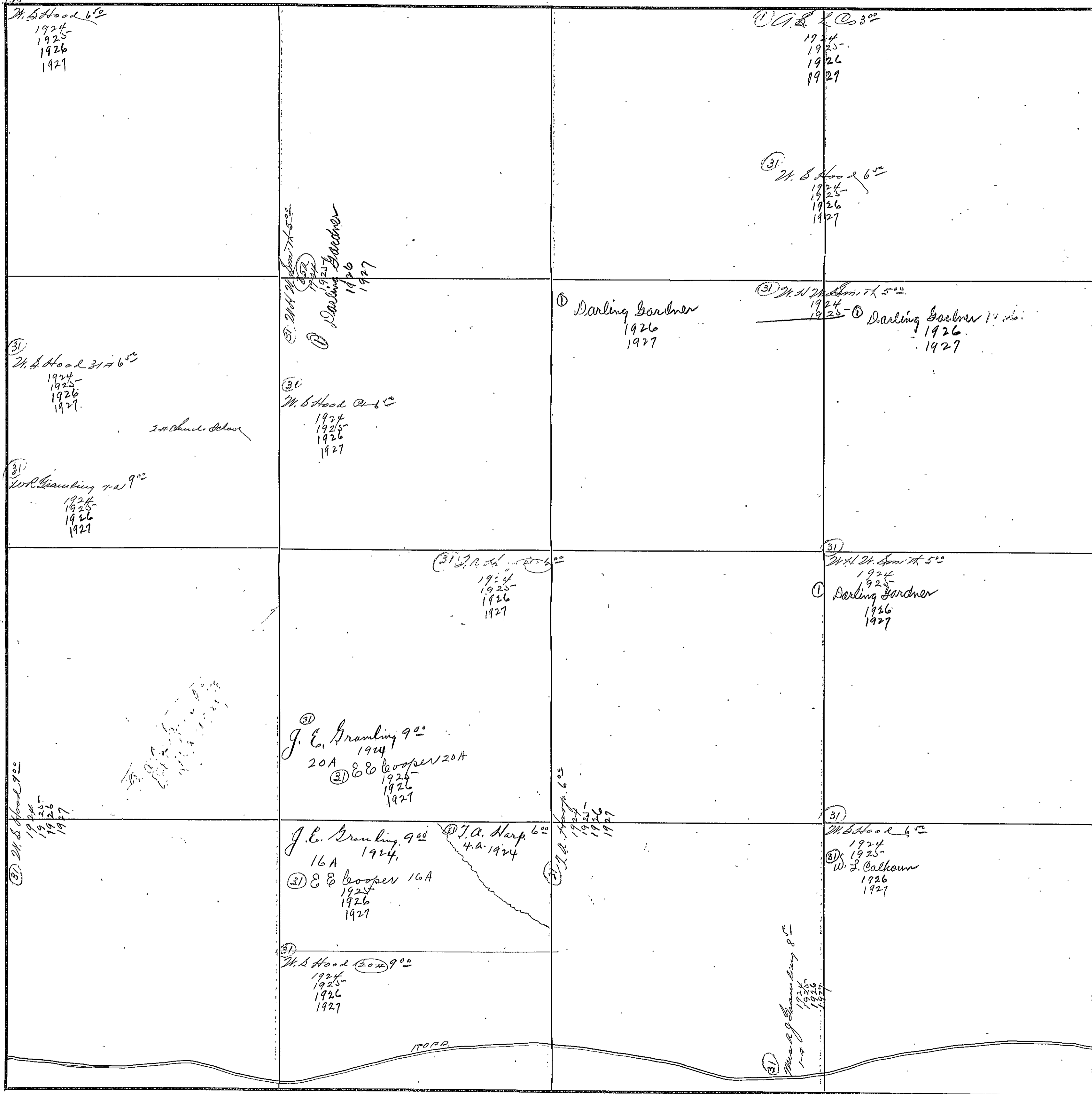
Case & Lay 5-A  
16 of Mt Calhoun 6.00  
1924  
1925  
1926  
16 W.H. & J.R. Calhoun  
1927

17 Mrs W.H. Allen 8.00  
1924  
1925  
1926  
1927

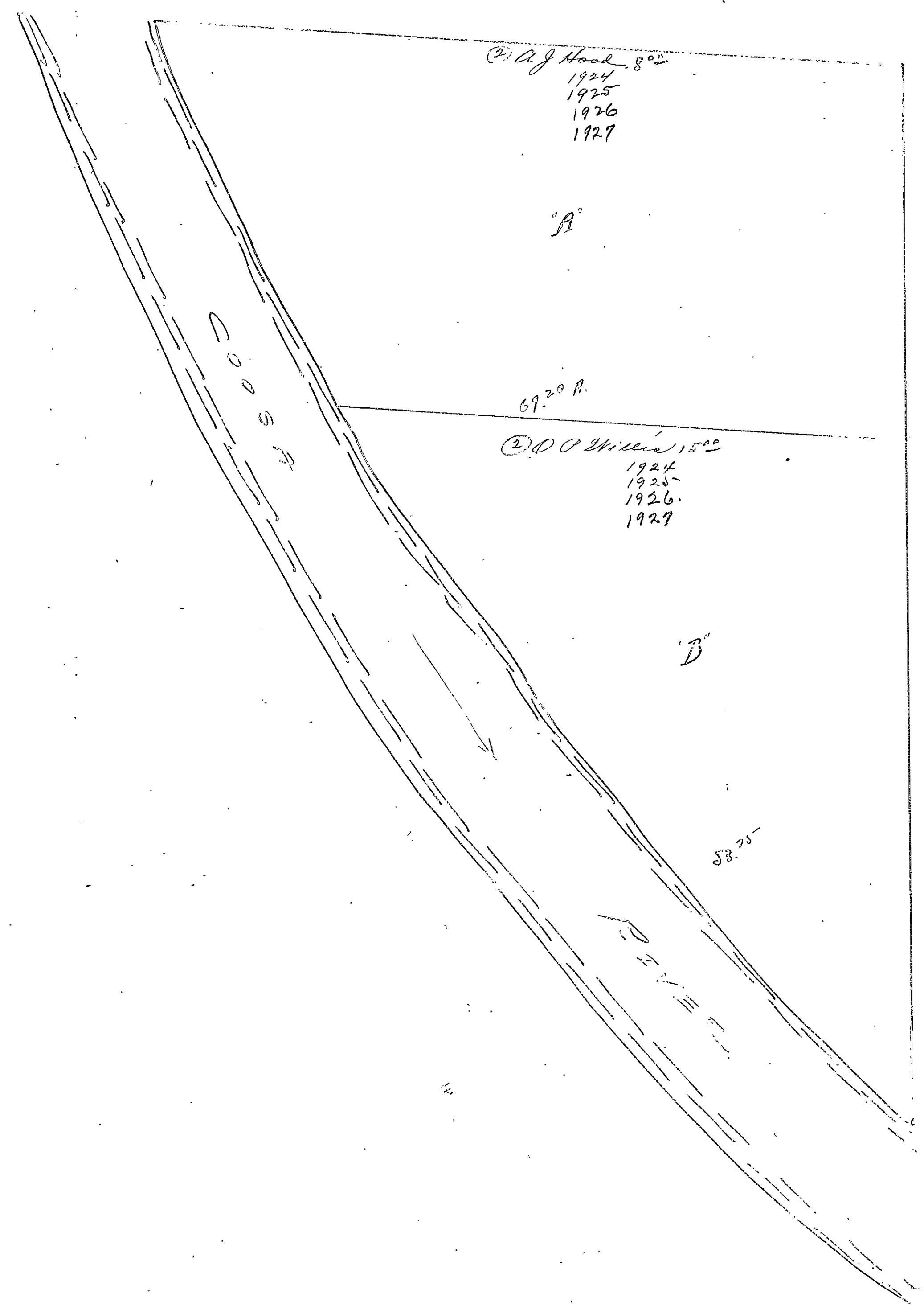
COUNTY STOWAH

Scale-300 Ft.=1 inch





Section 31 Township 35 N Range 27 E

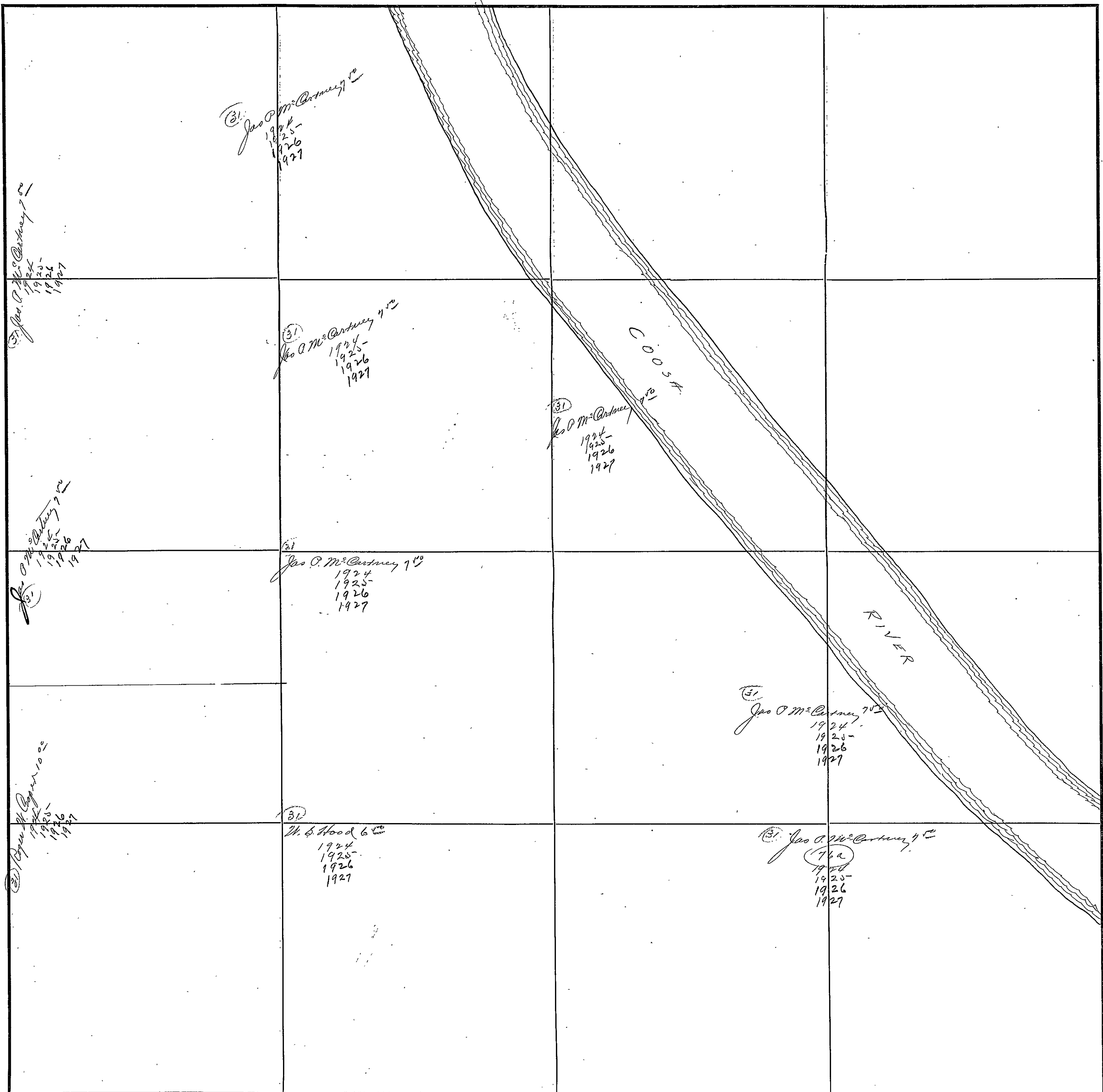


FORM 1-S. T. C.  
MARSHALL & BRUCE CO., NASHVILLE

SECTION 24

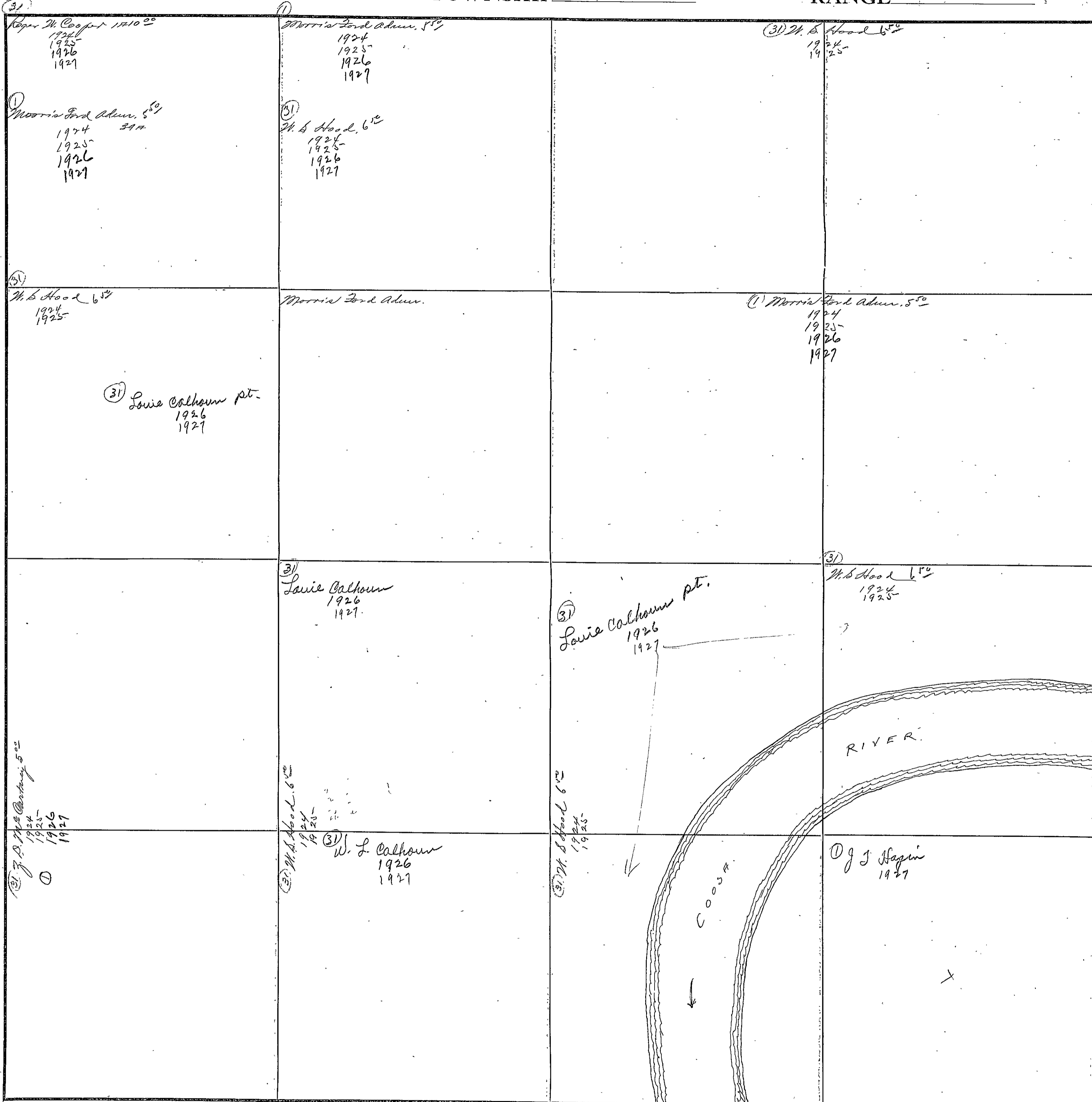
TOWNSHIP 13

RANGE 5

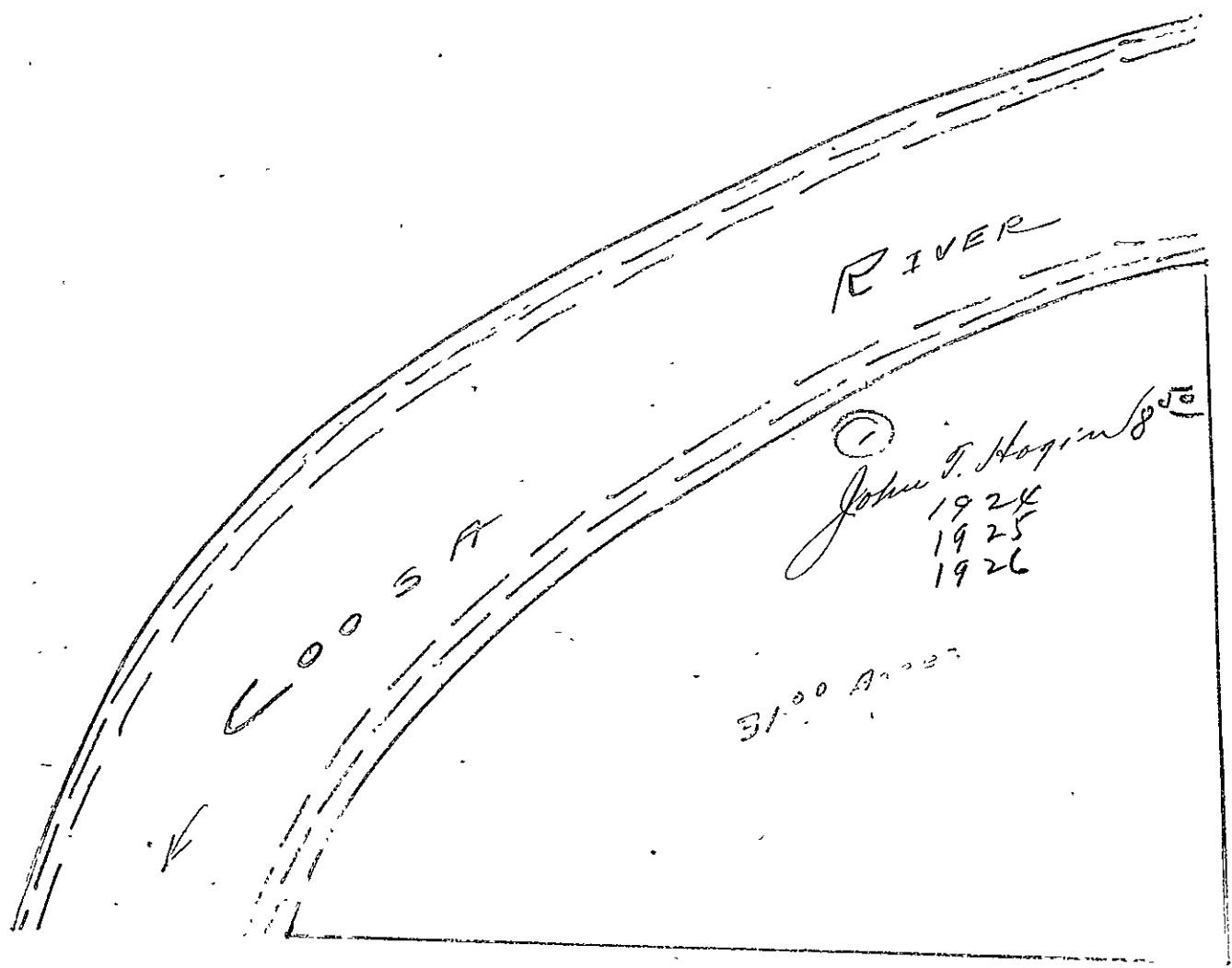


COUNTY ETOWAH

Scale-300 Ft.=1 Inch



Section 25 - Township 3 - Range 10

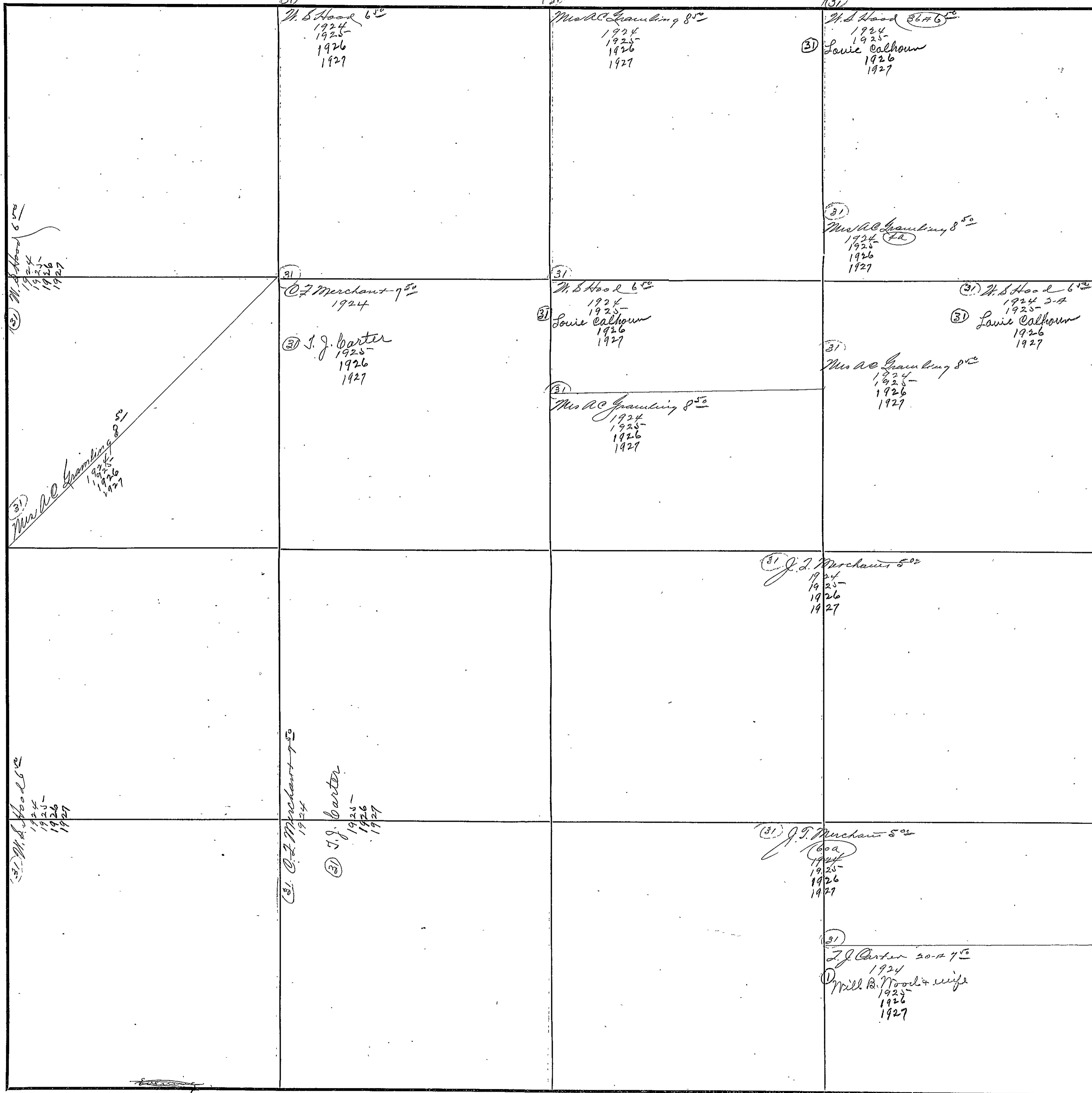


ETOWAH

SECTION 26

TOWNSHIP 13

RANGE 5



COUNTY IOWA

Scale-300 Ft.=1 inch



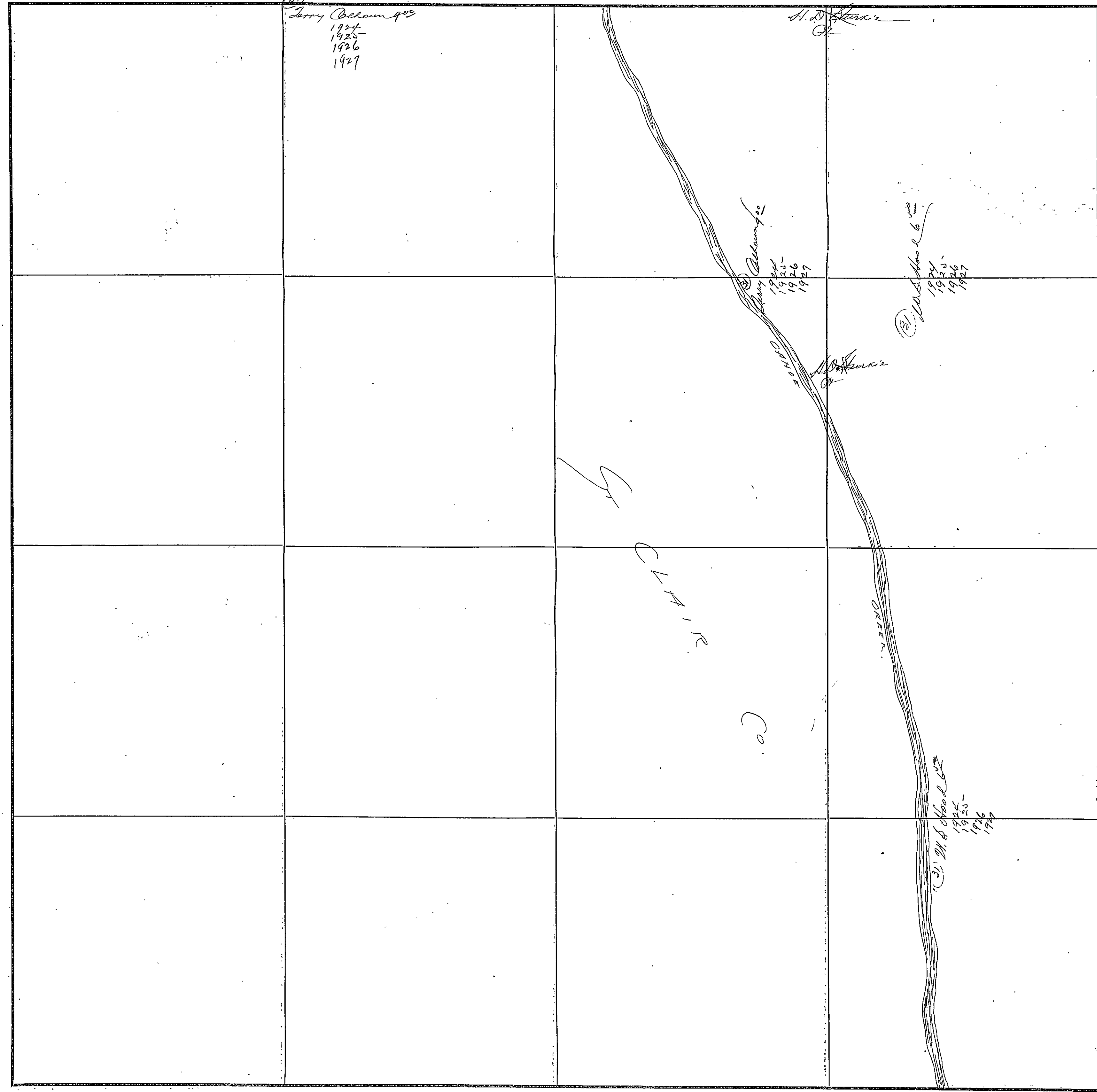
559.

FORM 1-S. T. C.  
MARSHALL & BRUCE CO., NASHVILLE

SECTION 27

TOWNSHIP 13

RANGE 5



COUNTY ETOWAH

Scale-300 Ft.=1 inch


560

FORM 1-S. T. C.  
MARSHALL & BRUCE CO., NASHVILLE

SECTION 34

TOWNSHIP 13

RANGE 5



COUNTY ETOWAH

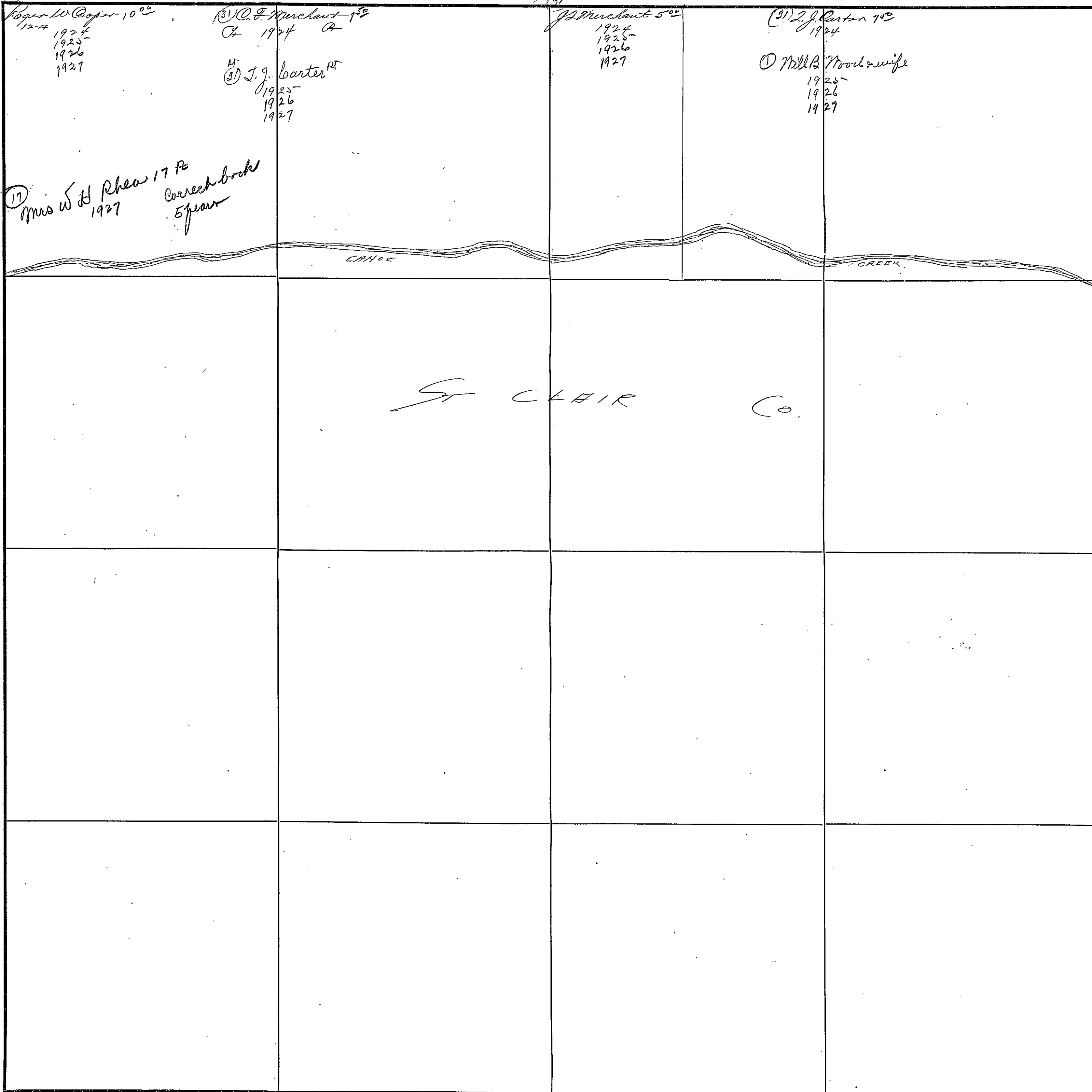
Scale-300 Ft.=1 inch

FORM 1-S. T. C.  
MARSHALL & BRUCE CO., NASHVILLE

SECTION 35

TOWNSHIP 13


RANGE 5



COUNTY ETOWAH

Scale-300 FT.=1 Inch

Section 36 Township 13 Range 1



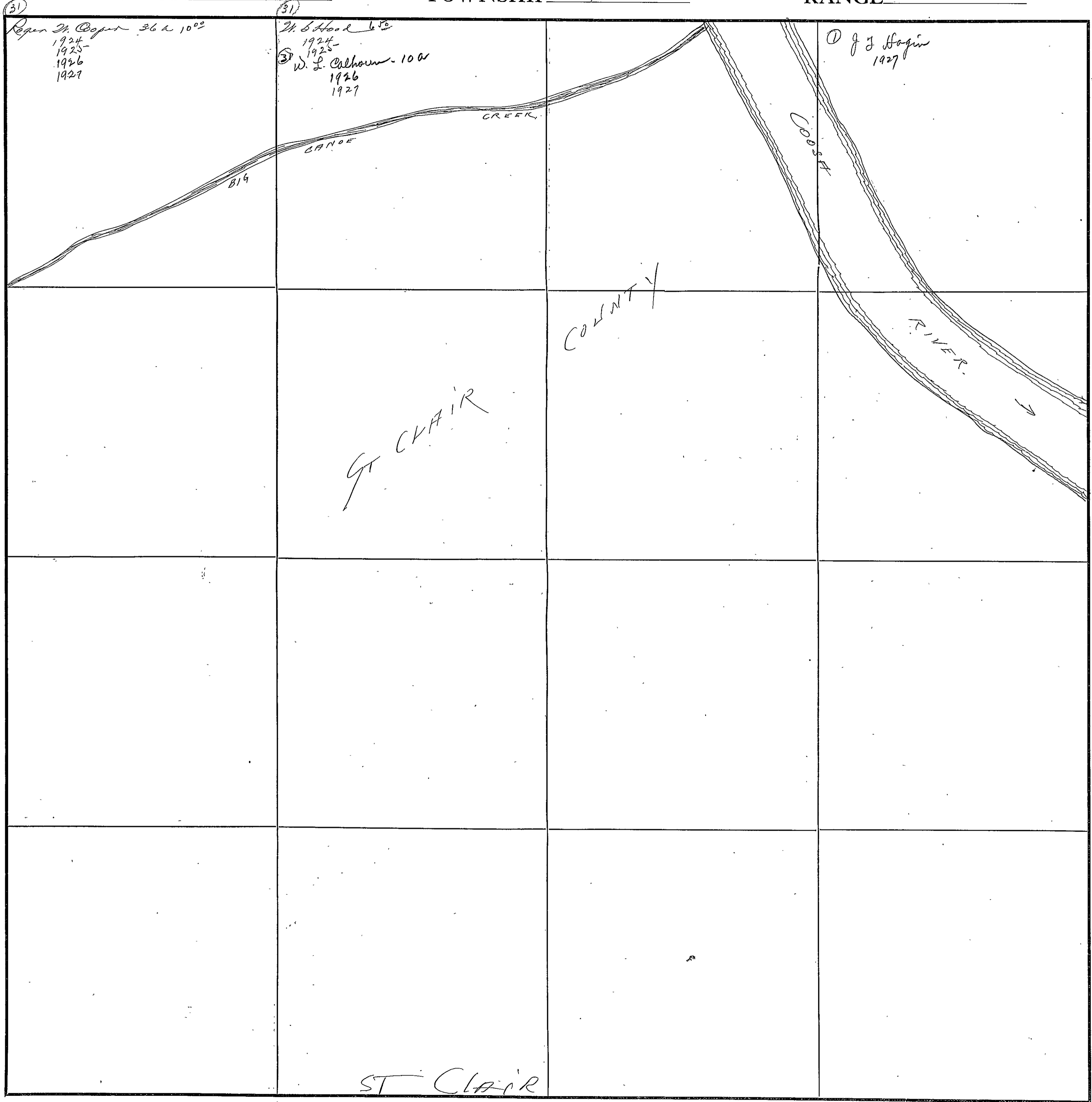
ETOWAH

FORM 1-9, T. C.  
MARSHALL & BRUCE CO., NASHVILLE

SECTION 36

TOWNSHIP 13

RANGE 5



COUNTY IOWA

Scale-300 Ft.=1 inch

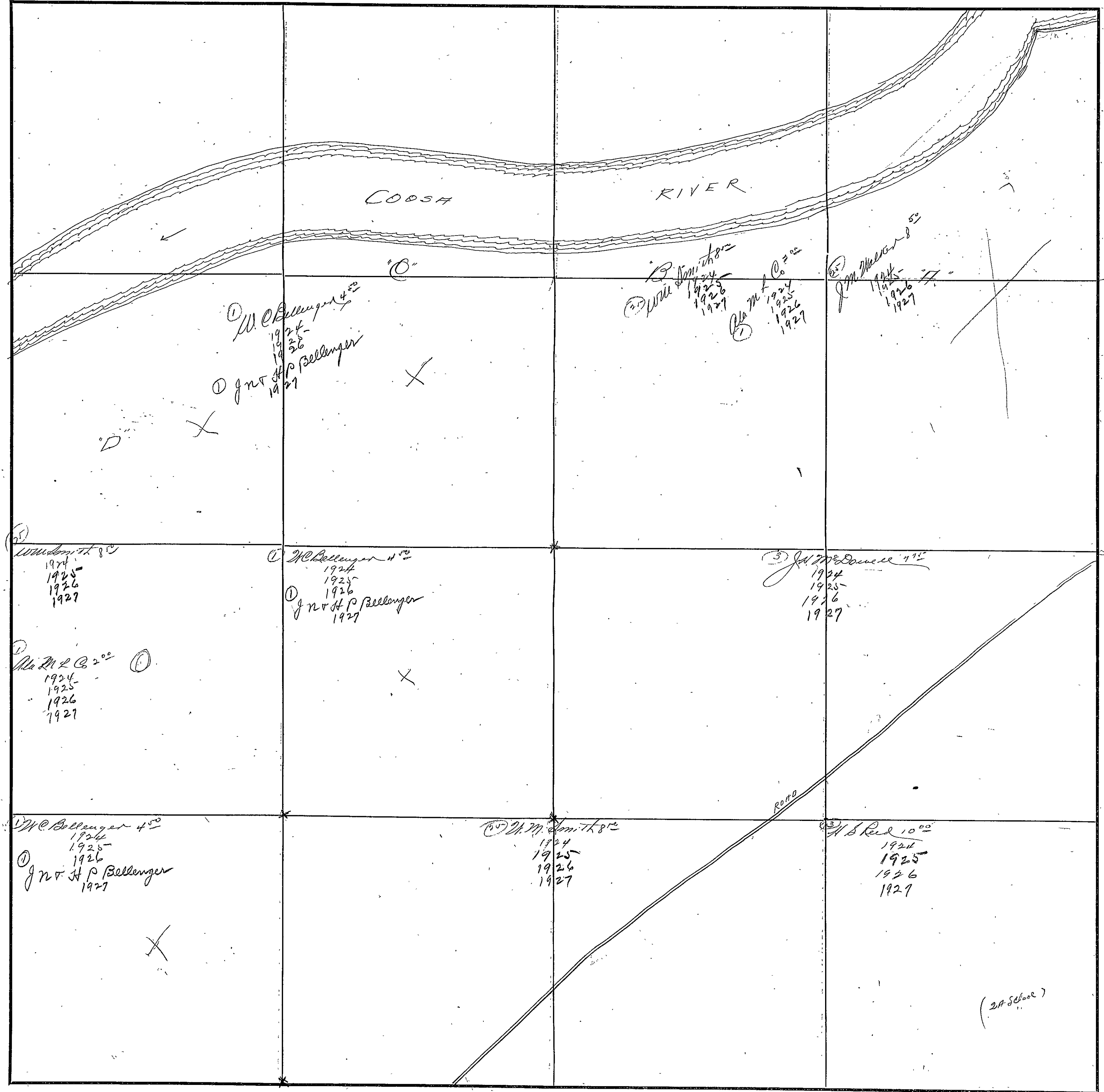
"SOUTH OF RIVER"

FORM 1-S, T. C. MARSHALL & BRUCE CO., NASHVILLE

SECTION 1

TOWNSHIP 13

RANGE 6



COUNTY ETOWAH

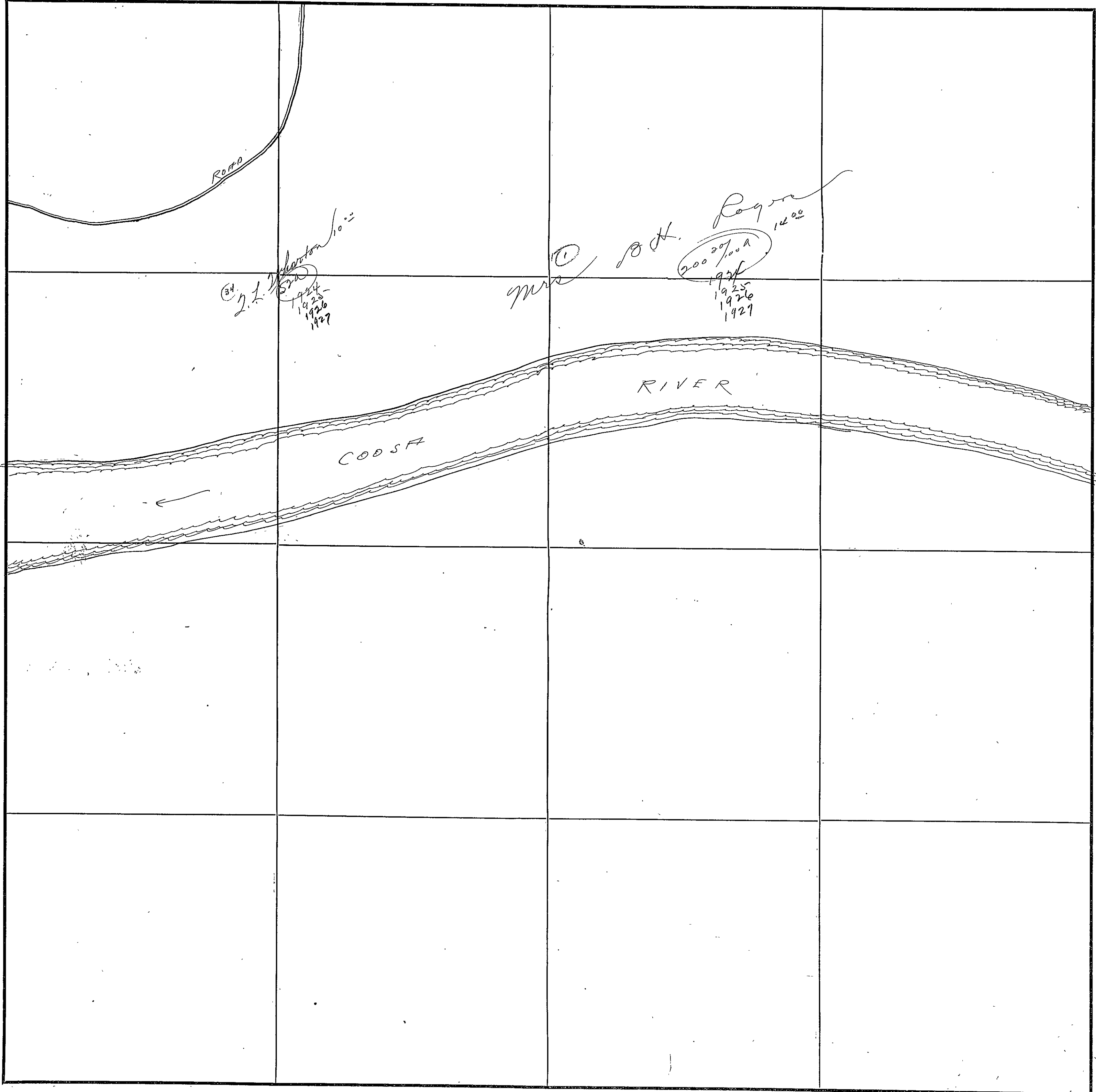
Scale - 300 Ft. = 1 inch

SECTION /

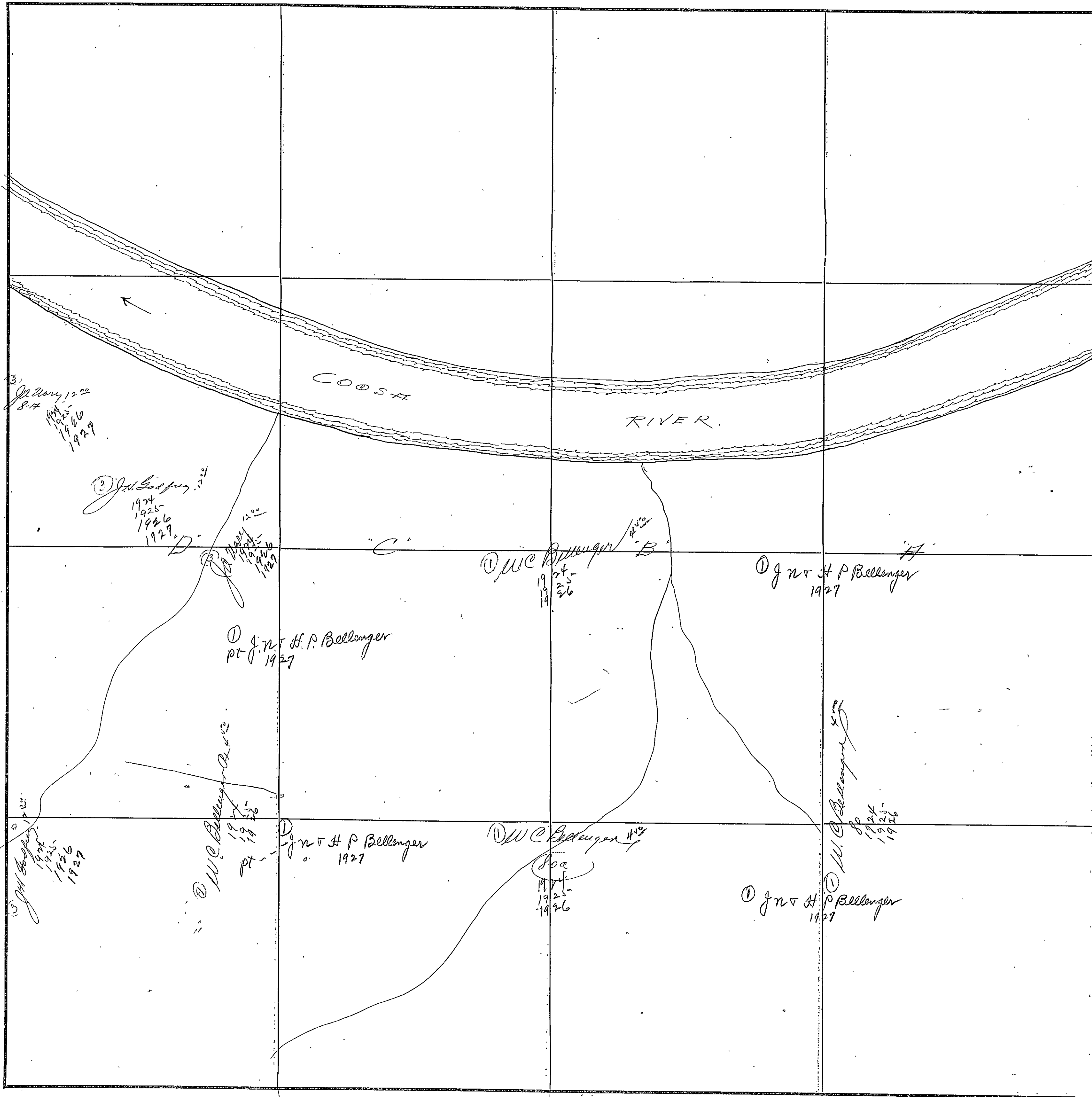
TOWNSHIP 13

RANGE 6

NORTH OF COOSA RIVER



COUNTY ETOWAH



COUNTY DAVIESS

Scale-300 Ft.=1 Inch

UPPER INDEX TABS  
UNIVERSAL INDEXING CO.



567

FORM 1-S, T. C.  
MARSHALL & BRUCE CO., NASHVILLE

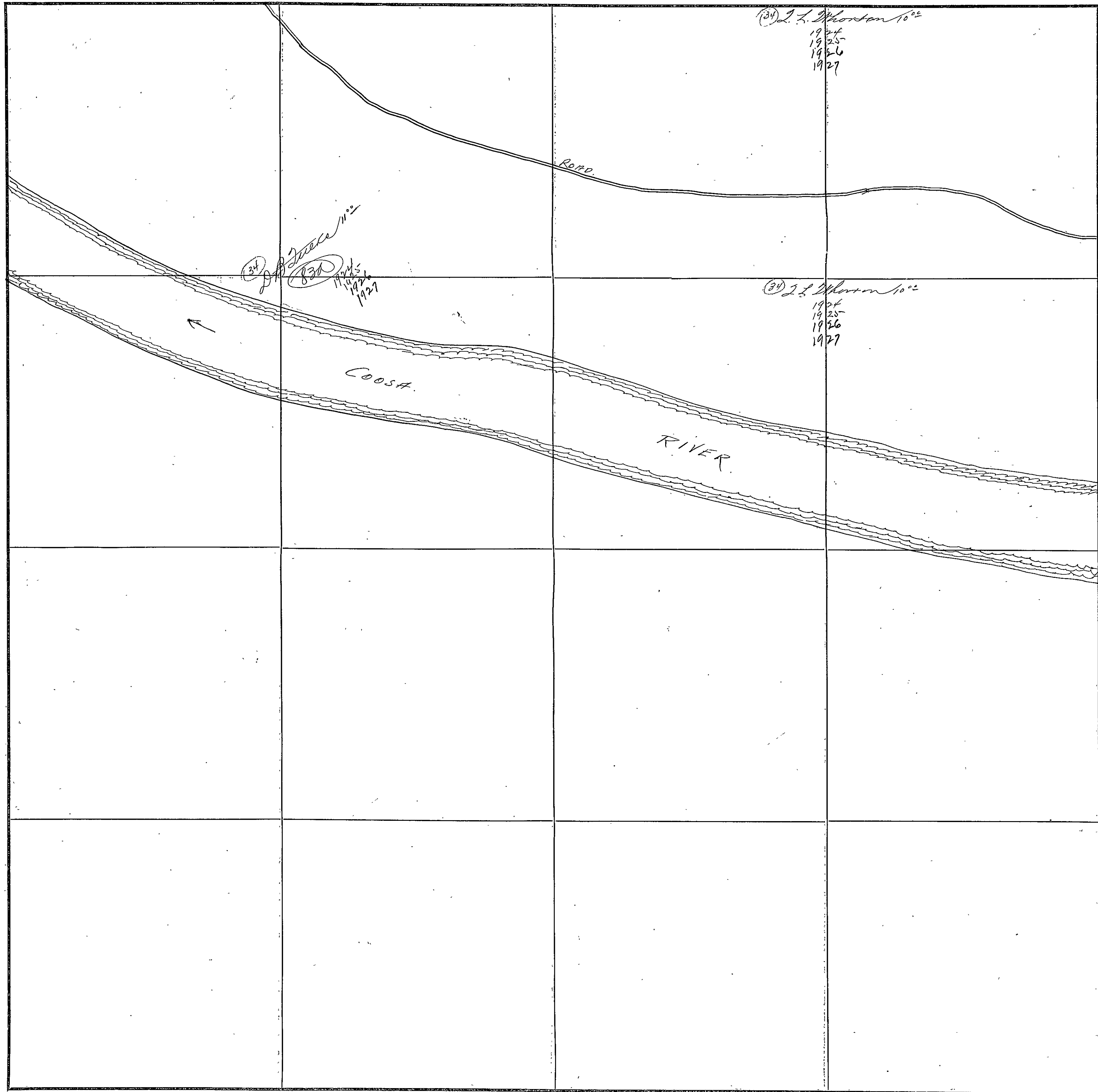
SECTION 21

(2) Mrs. B. E. Ector  
1924  
1925  
1927

TOWNSHIP 13

RANGE 6

NORTH OF COOSA RIVER



COUNTY ETOWAH

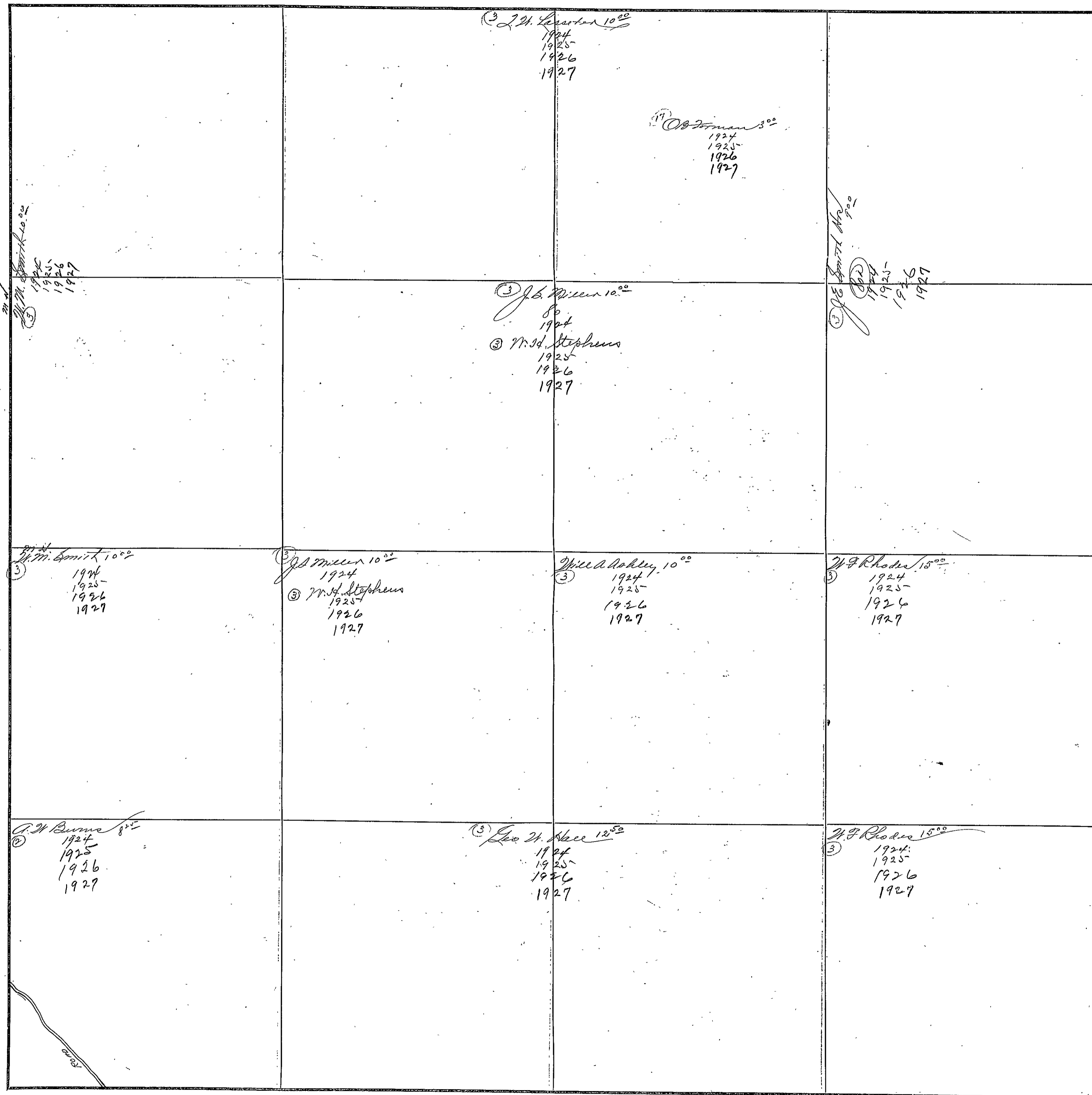
Scale-300 Ft.=1 inch



SECTION 4

TOWNSHIP 13

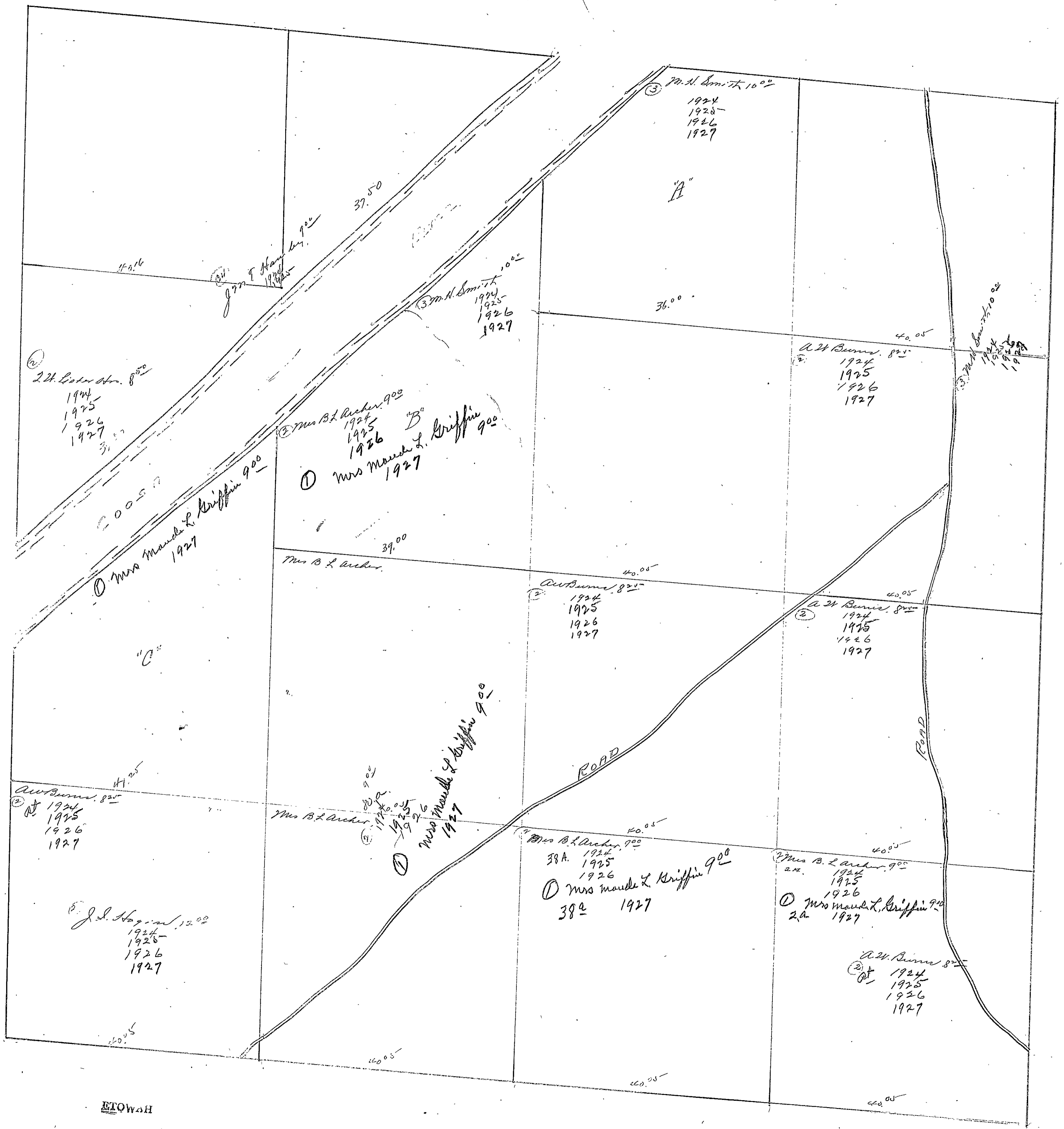
RANGE 6



COUNTY HUMPHREYS

Scale-300 Ft.=1 inch

Section 5 - Township 13 - Range 6-E

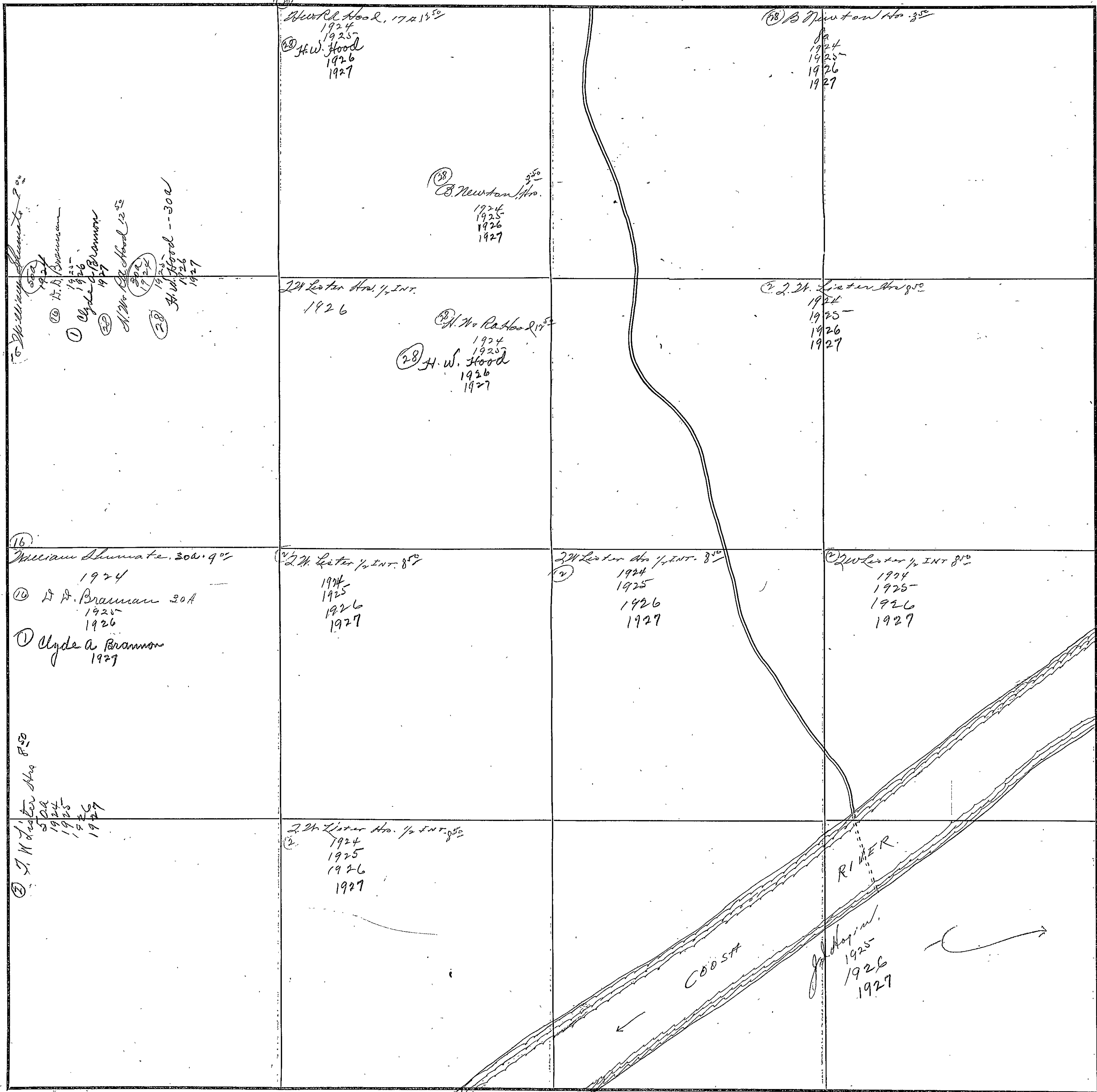


ETOWAH

SECTION 6

TOWNSHIP 13

RANGE 6

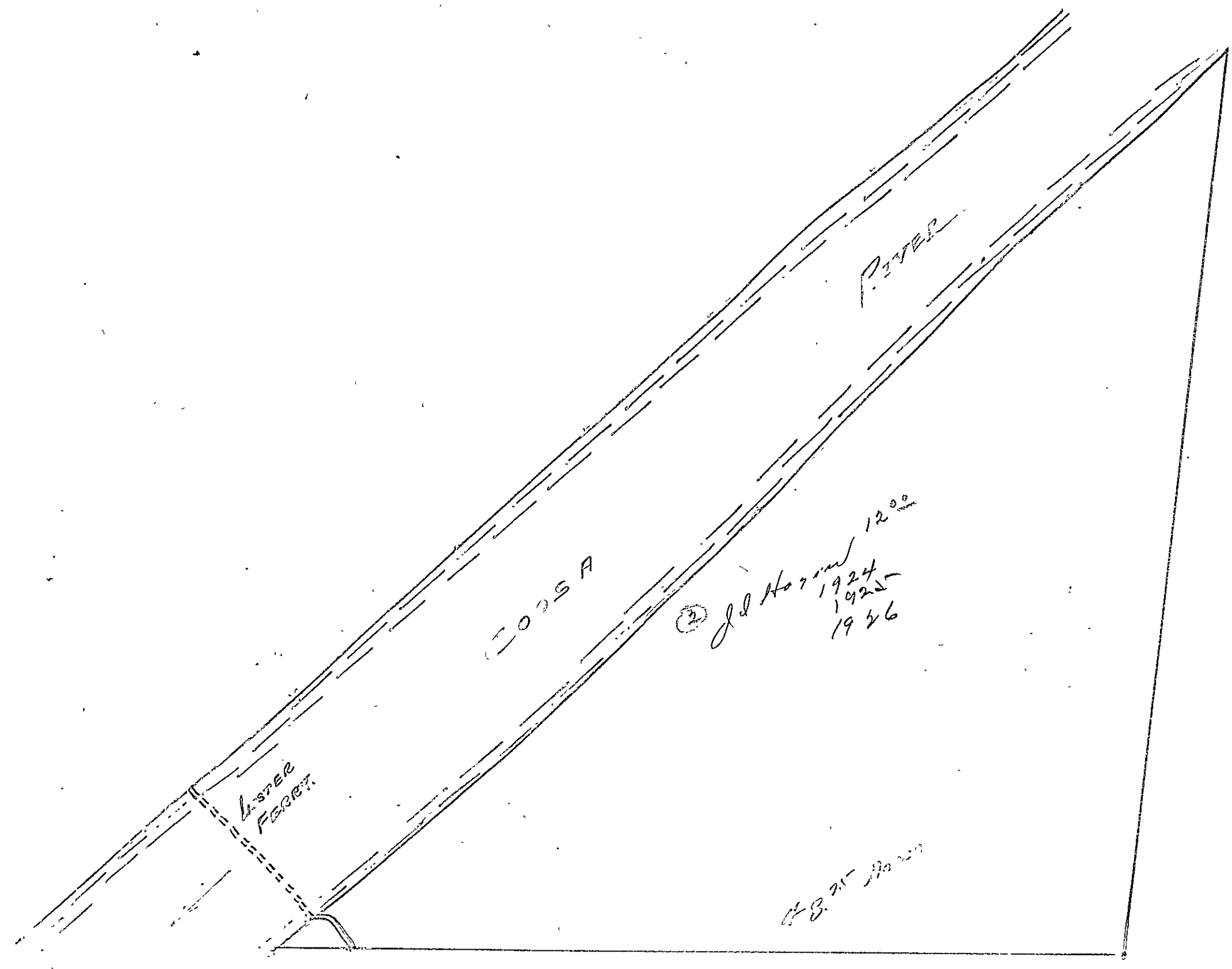


William Shumate  
1924  
1925  
1926  
1927  
15  
16  
17  
18  
19  
20  
21  
22  
23  
24  
25  
26  
27  
28  
29  
30  
31  
32  
33  
34  
35  
36  
37  
38  
39  
40  
41  
42  
43  
44  
45  
46  
47  
48  
49  
50  
51  
52  
53  
54  
55  
56  
57  
58  
59  
60  
61  
62  
63  
64  
65  
66  
67  
68  
69  
70  
71  
72  
73  
74  
75  
76  
77  
78  
79  
80  
81  
82  
83  
84  
85  
86  
87  
88  
89  
90  
91  
92  
93  
94  
95  
96  
97  
98  
99  
100

William Shumate, 300.90  
1924  
16  
H. A. Braman 30A  
1925  
1926  
17  
Clyde A. Brannon  
1927

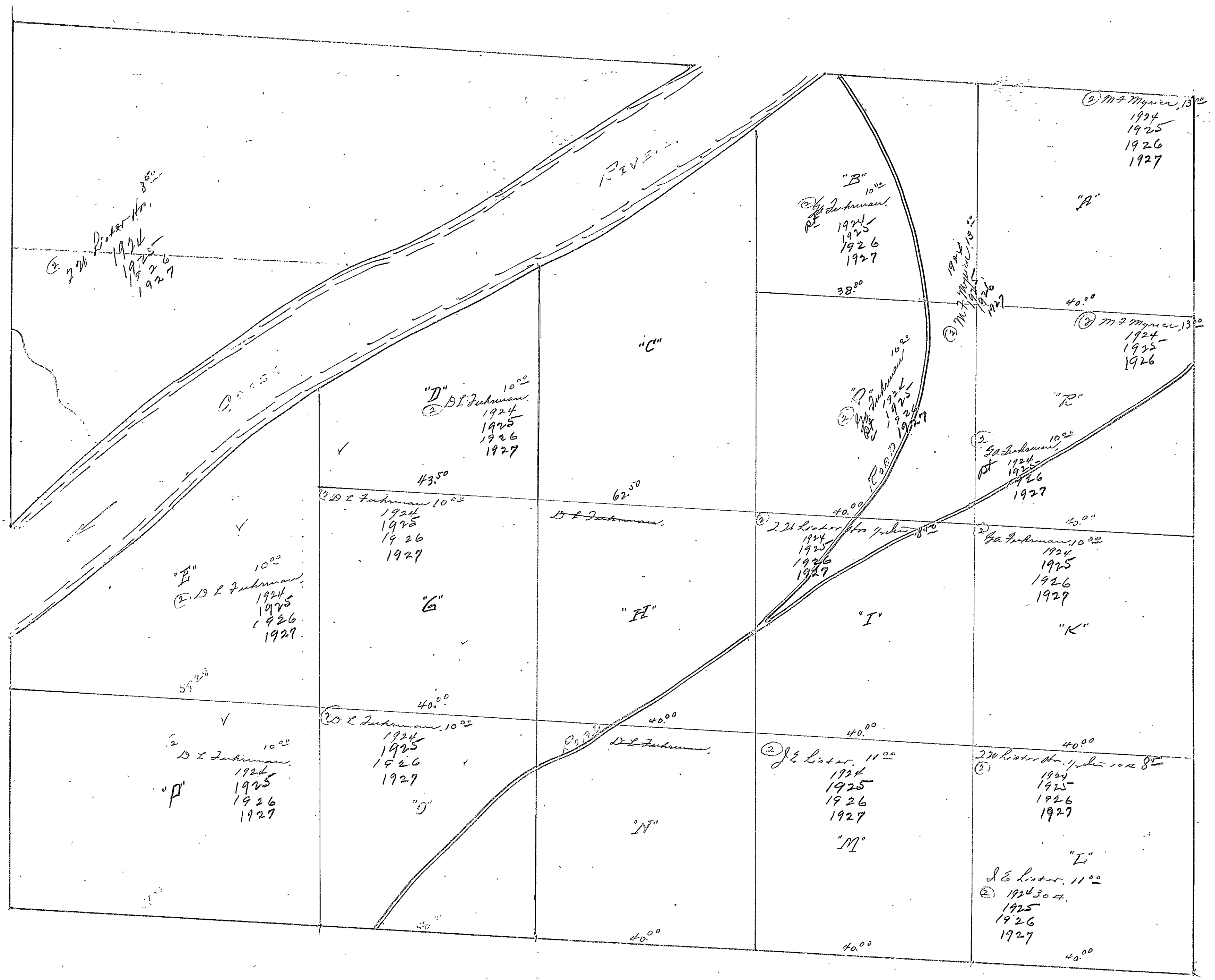
18  
19  
20  
21  
22  
23  
24  
25  
26  
27  
28  
29  
30  
31  
32  
33  
34  
35  
36  
37  
38  
39  
40  
41  
42  
43  
44  
45  
46  
47  
48  
49  
50  
51  
52  
53  
54  
55  
56  
57  
58  
59  
60  
61  
62  
63  
64  
65  
66  
67  
68  
69  
70  
71  
72  
73  
74  
75  
76  
77  
78  
79  
80  
81  
82  
83  
84  
85  
86  
87  
88  
89  
90  
91  
92  
93  
94  
95  
96  
97  
98  
99  
100

Section - 6 - Township - 13 - Range - 6-E.



ETOWAH

Section 7 - Township 13 - Range 6-E.

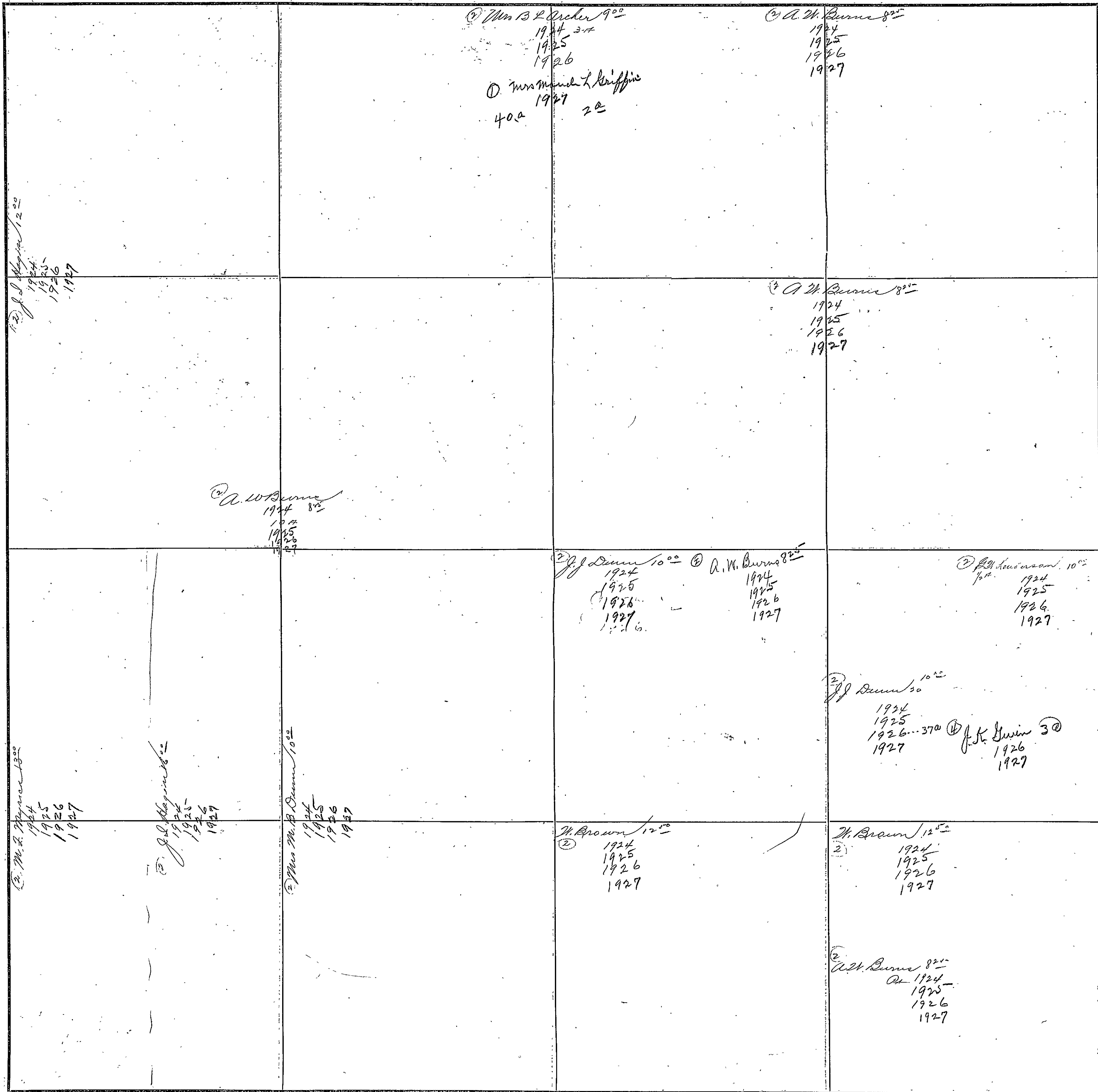


ETOWAH

SECTION 8

TOWNSHIP 13

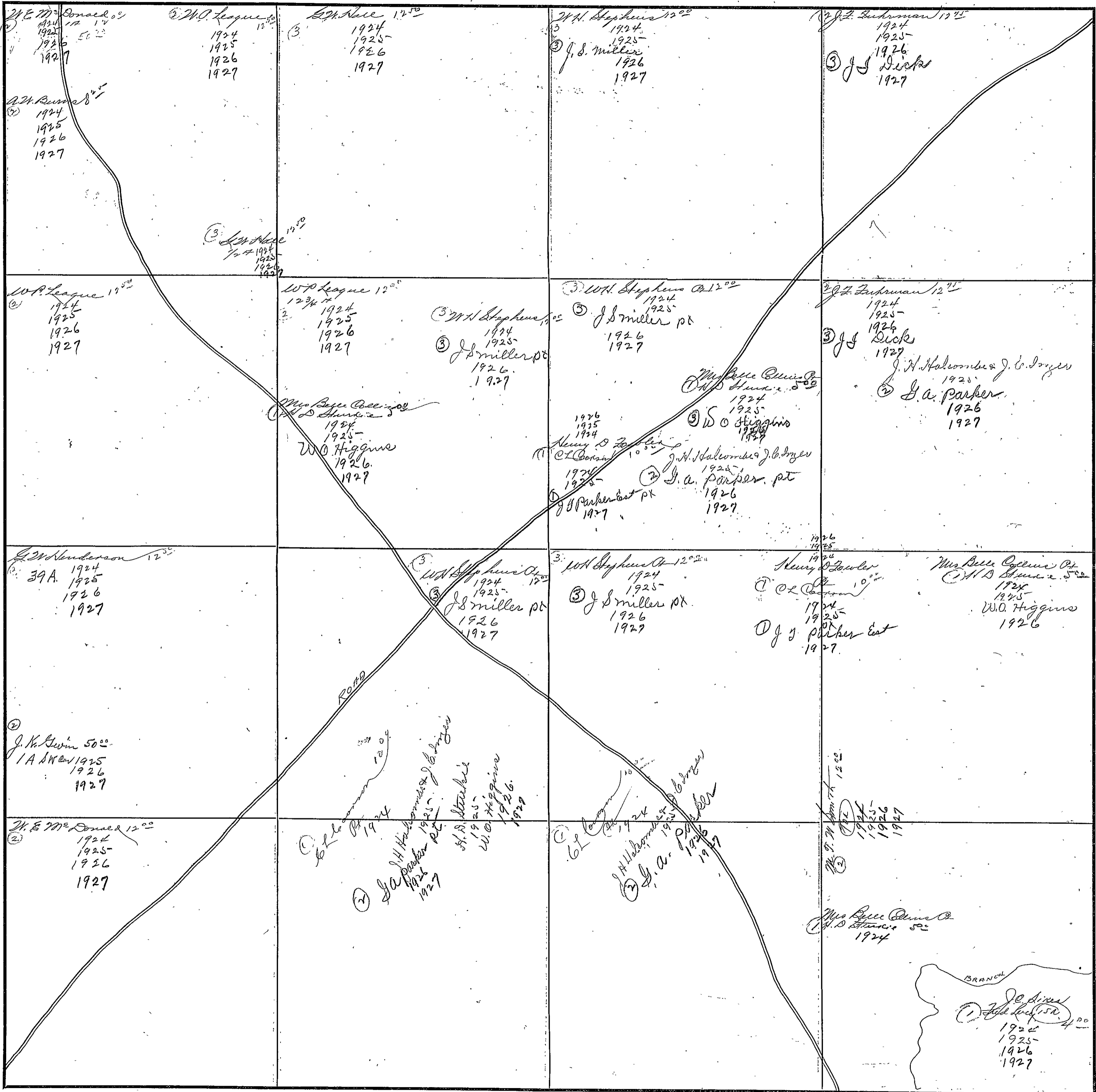
RANGE 6



COUNTY ETOWAH

Scale-300 Ft.=1 Inch

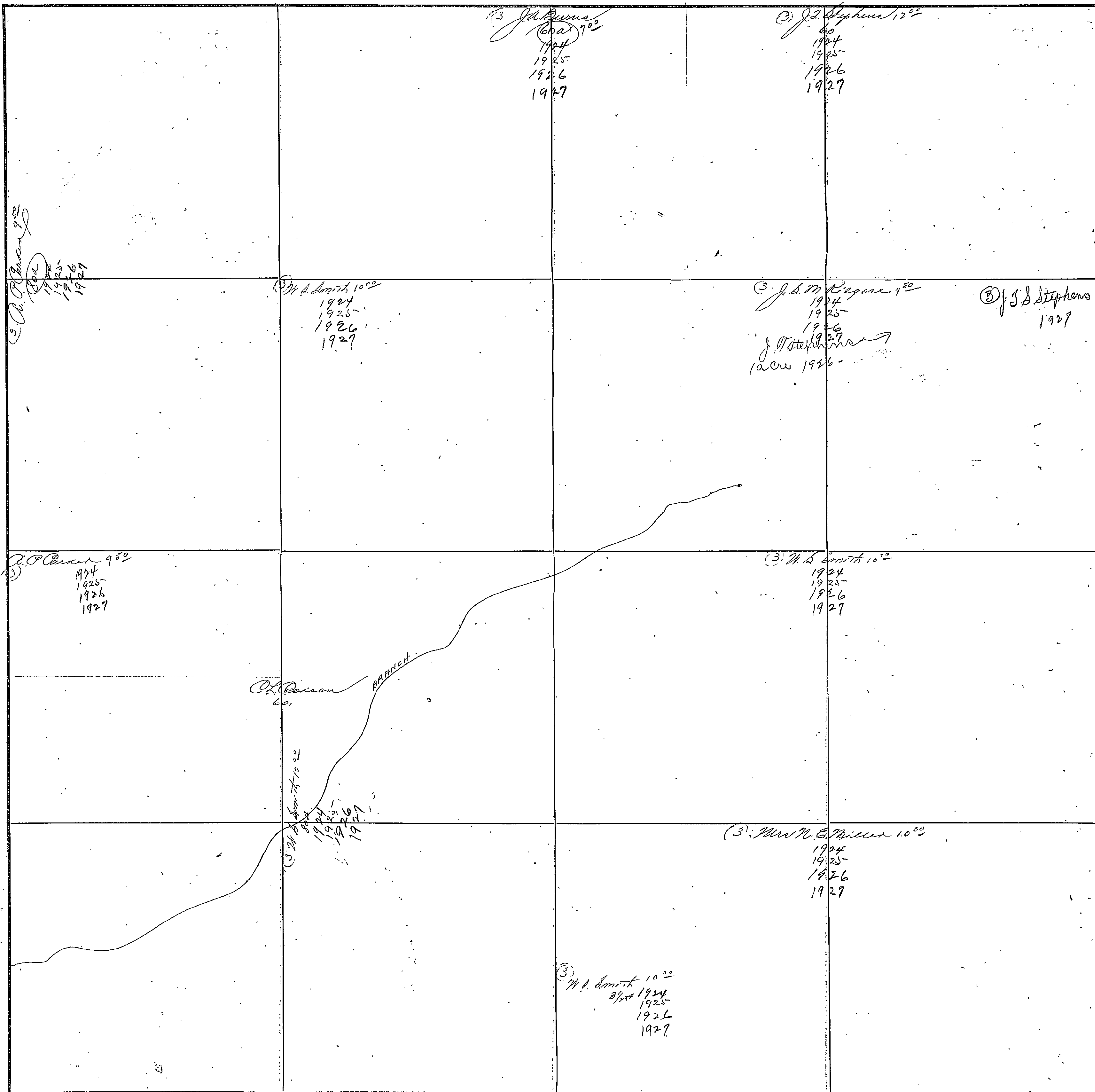




SECTION 10

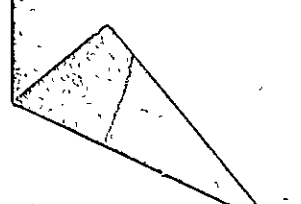
TOWNSHIP 13

RANGE 6



COUNTY ETOWAH

Scale-300 Ft.=1 inch

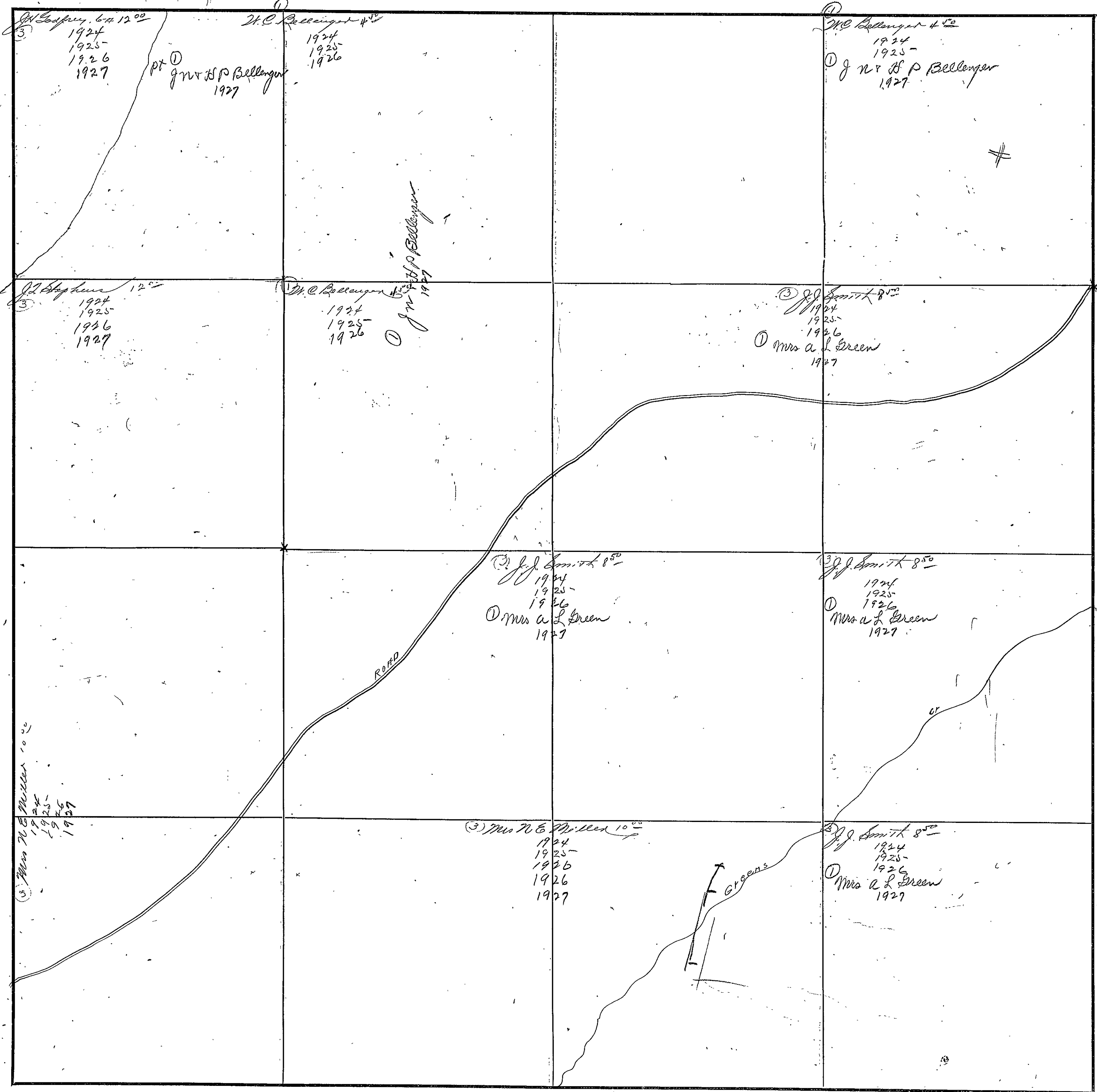


FORM 1-8, T. C.  
MARSHALL & BRUCE CO., NASHVILLE

SECTION 11

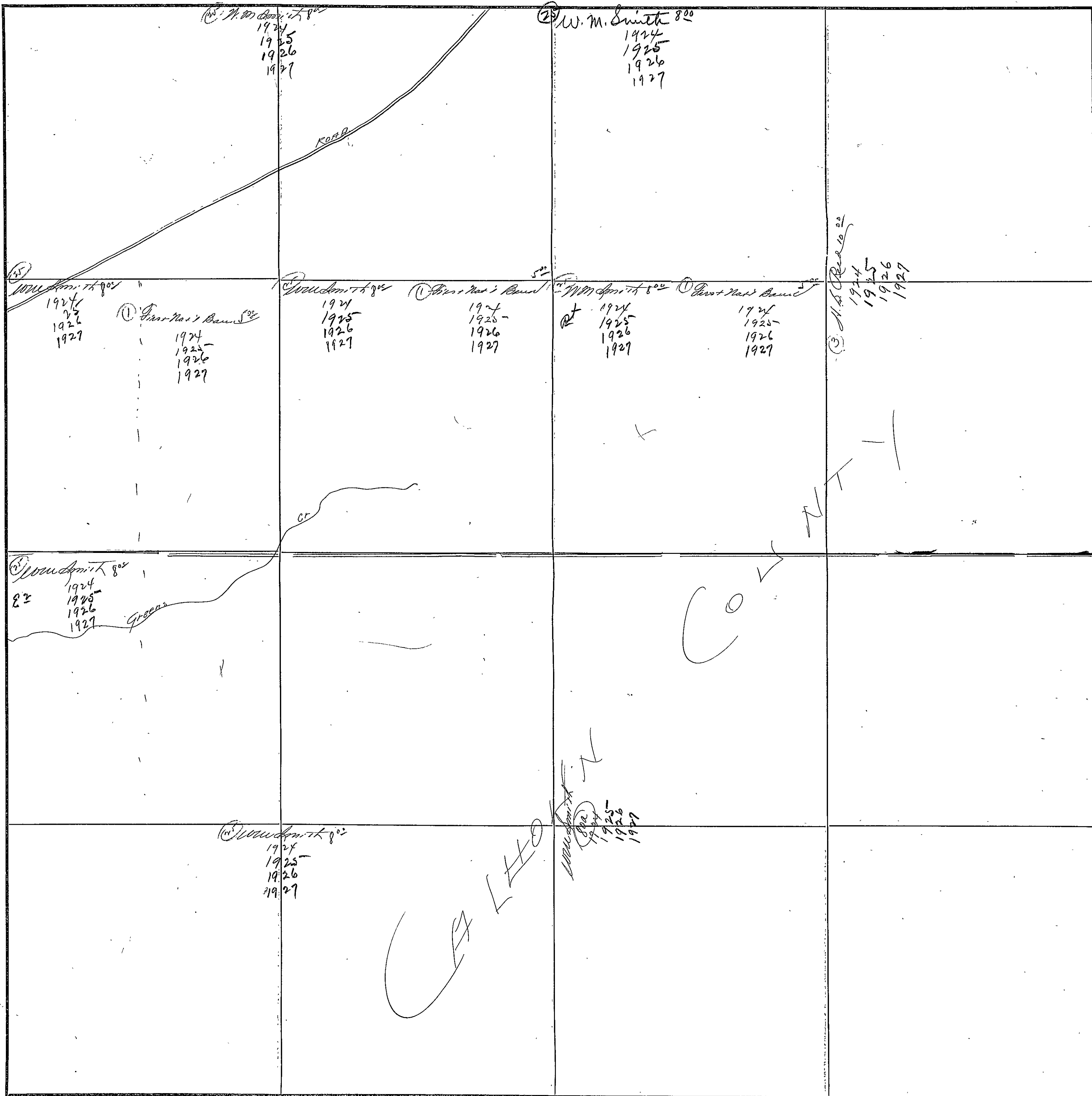
TOWNSHIP 13

RANGE 6



COUNTY ETOWAH

Scale-300 Ft.=1 inch

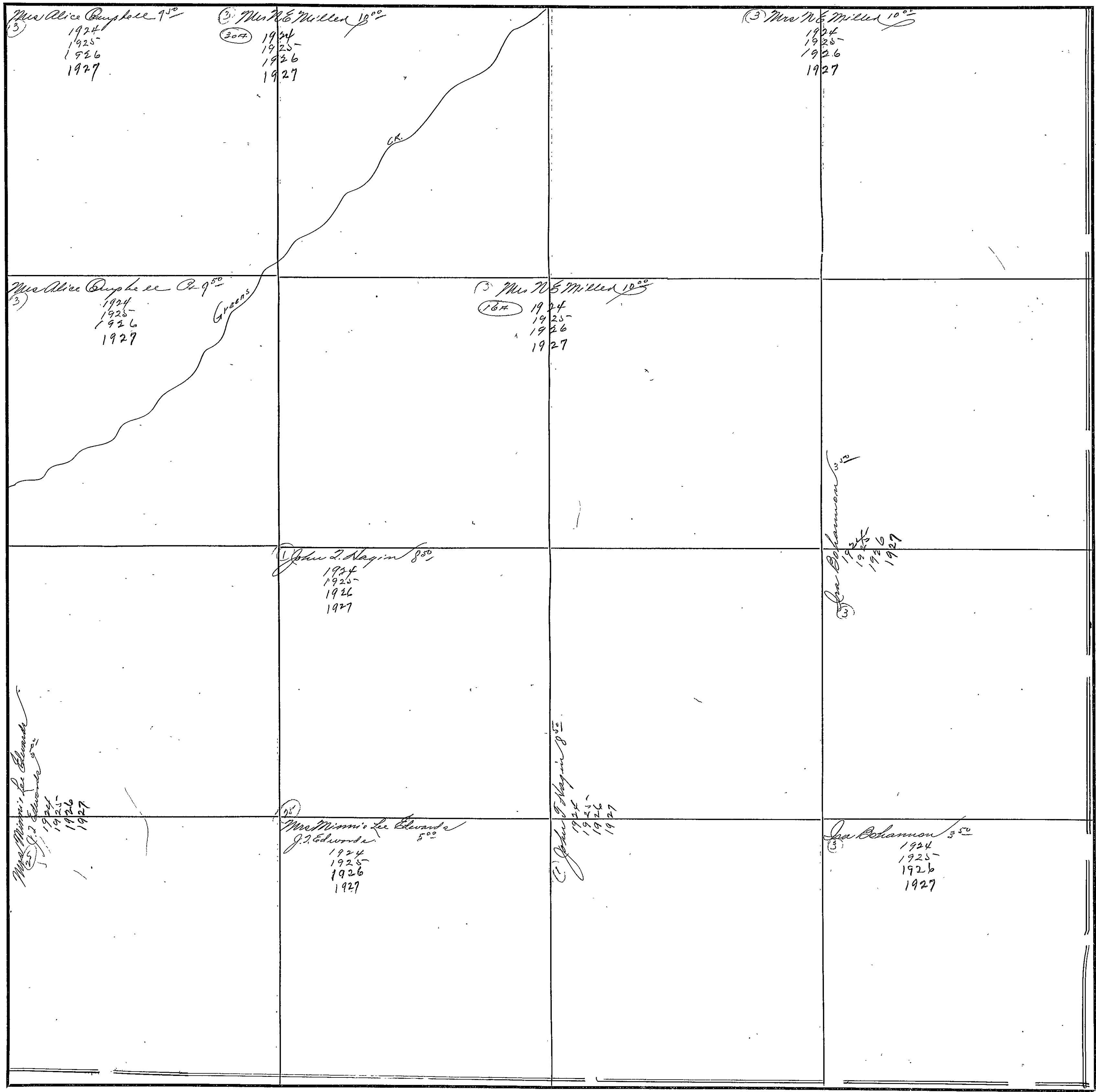


FORM 1-8 T. C.  
MARSHALL & BRUCE CO., NASHVILLE

SECTION 14

TOWNSHIP 13

RANGE 6



COUNTY MCWAIN

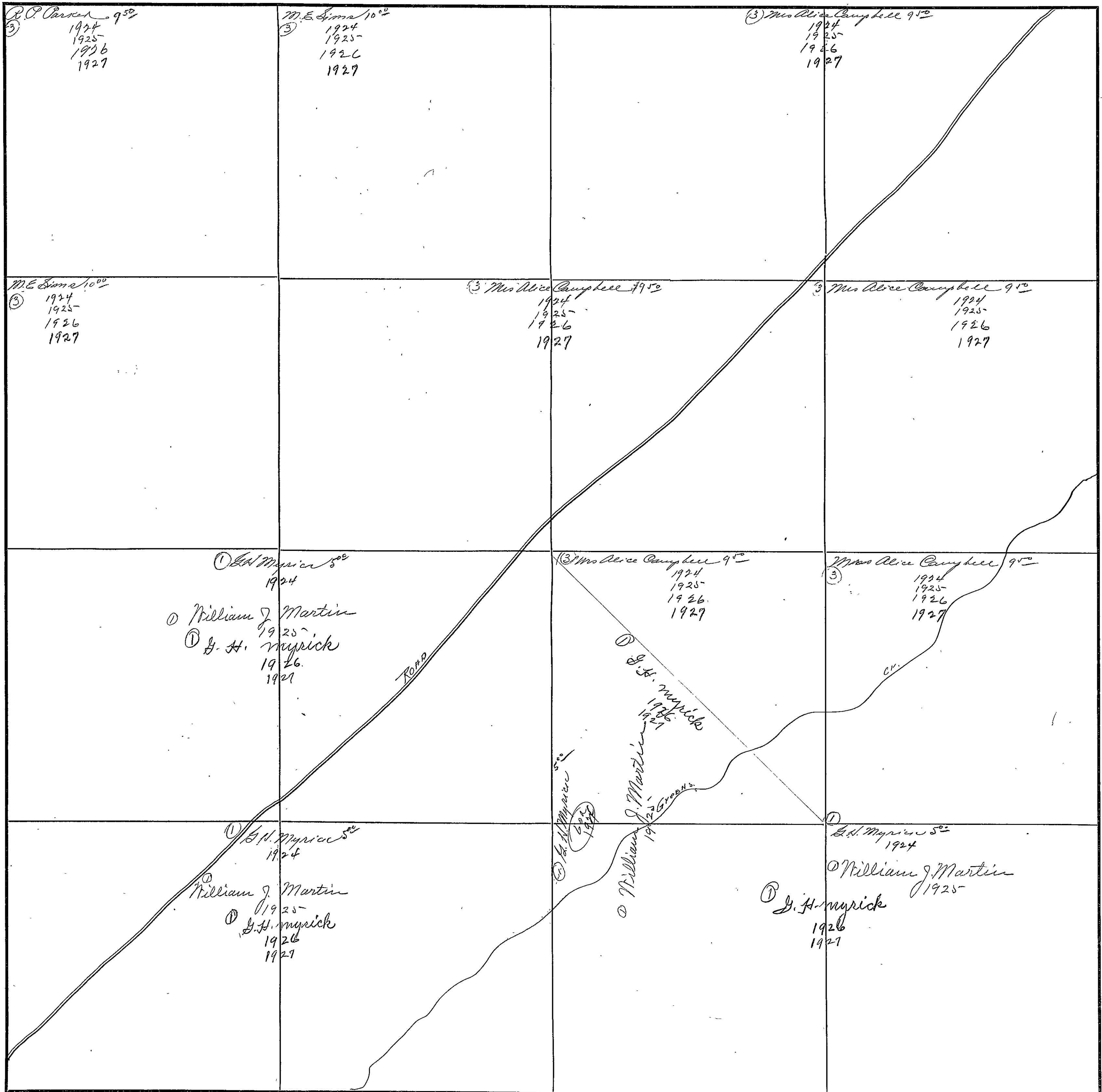
Scale-300 Ft.=1 inch

FORM 1-S, T. C.  
MARSHALL & BRUCE CO., NASHVILLE

SECTION 15

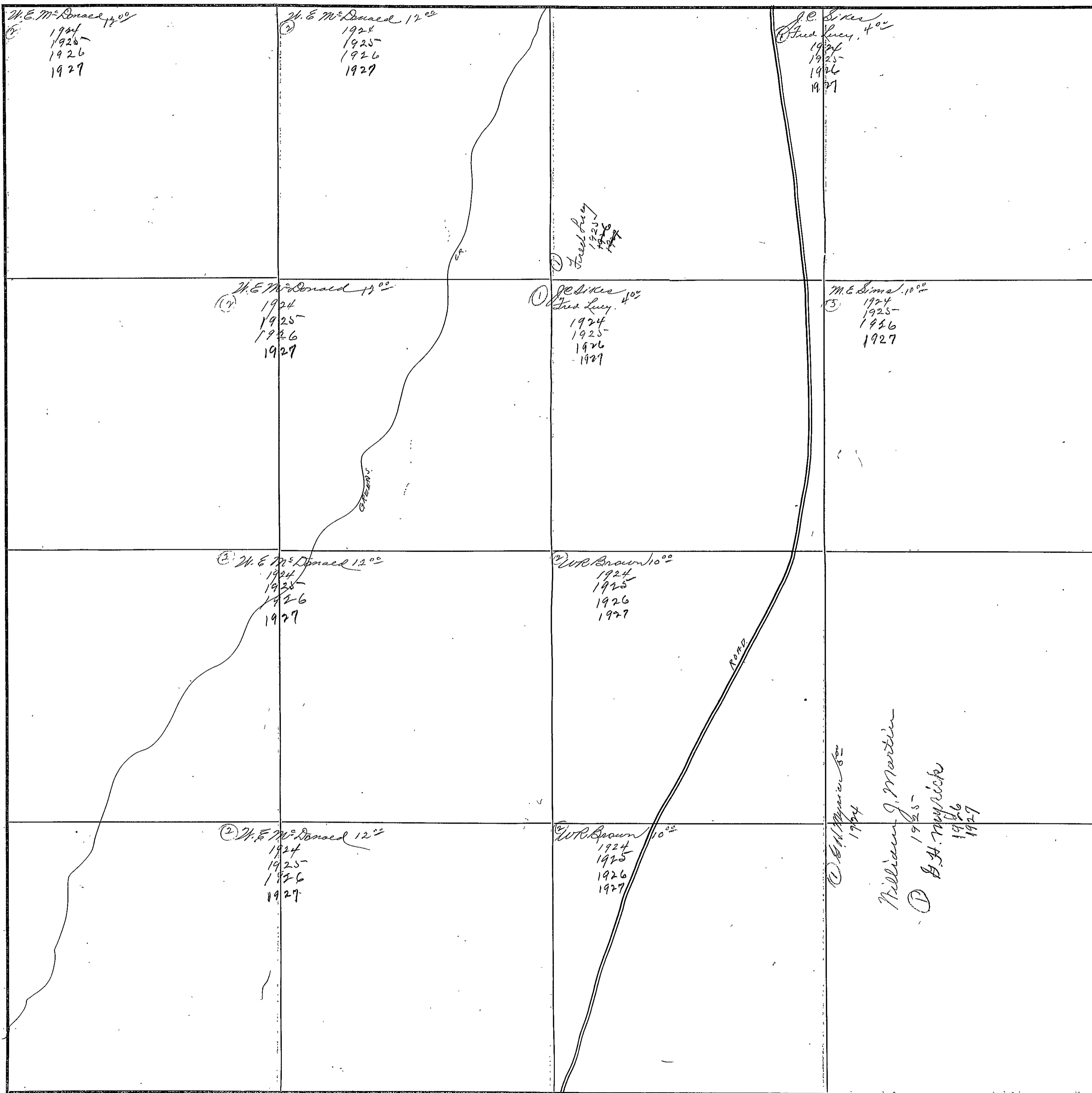
TOWNSHIP 13

RANGE 6



COUNTY ETOWAH

Scale-300 Ft.=1 inch

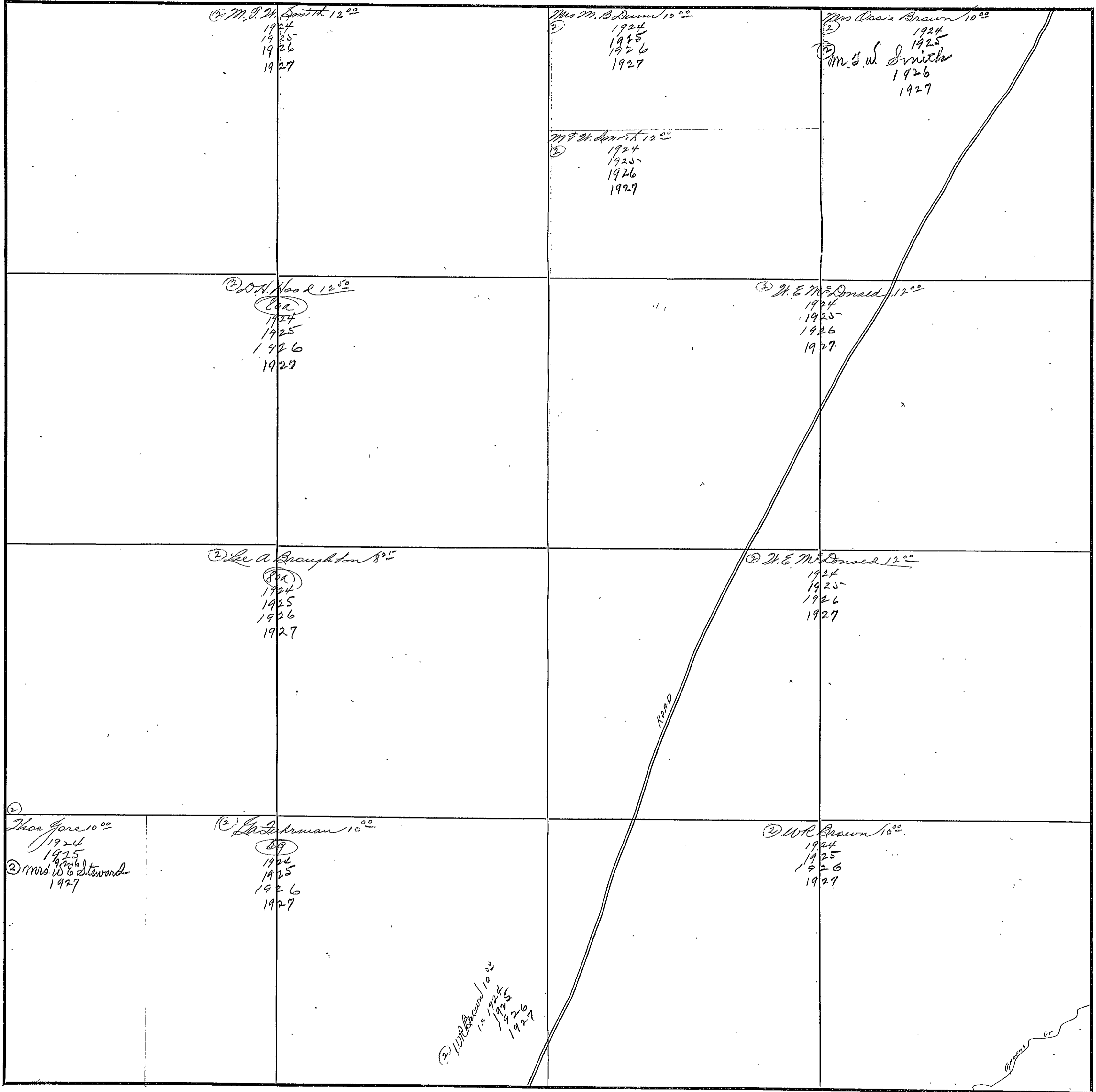


FORM 1-6-T.C.  
MARSHALL & BRUCE CO., NASHVILLE

SECTION 17

TOWNSHIP 13

RANGE 6

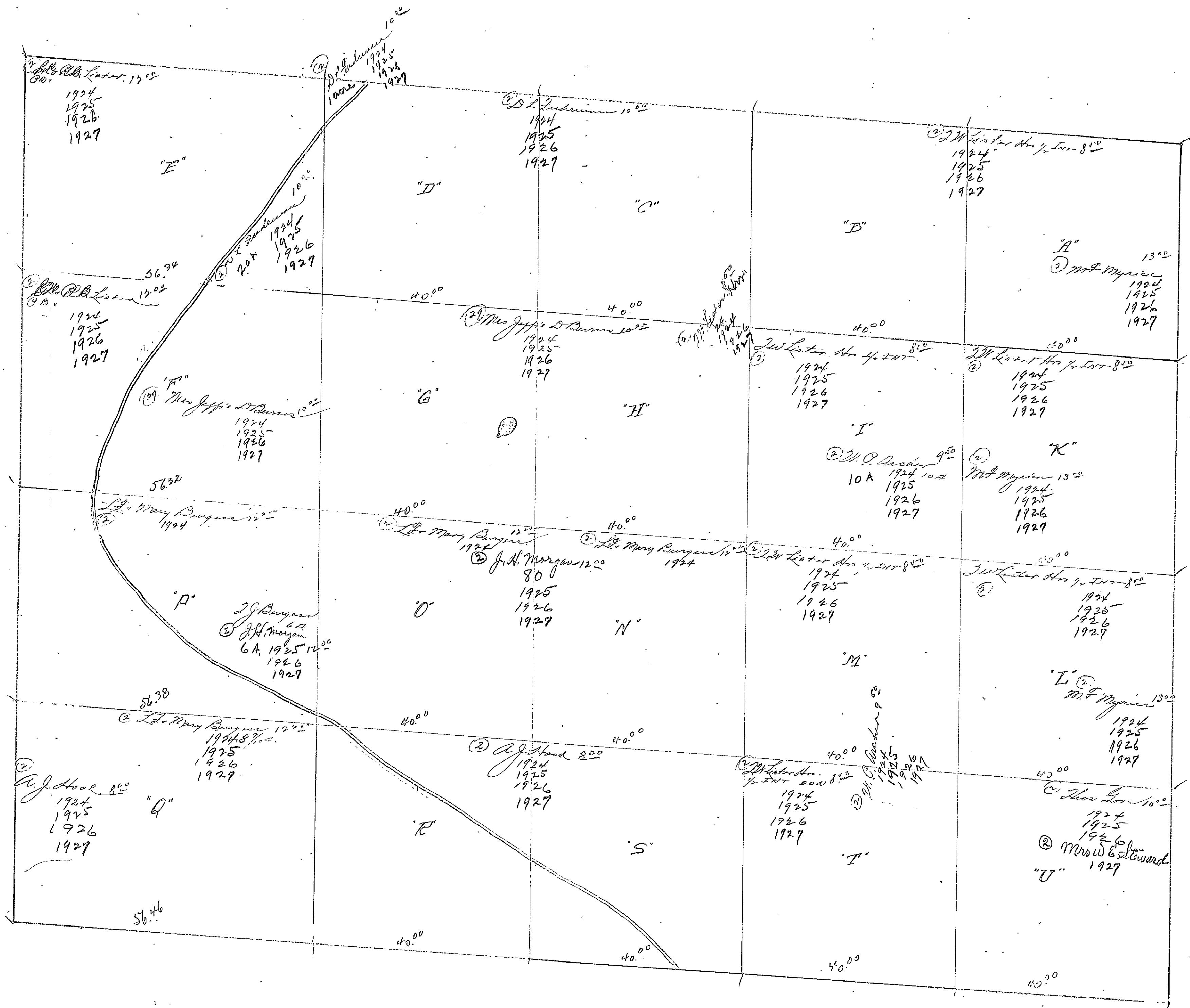


COUNTY HOWARD

Scale-300 Ft.=1 inch

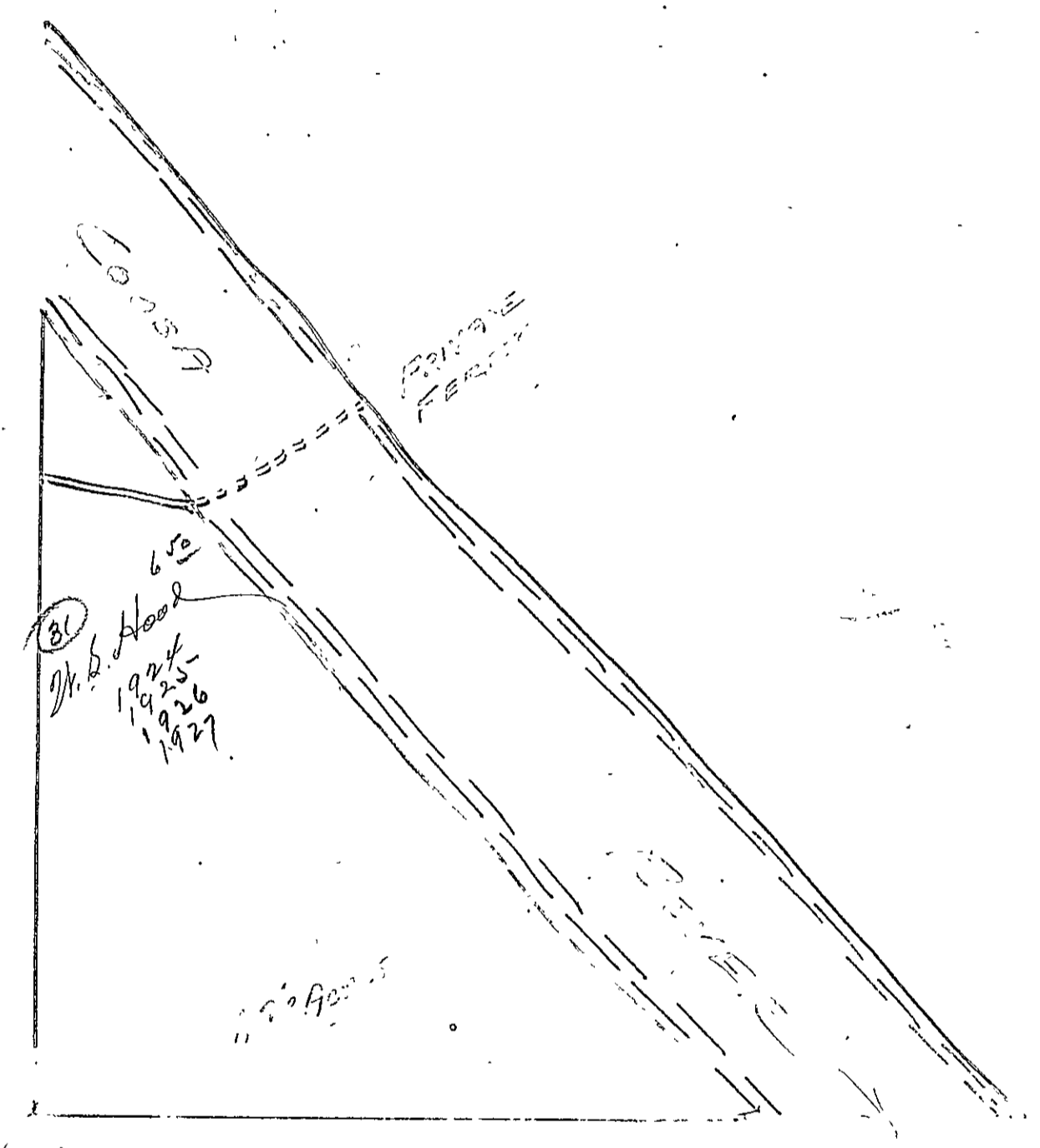


Section 18 - Township 13 - Range 6-E



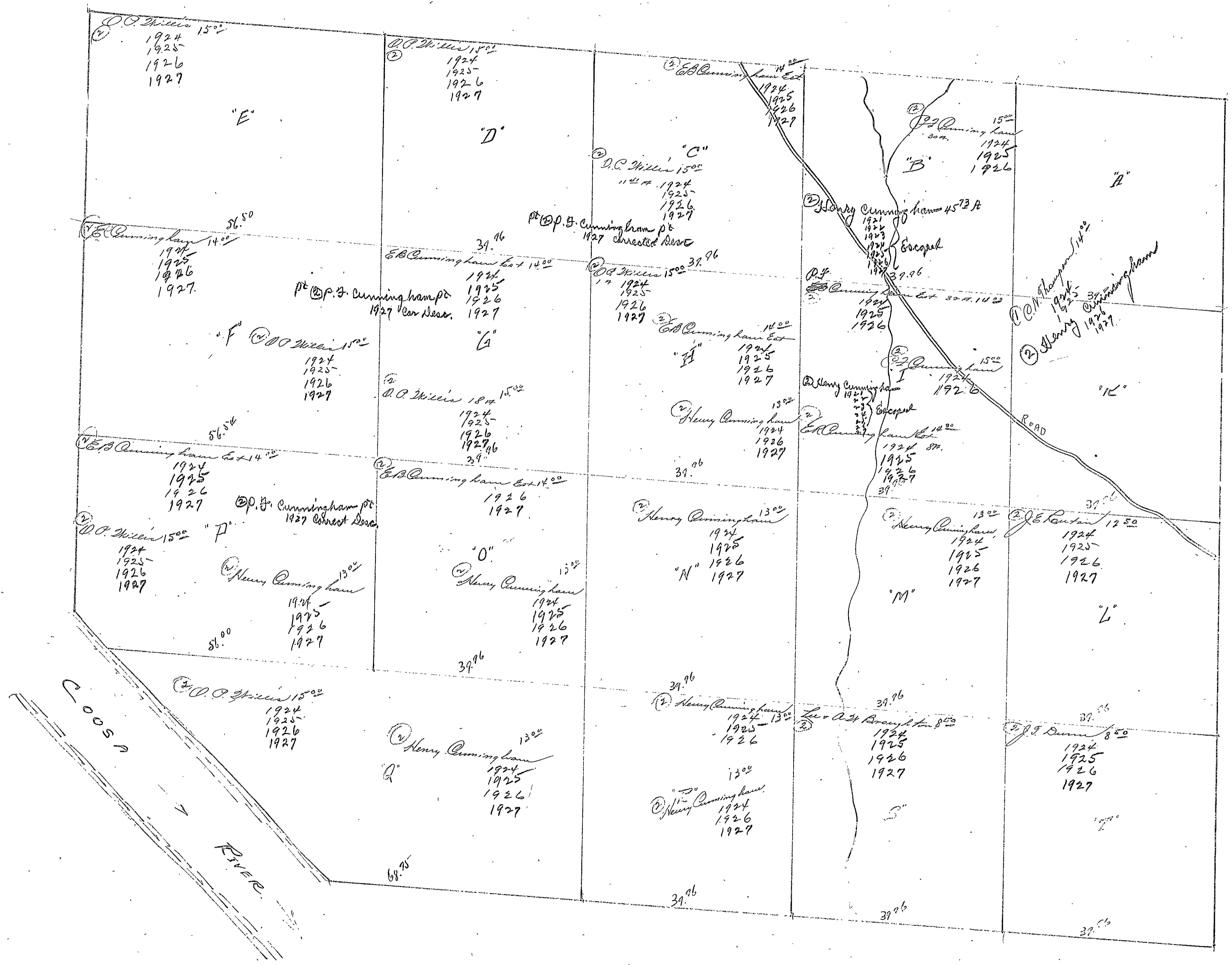
ETOWAH

Section - 19 - Township - 13 - Range - 6E



ETOWAH

Section 19 - Township - 13 - Range - 6-E.



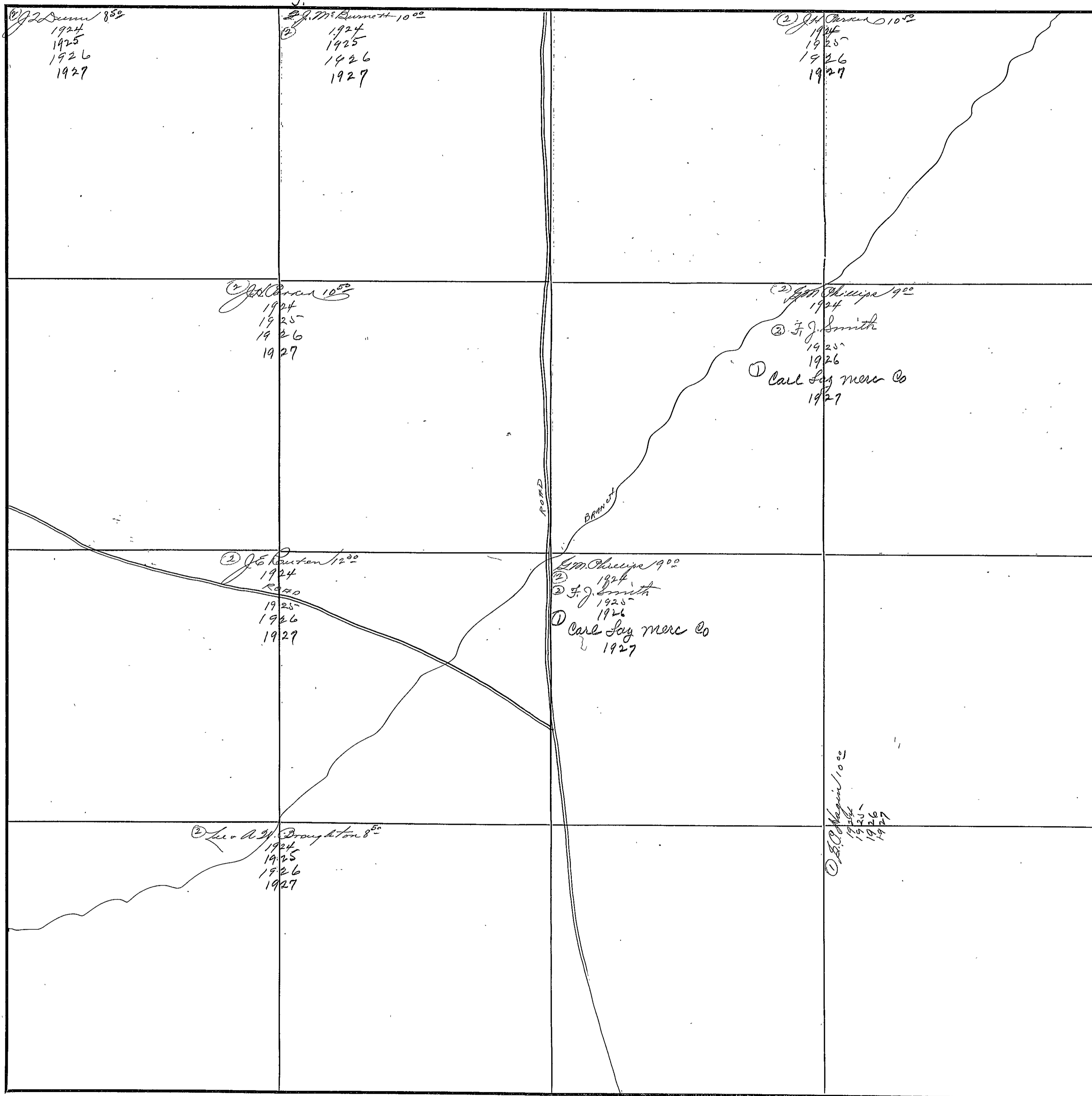
ETOWAH

FORM 1-8 T. C.  
MARSHALL & BRUCE CO., NASHVILLE

SECTION 20

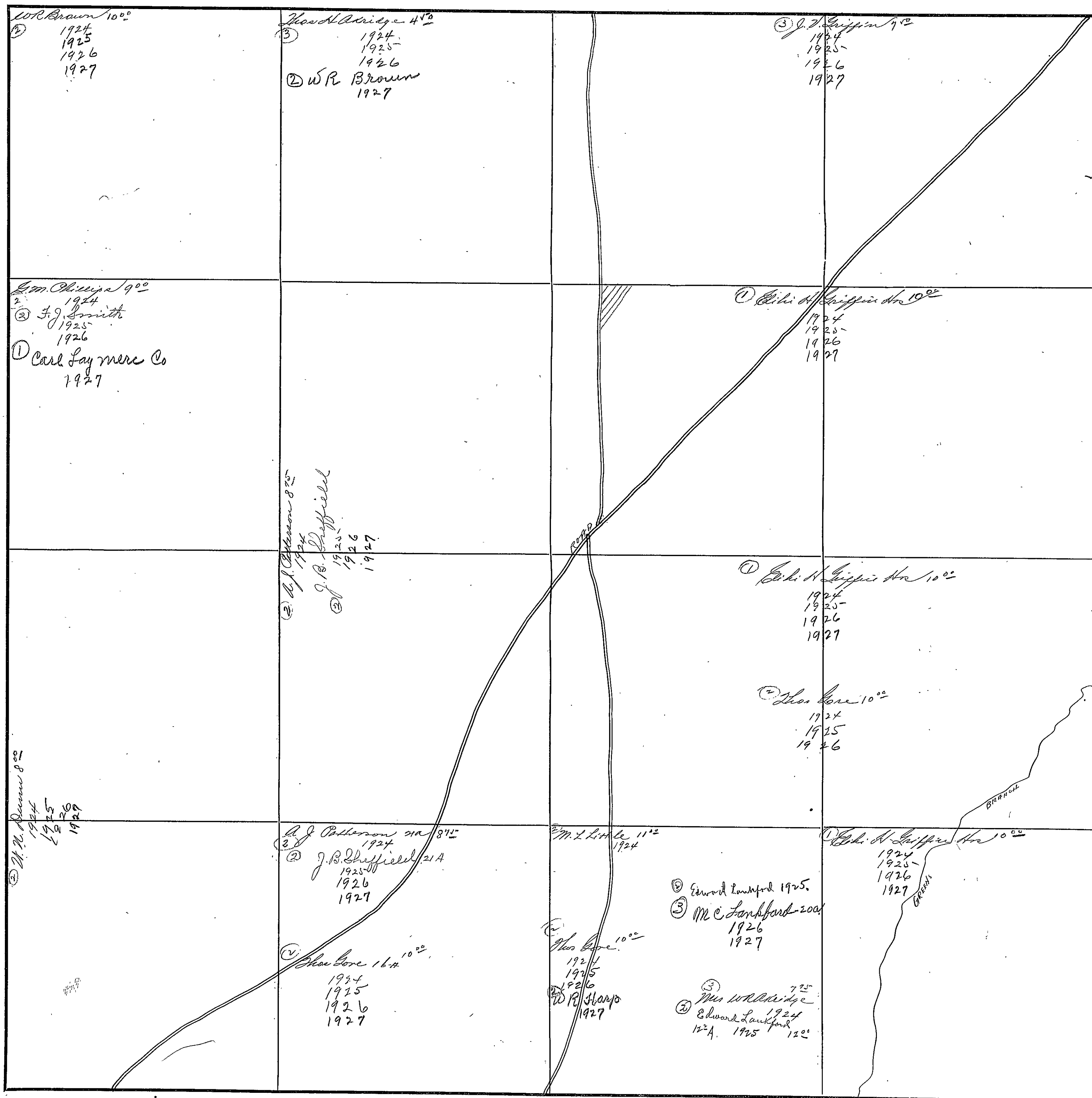
TOWNSHIP 19

RANGE 6



COUNTY LOWA

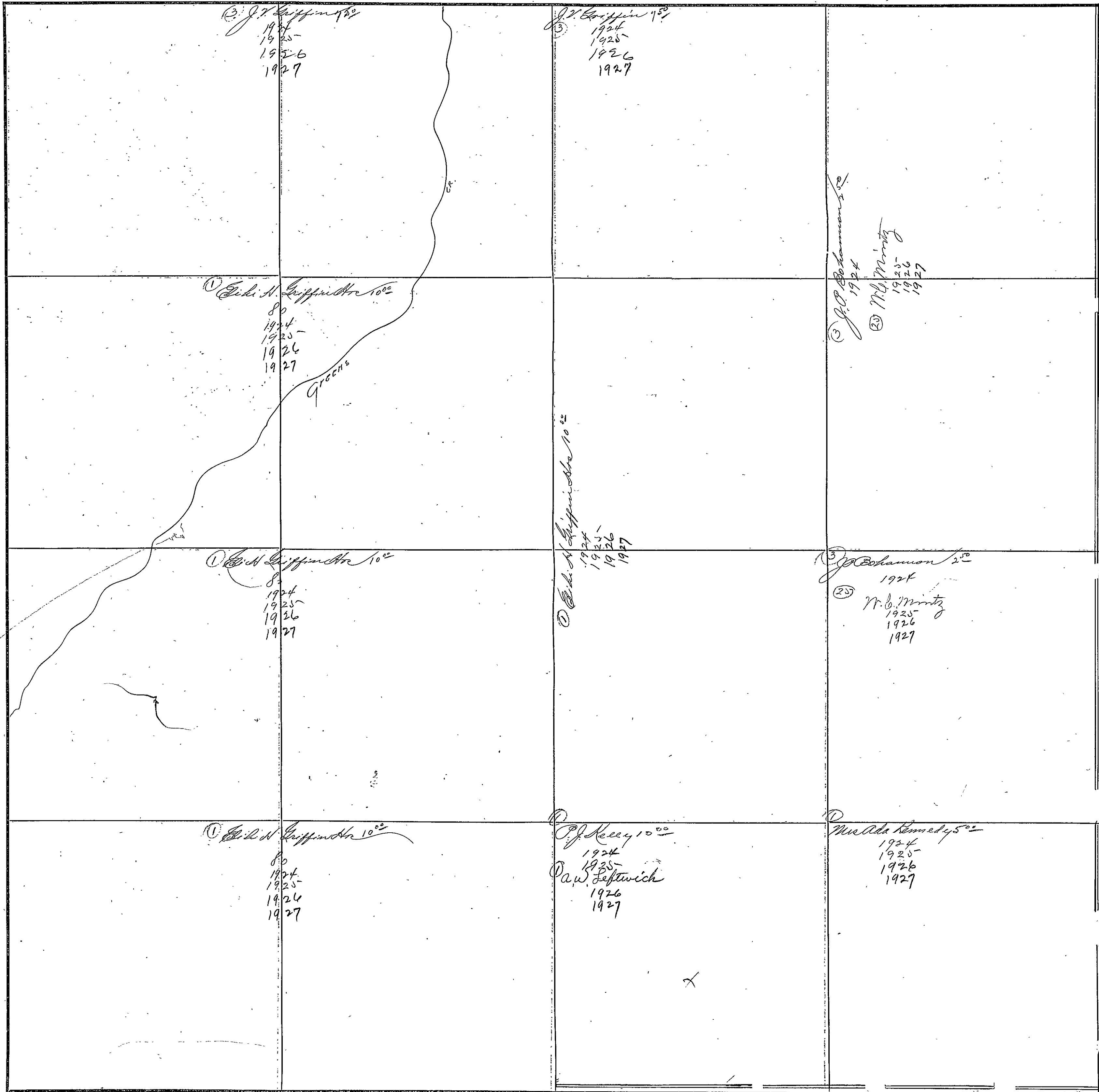
Scale-300 Ft.=1 inch



SECTION 22

TOWNSHIP 13

RANGE 4



COUNTY ETOWAH

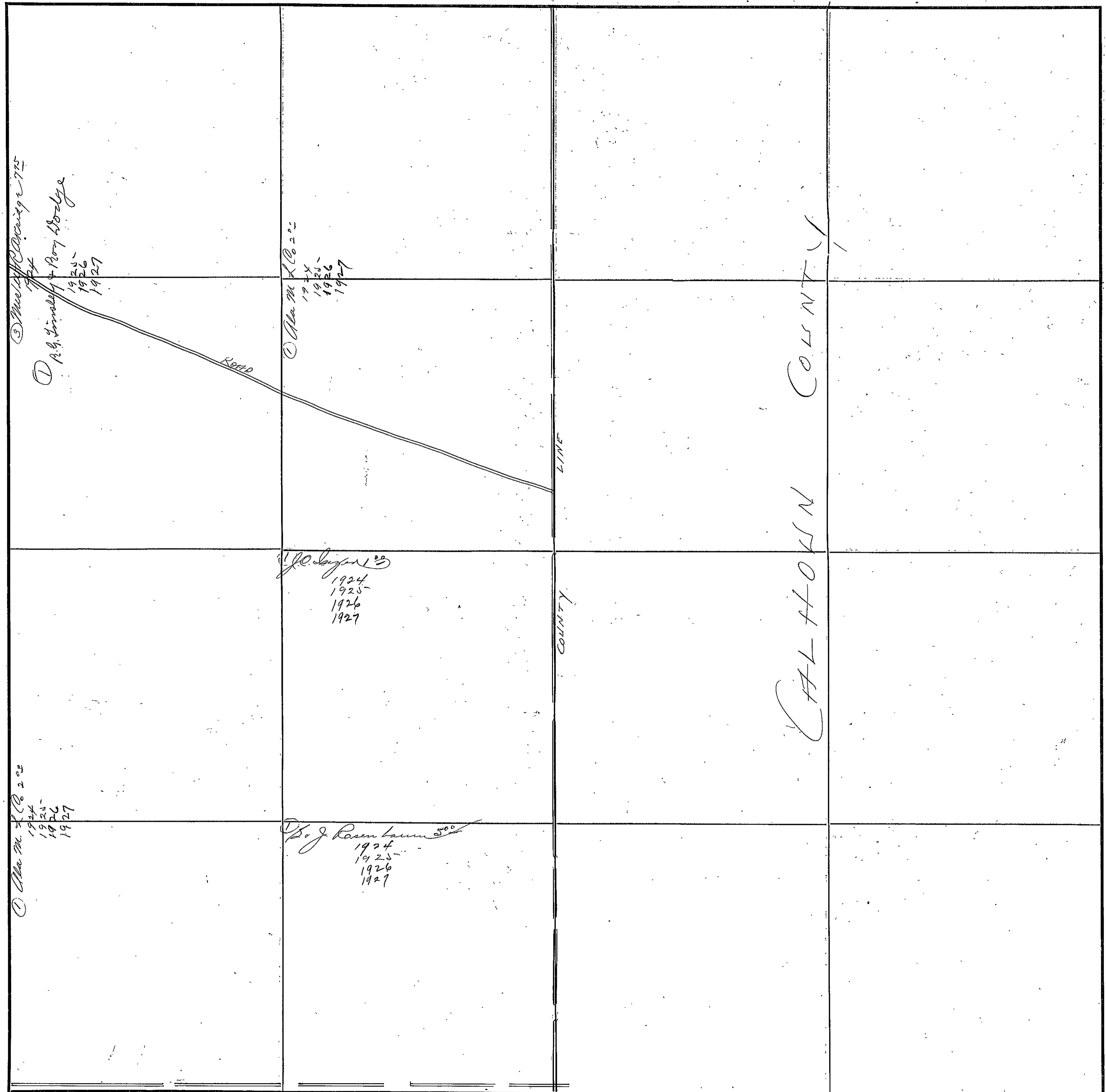
Scale-300 Ft.=1 inch

FORM 1-S. T. C.  
MARSHALL & BRUCE CO., NASHVILLE

SECTION 27

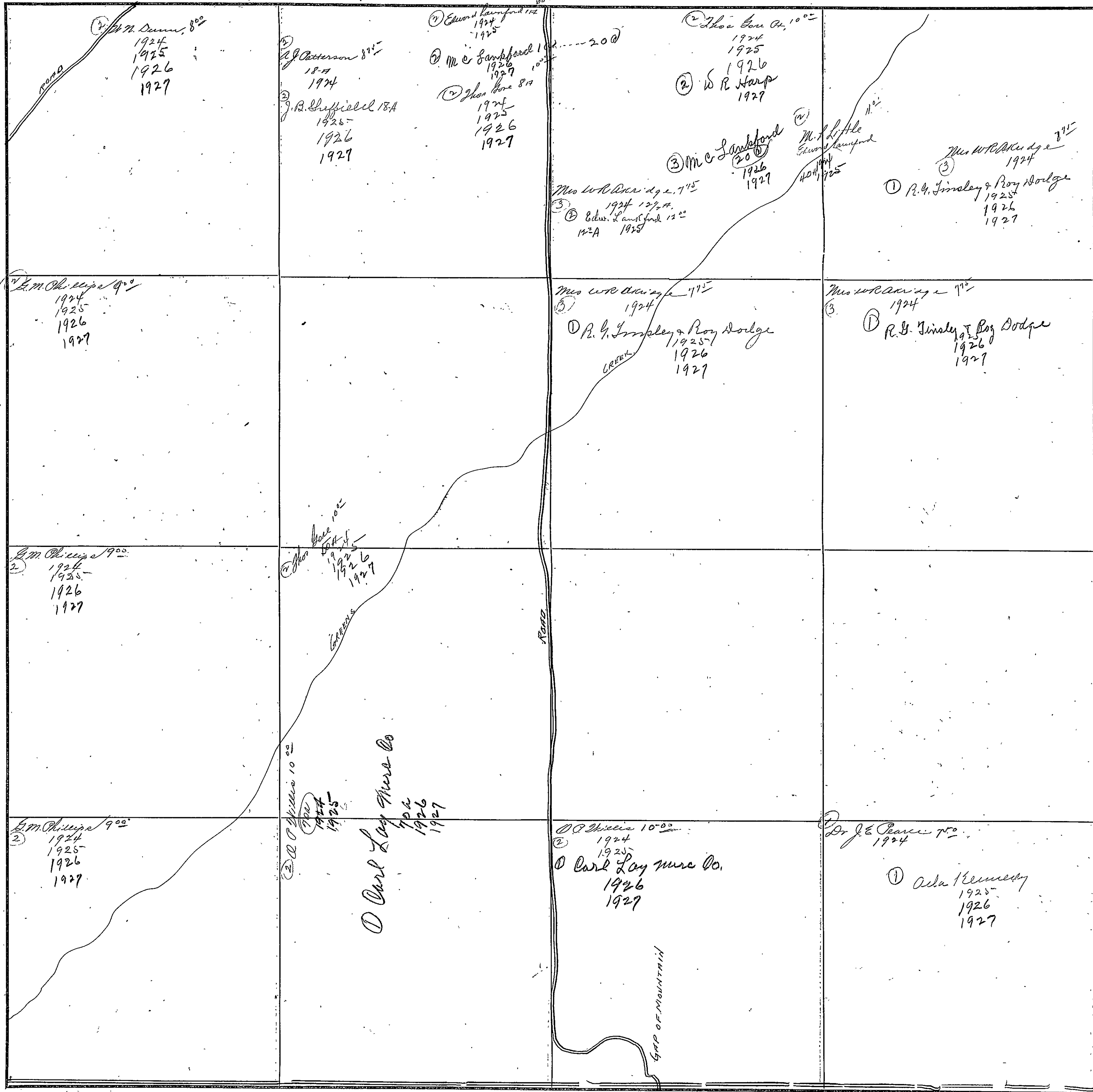
TOWNSHIP 13

RANGE 6



COUNTY BIOWAH

Scale-300 Ft.=1 inch



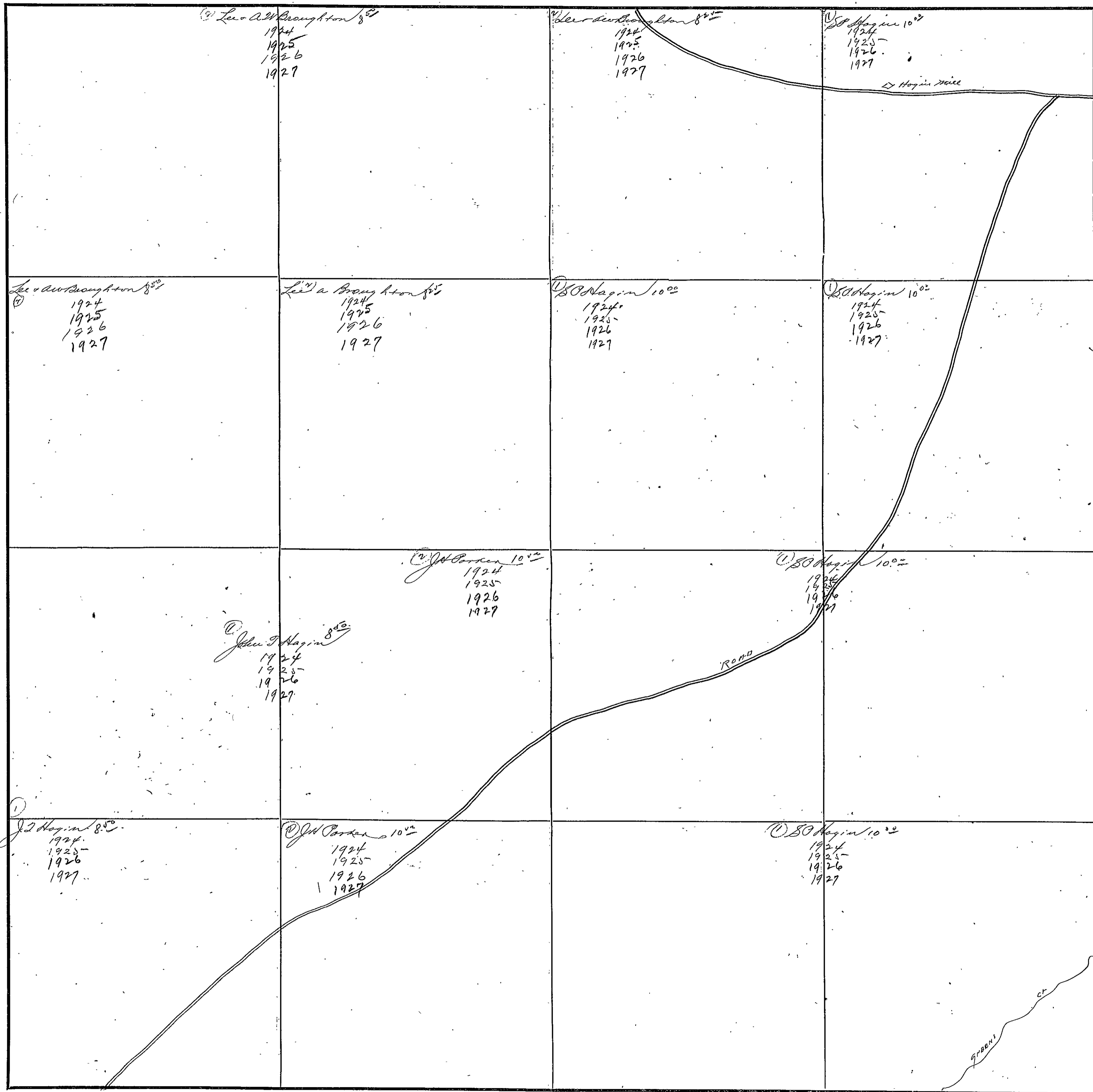


FORM 1-S. T. C.  
MARSHALL & BRUCE CO., NASHVILLE

SECTION 29

TOWNSHIP 13

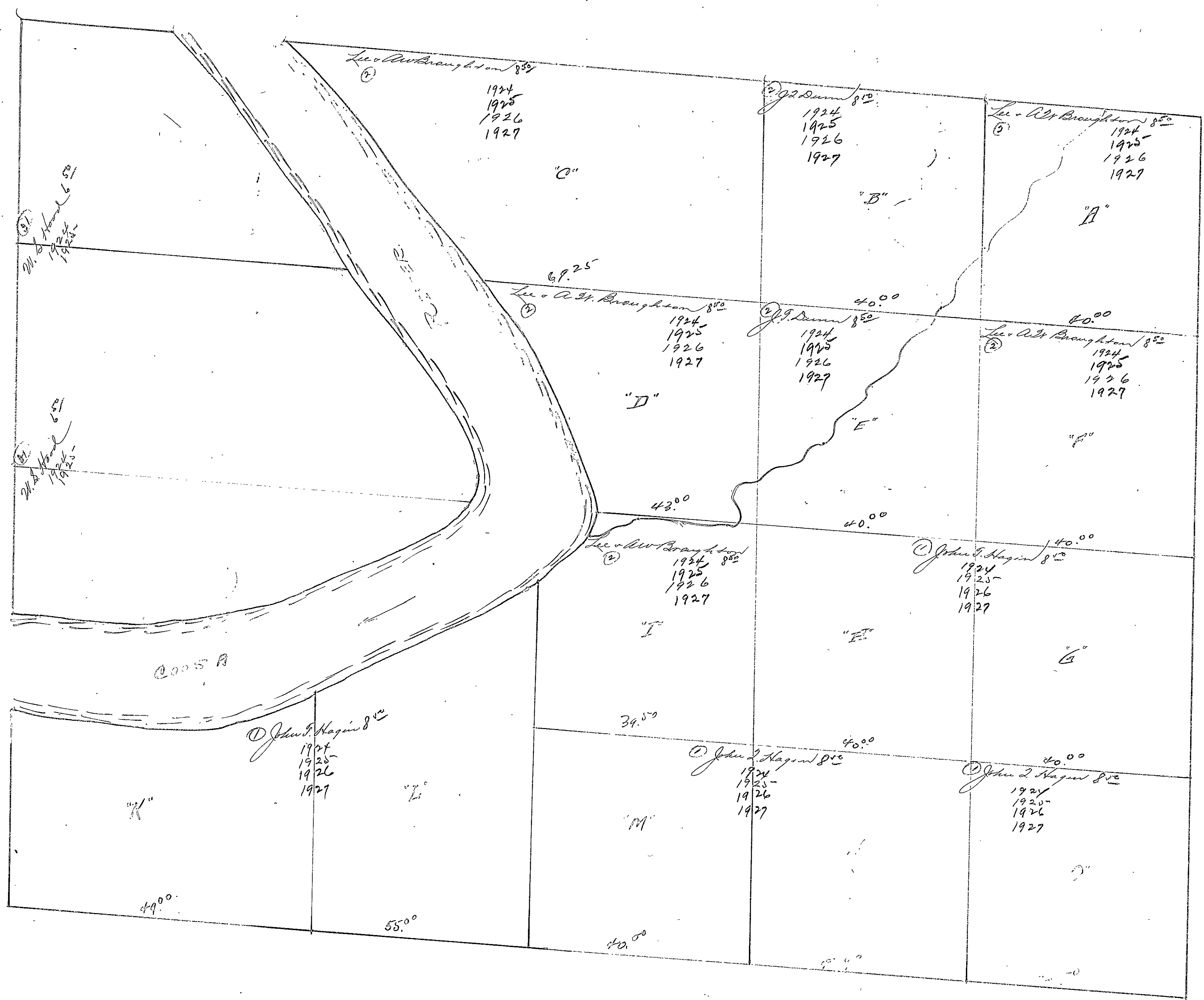
RANGE 6



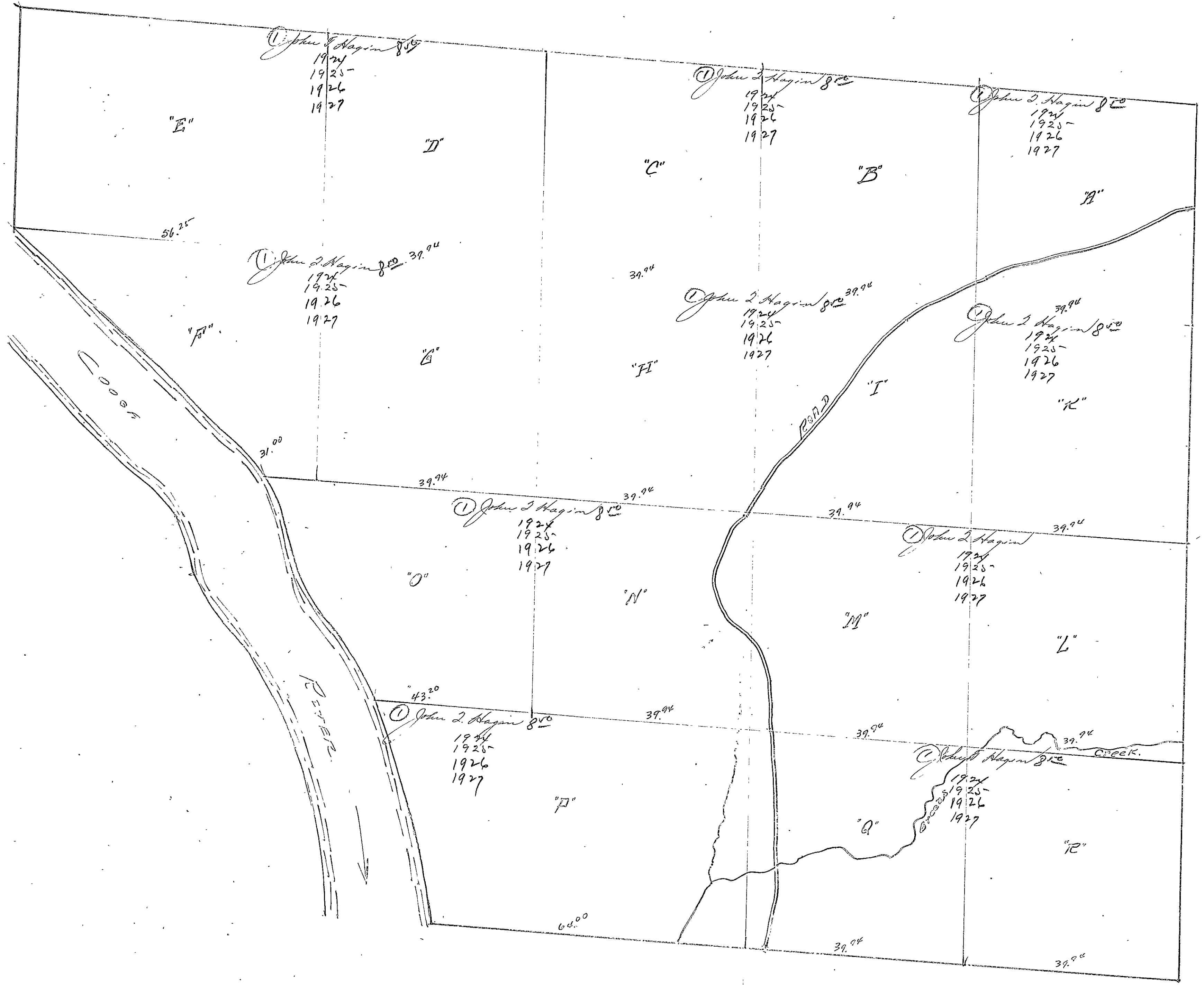
COUNTY ETOWAH

Scale-300 Ft.=1 Inch

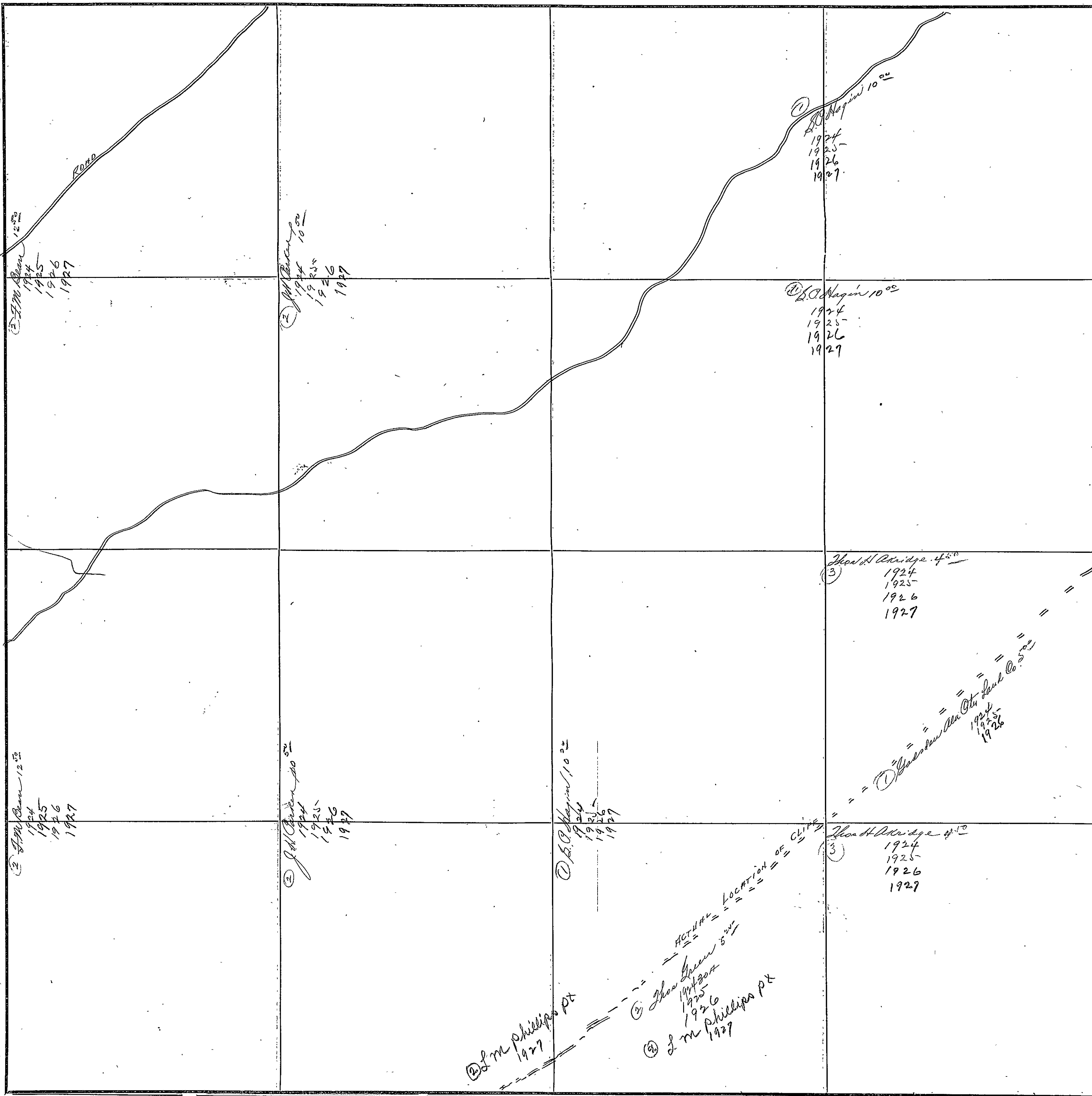
Section 30 Township 13 Range

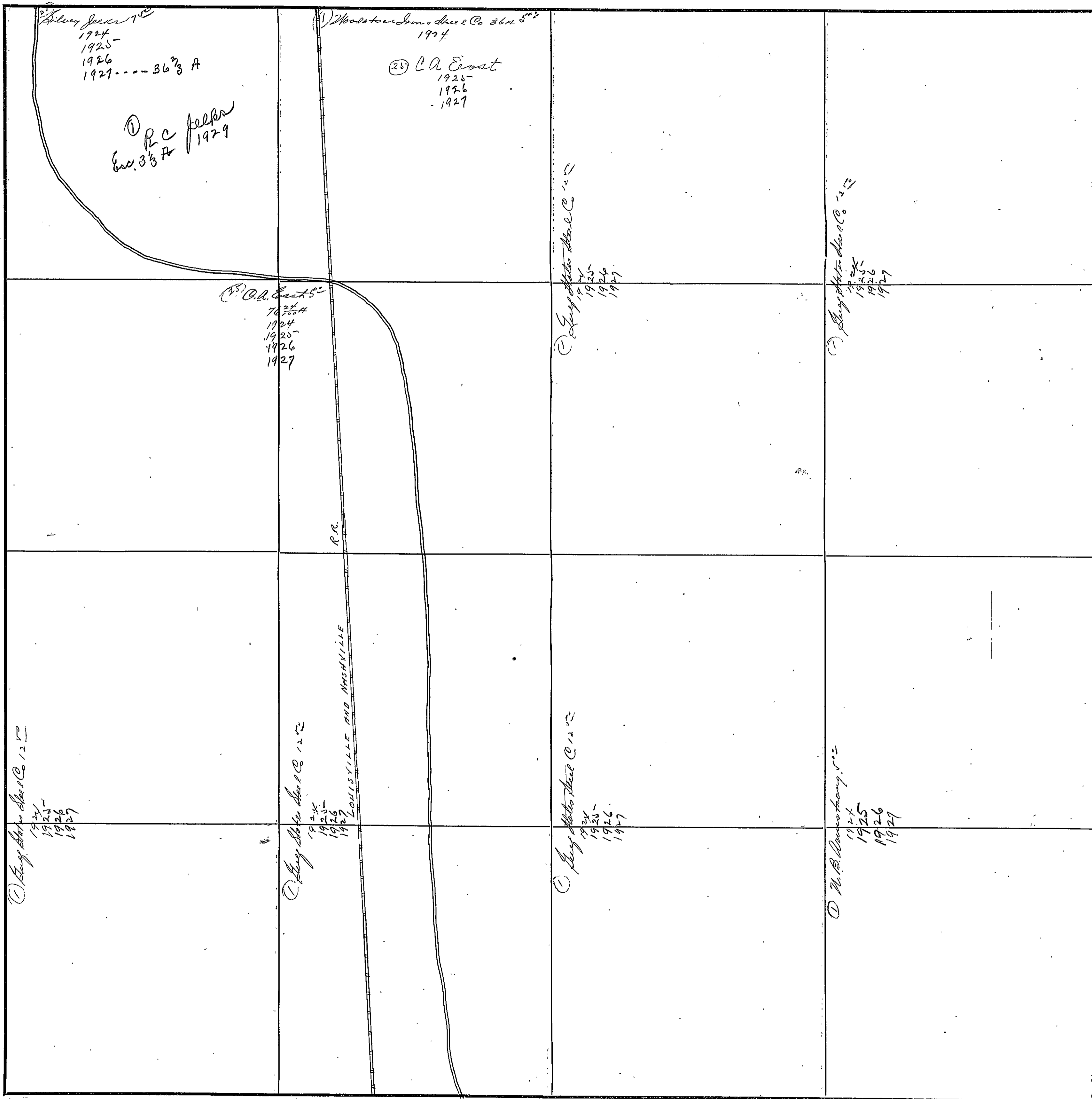


Section 31 - Township 13 - Range 6 E.



ETOWAH





596

FORM 1-S. T. C.  
MARSHALL & BRUCE CO., NASHVILLE

SECTION 5

TOWNSHIP 13

RANGE 7

J. M. D. Doughty  
1924  
1925  
1926  
1927

W. M. L. Co  
1924  
1925  
1926  
1927

W. M. L. Co  
1924  
1925  
1926  
1927

W. M. L. Co  
1924  
1925  
1926  
1927

Miss R. S. Baird  
1924  
1925  
Fred Lucy  
1926  
J. A. Hess  
1927

W. M. L. Co  
1924  
1925  
1926  
1927

W. M. L. Co  
1924  
1925  
1926  
1927

W. M. L. Co  
1924  
1925  
1926  
1927

J. M. D. Doughty  
1924  
1925  
1926  
1927

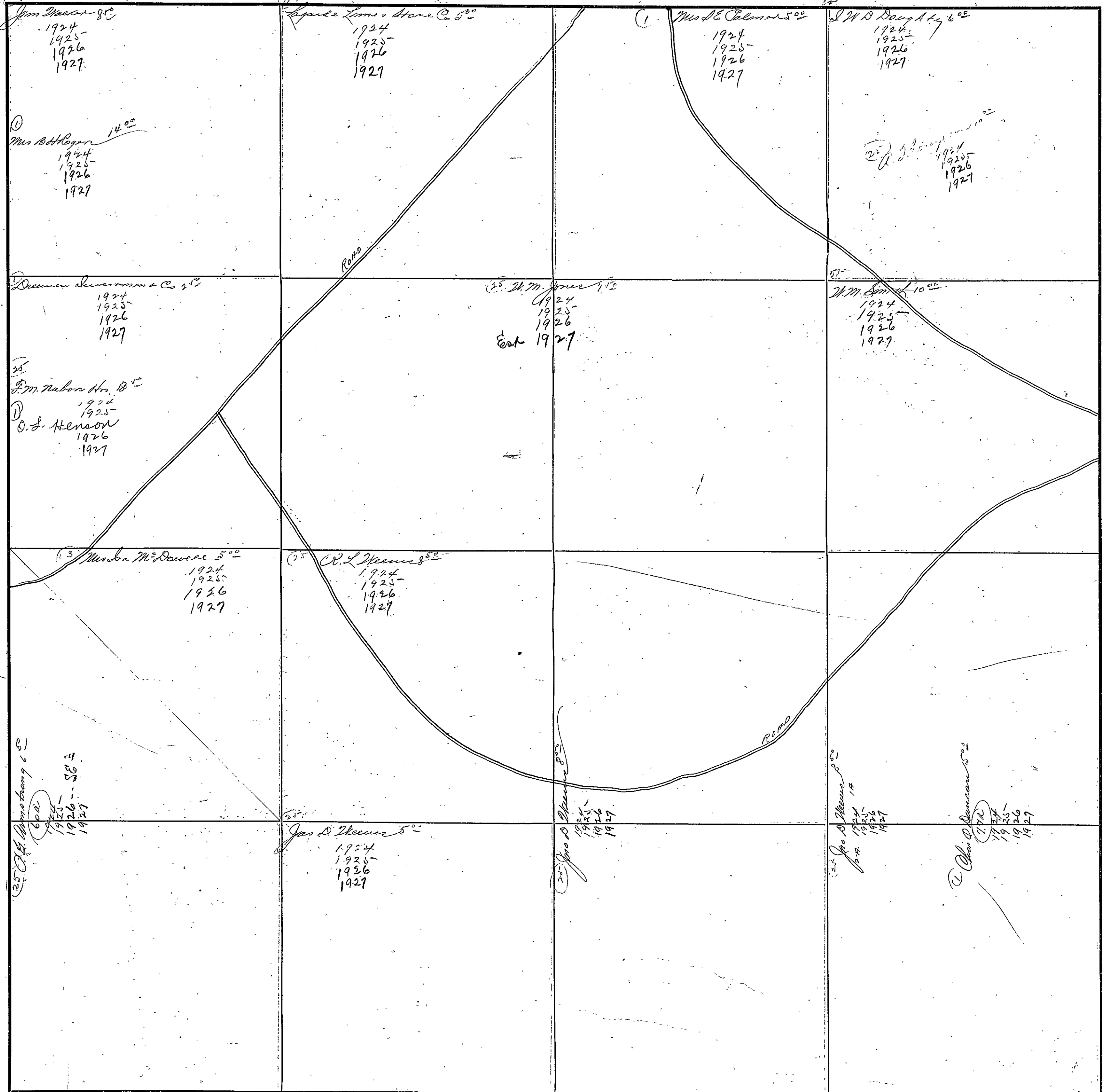
J. M. D. Doughty  
1924  
1925  
1926  
1927

J. M. D. Doughty  
1924  
1925  
1926  
1927

J. M. D. Doughty  
1924  
1925  
1926  
1927

COUNTY ETOWAH

Scale-300 Ft.=1 inch.



SECTION 7

TOWNSHIP 13

RANGE 7



*C. O. Lowrey*  
1904

*C. O. Lowrey*

*NOT IN SECTION*

*SECTION*

*C. O. Lowrey*

*C. O. Lowrey*

COUNTY BIOWAH

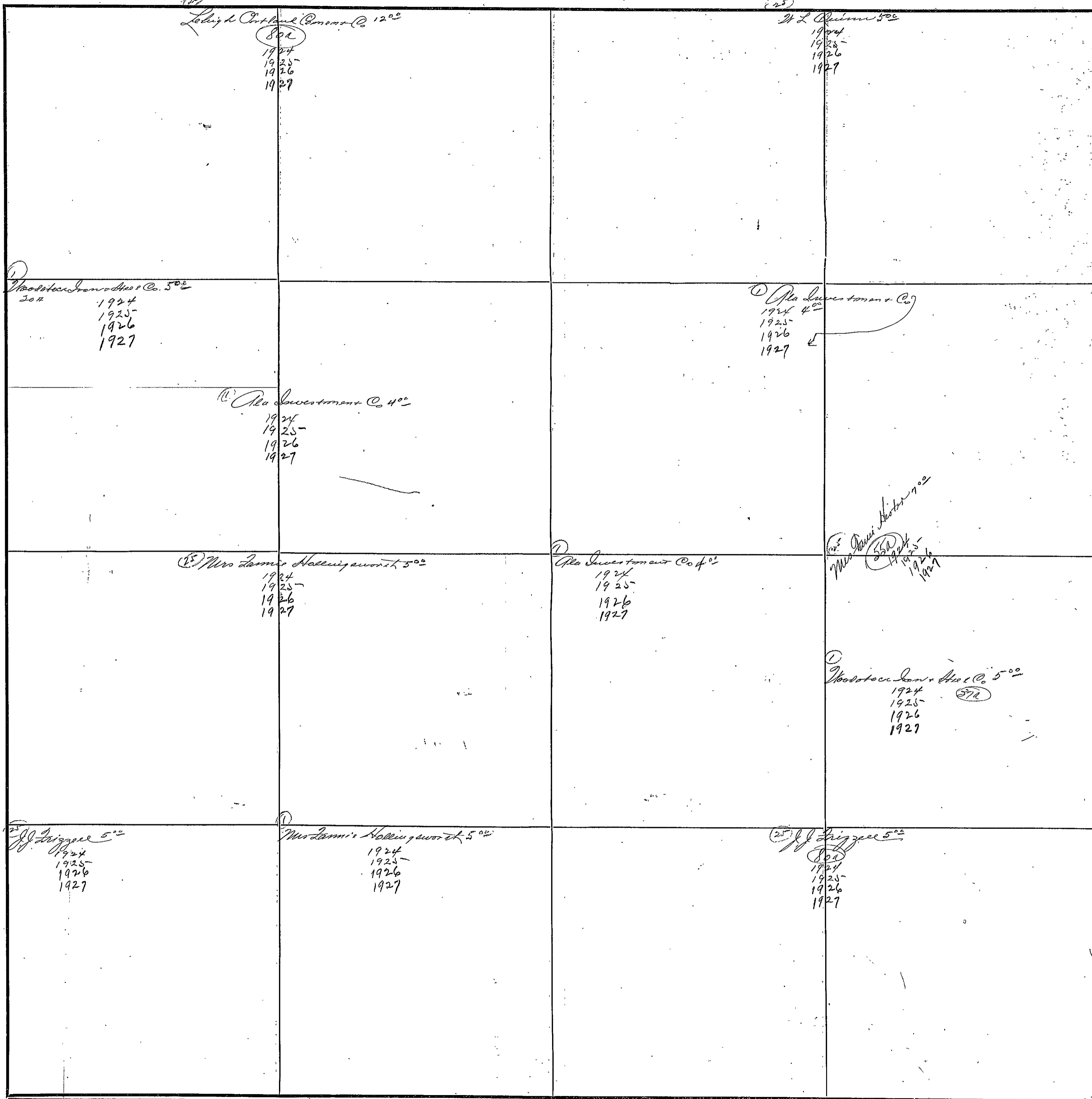
Scale-300 Ft.=1 inch



SECTION 8

TOWNSHIP 13

RANGE 7



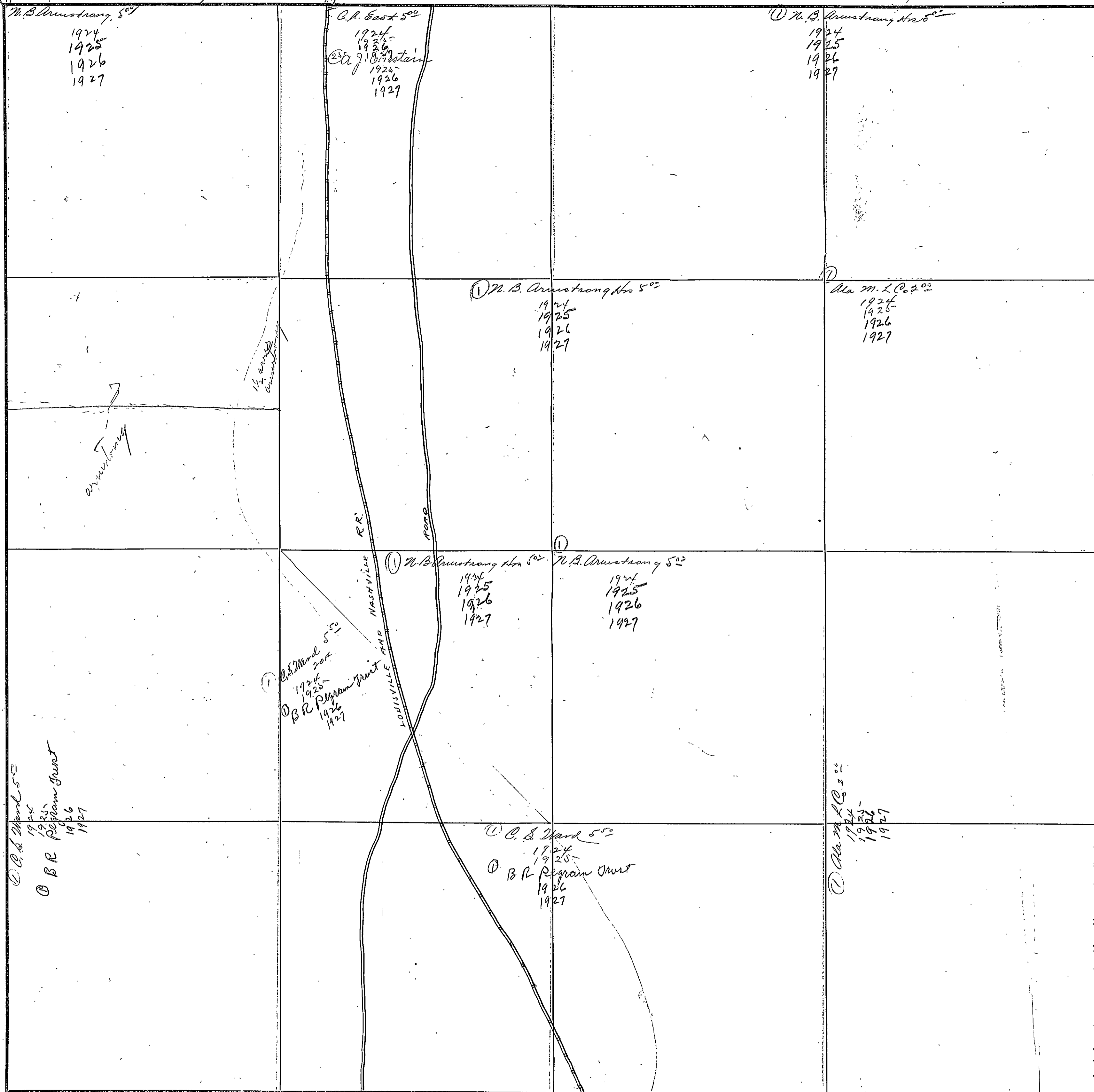
COUNTY ETOWAH

Scale-300 Ft.=1 Inch

SECTION 9

TOWNSHIP 13

RANGE 7



N.B. Armstrong 500  
 1924  
 1925  
 1926  
 1927

C.A. Ward 500  
 1924  
 1925  
 1926  
 1927

N.B. Armstrong 500  
 1924  
 1925  
 1926  
 1927

N.B. Armstrong 500  
 1924  
 1925  
 1926  
 1927

M.L. Co. 200  
 1924  
 1925  
 1926  
 1927

N.B. Armstrong 500  
 1924  
 1925  
 1926  
 1927

N.B. Armstrong 500  
 1924  
 1925  
 1926  
 1927

C.A. Ward 500  
 1924  
 1925  
 1926  
 1927

C.A. Ward 500  
 1924  
 1925  
 1926  
 1927

C.A. Ward 500  
 1924  
 1925  
 1926  
 1927

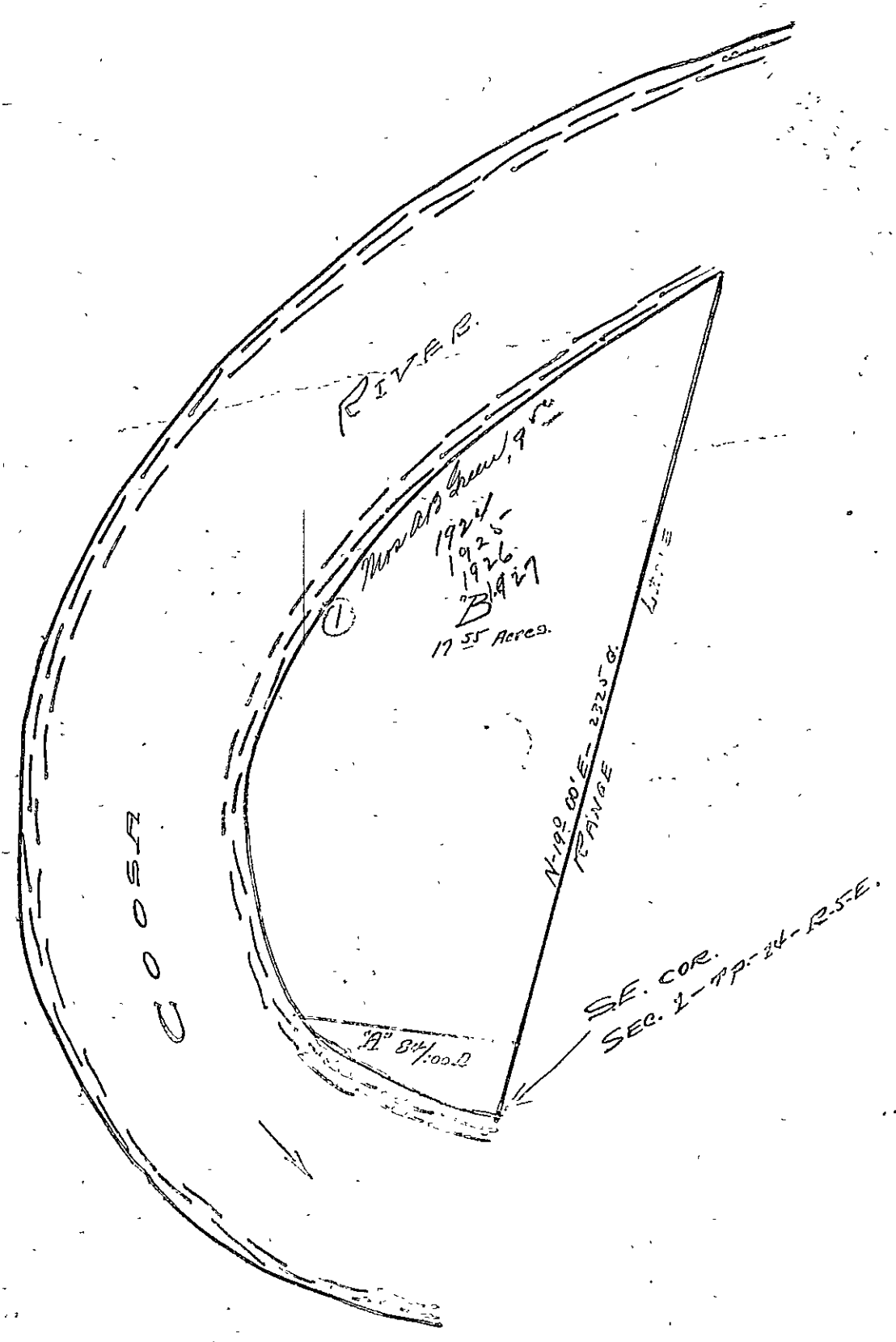
M.L. Co. 200  
 1924  
 1925  
 1926  
 1927

COUNTY \_\_\_\_\_

Scale-300 Ft.=1 inch

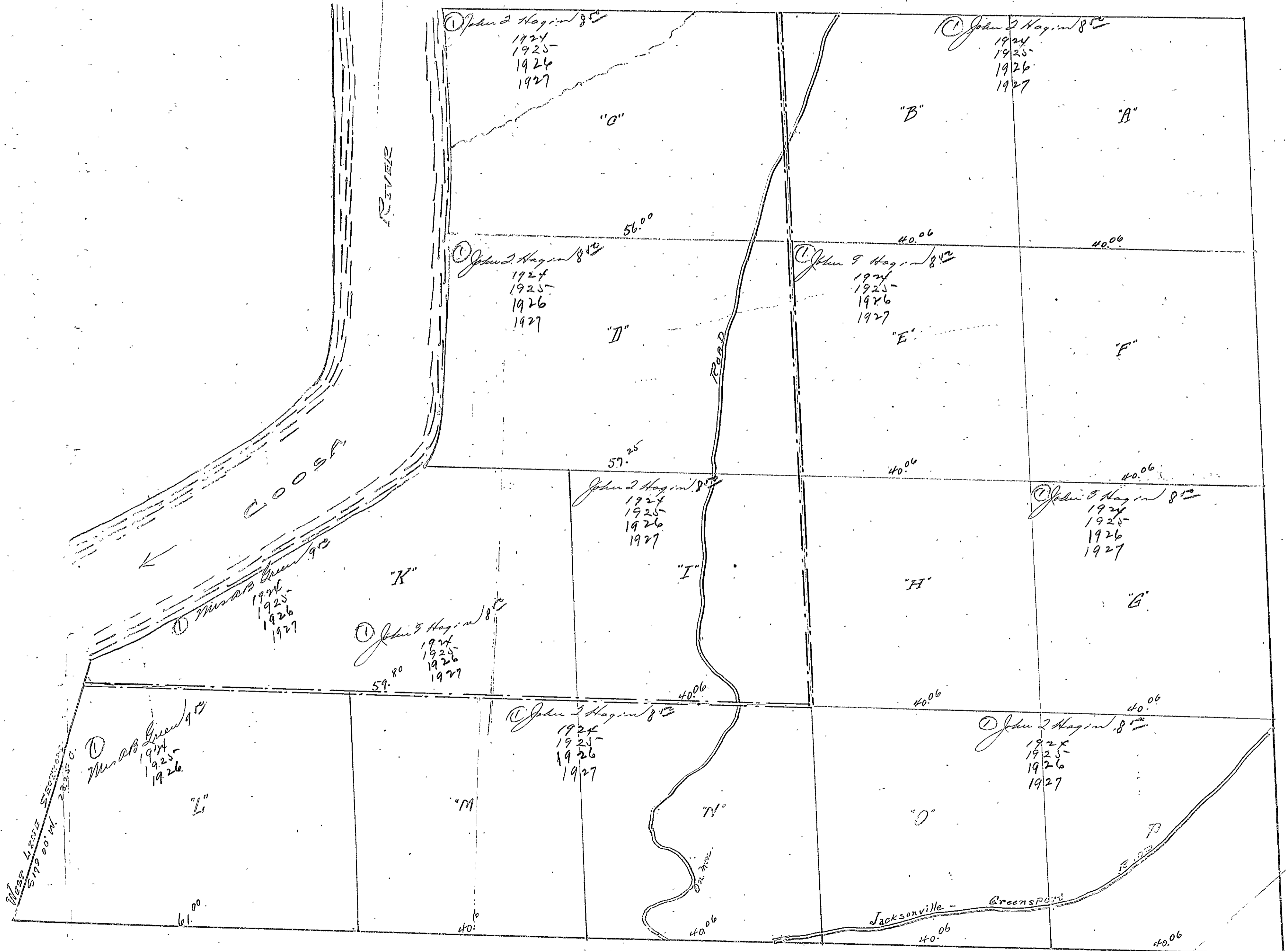
Section 1 - Township 14 - Range 5-E.

Greensport  
St. Clair County



14  
5

Section 6 Township 14 Range 6 E.



ETOWAH